



West Bengal

Assembly Factbook™

Para Assembly Constituency



Key Electoral Data of Para
Assembly Constituency (Vidhan Sabha)

West Bengal

Assembly Factbook™

Para Assembly Constituency



Para Vidhan Sabha

Editor & Director

Dr. R.K. Thukral

Research Editor

Dr. Shafeeq Rahman

Compiled, Researched and Published by Datanet India Pvt. Ltd.

D-100, 1st Floor,

Okhla Industrial Area, Phase-I,
New Delhi- 110020.

Ph.: 91-11- 43580781-84

Email : support@indiastatpublications.com

Website : www.indiastatelections.com

Online Book Store :

www.indiastatpublications.com

Report No. : AFB/WB-245-0125

ISBN : 978-93-5293-772-1

First Edition : January, 2018

Eighth Updated Edition : January, 2025

Price : Rs. 11500/-

US\$ 310

© Datanet India Pvt. Ltd.

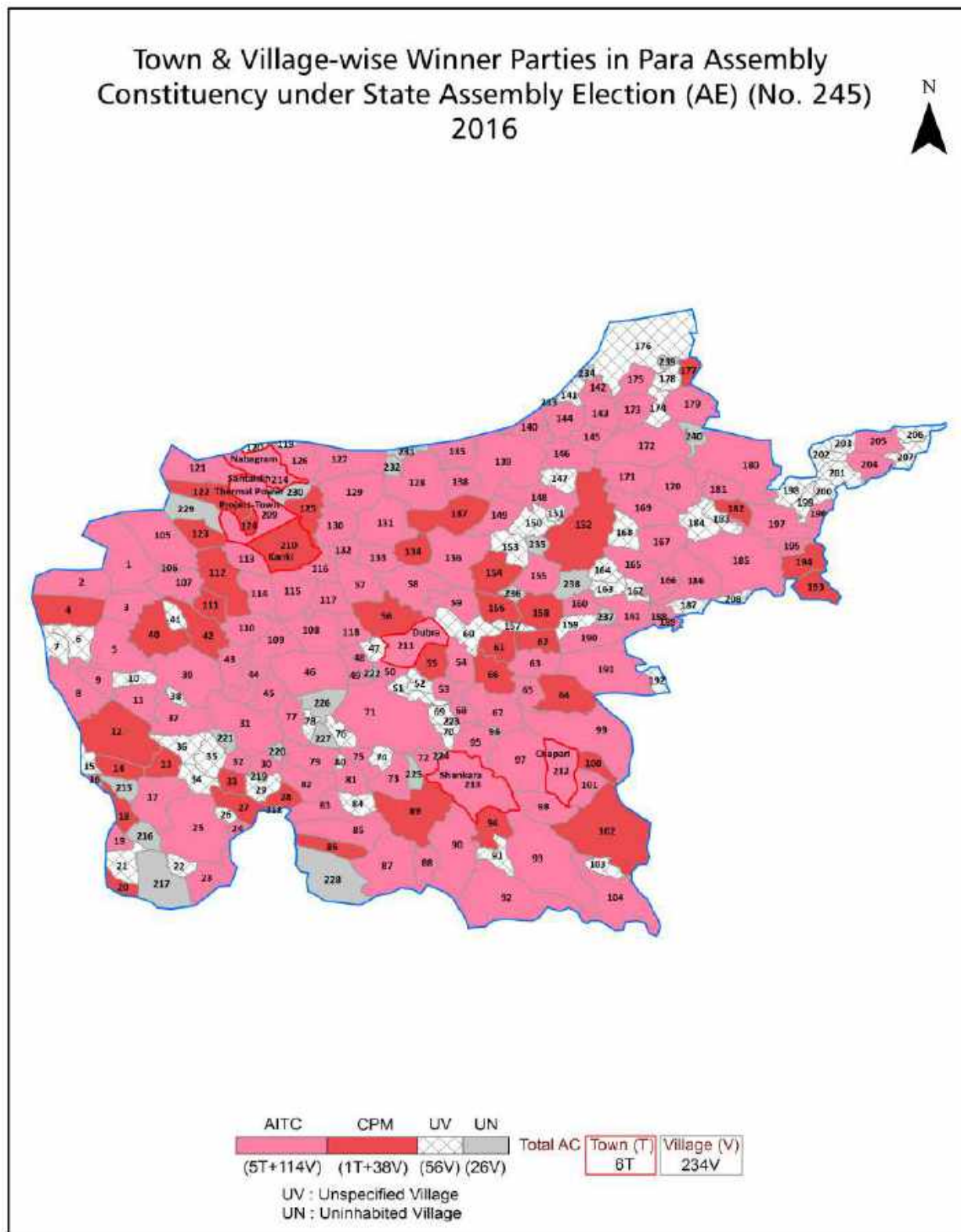
All rights reserved. No part of this book may be reproduced, stored in a retrieval system or transmitted in any form or by any means, mechanical photocopying, photographing, scanning, recording or otherwise without the prior written permission of the publisher. Please refer to Disclaimer at page no. 178 for the use of this publication.

Printed in India

Contents

No.	Particulars	Page No.
	Introduction	
1	Assembly Constituency - (Vidhan Sabha) at a Glance Features of Assembly as per Delimitation Commission of India (2008)	1-2
	Location and Political Maps	
2	Location Map Boundaries of Assembly Constituency - (Vidhan Sabha in District Boundaries of Assembly Constituency under Parliamentary Constituency - (Lok Sabha) Town & Village-wise Winner Parties- 2024, 2021, 2019, 2016, 2014, 2011 and 2009	3-10
	Administrative Setup (2011)	
3	District Sub-district Towns Villages Inhabited Villages Uninhabited Villages Village Panchayat Intermediate Panchayat	11-22
	Demographics (2011)	
4	Population Households Rural/Urban Population Towns and Villages by Population Size Sex Ratio (Total & 0-6 Years) Religious Population Social Population Literacy Rate	23-24
	Electoral Features	
5	Important Dates of Last Elections Held Electors by Gender Service Electors Voters Voters Turnout Polling Stations & Average Number of Electors per Polling Station Electors by Age Group Present Elected Representatives	25-30
	Historical Summary Election Results	
6	Vote Share of Major Parties Winning Margin (Number & Percentage Polarity of Parties Summary Result of Assembly Segment of Parliamentary Elections 2024, 2019, 2014, 2009, 2004 and 1999 Summary Result of Assembly Elections 2021, 2016, 2011, 2006, 2001, 1996, 1991, 1987, 1982, 1977, 1972, 1971, 1969, 1967 and 1962	31-54
	Polling Station Level Election Results	
7	Name and Number of Polling Station 2024, 2021, 2019, 2016, 2014, 2011 and 2009 Polling Station-wise Electors, Voters & Voters Turnout 2024, 2021, 2019, 2016, 2014, 2011 and 2009 Polling Station wise Elections Results 2024, 2021, 2019, 2016, 2014, 2011 and 2009	55-158
	Share of Assembly Constituency	
8	Share of Assembly Constituency - (Vidhan Sabha) in State, District and Parliamentary Constituency - (Lok Sabha)	159
	Socio-Economic Amenities (2011)	
9	Access to Administrative Units Agricultural, Manufacturing and Industrial Commodities Demographic Indicators Education Health & Manpower Drinking Water Supply Sanitation Entertainment and Recreations Infrastructure Power Food Allocation Distribution and Marketing of Agriculture Commodities Infrastructure Transport and Road Infrastructure Communication Banking and Financial Services Land Use Irrigation Source	161-175
10	Abbreviation & Sources	176-177
11	Disclaimer	178

Location & Political Map



Administrative Setup

List of Village Panchayat & Intermediate Panchayat (Block) Name - 2011

Village Name	Village Panchayat Name	Intermediate Panchayat Name
Agar	Dubra	Para
Alkusa	Dubra	Para
Alladih	Joradih	Raghunathpur - II
Amchatar	Deoli	Para
Amlatora	Anara	Para
Anantapur	Deoli	Para
Anara	Anara	Para
Asurbandh	Deoli	Para
Bagalia	Jabarrah-Jhapra-II	Para
Bagalmari	Nadihasurulia	Para
Bagmanmi	Mangalda-Mautore	Raghunathpur - II
Bagra (P)	Joradih	Raghunathpur - II
Bahara	Bahara	Para
Baishyakuli	Para	Para
Balichasa	Dubra	Para
Bamanbad	Dubra	Para
Bamandiha	Bowridih	Para
Bamarra	Barrah	Raghunathpur - II
Banda	Mangalda-Mautore	Raghunathpur - II
Bara Bandya	Bowridih	Para
Baragarya	Barrah	Raghunathpur - II
Barairga	Bowridih	Para
Barasalya	Joradih	Raghunathpur - II
Barda	Nutandih	Raghunathpur - II
Bardi Alias Tarapur	Barrah	Raghunathpur - II
Barhakanali	Joradih	Raghunathpur - II
Barra	Barrah	Raghunathpur - II
Batmanmi	Barrah	Raghunathpur - II
Belkura	Joradih	Raghunathpur - II

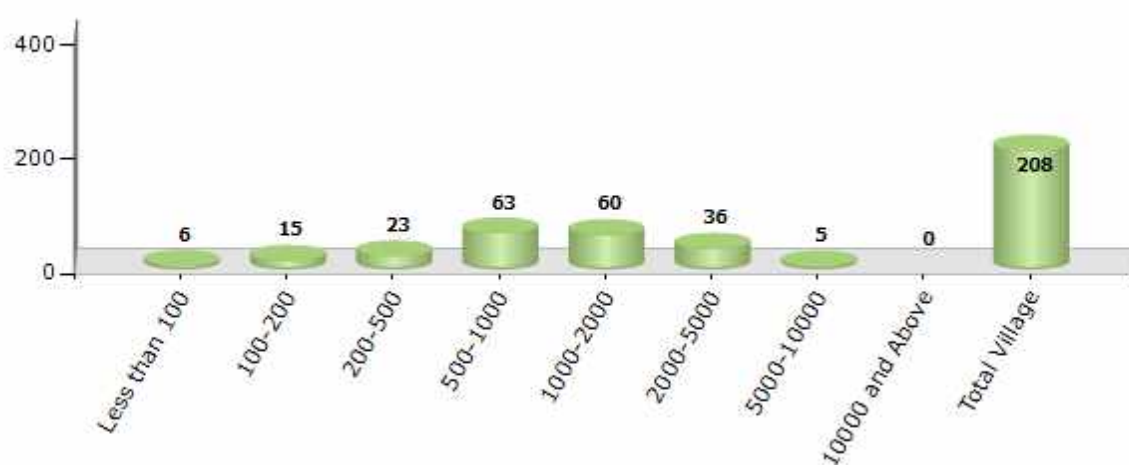
Contd....

Demographics

Number of Villages by Population Size - 2011

Less than 100	100-200	200-500	500-1000	1000-2000	2000-5000	5000-10000	10000 and Above	Total Village
6	15	23	63	60	36	5	0	208

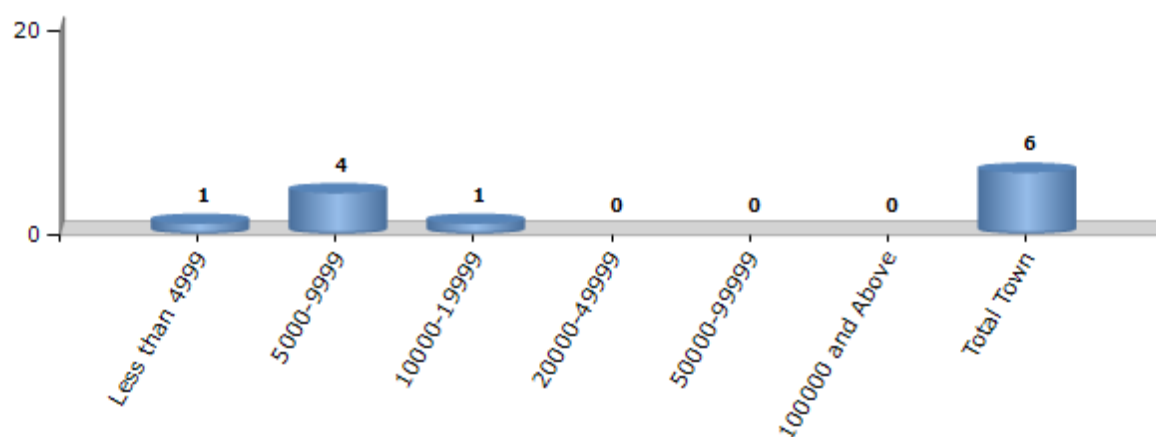
Number of Villages by Population Size - 2011



Number of Towns by Population Size - 2011

Less than 4999	5000-9999	10000-19999	20000-49999	50000-99999	100000 and Above	Total Town
1	4	1	0	0	0	6

Number of Towns by Population Size - 2011

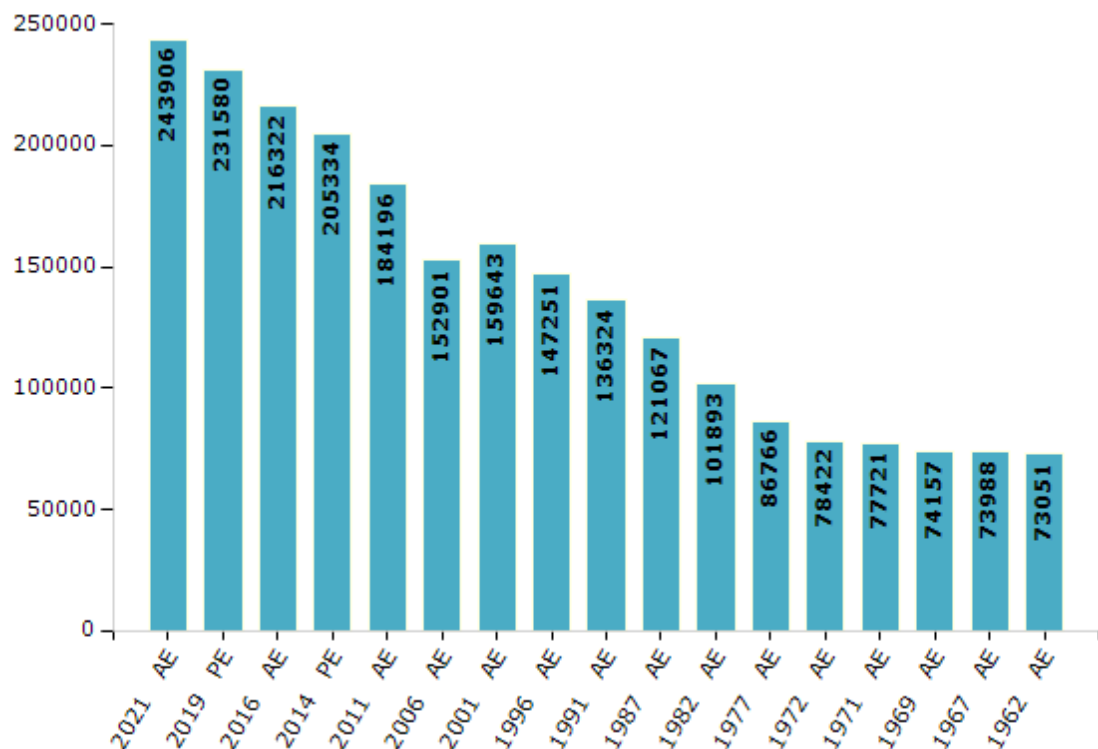


Electoral Features

Electors by Male & Female

Year	Male	Female	Others	Total	Year	Male	Female	Others	Total
2021 AE	126128	117775	3	243906	1991 AE	70858	65466	-	136324
2019 PE	120535	111041	4	231580	1987 AE	61676	59391	-	121067
2016 AE	113736	102582	4	216322	1982 AE	52206	49687	-	101893
2014 PE	108782	96550	2	205334	1977 AE	43791	42975	-	86766
2011 AE	97200	86996	0	184196	1972 AE	52281	26141	-	78422
2009 PE	-	-	-	-	1971 AE	46633	31088	-	77721
2006 AE	79865	73036	-	152901	1969 AE	37593	36564	-	74157
2004 PE	-	-	-	-	1967 AE	-	-	-	73988
2001 AE	82558	77085	-	159643	1962 AE	-	-	-	73051
1999 PE	-	-	-	-	1957 AE	-	-	-	-
1996 AE	76587	70664	-	147251	1952 AE	-	-	-	-

Number of Electors



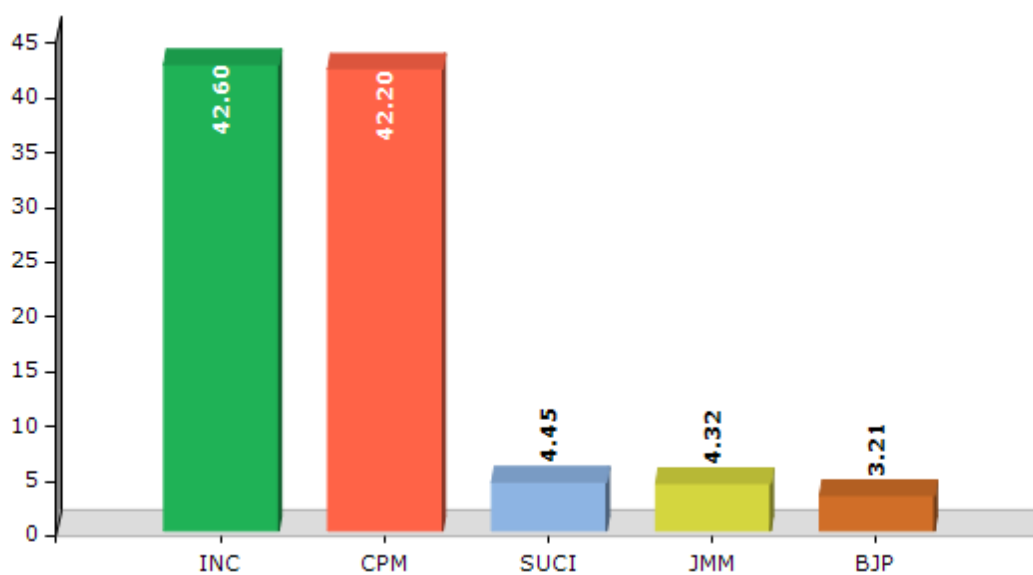
Note : AE : Assembly Election, PE : Assembly Segment of Parliamentary Election

Historical Summary Election Results

Summary Result of Assembly Election - 2011

Candidate Name	Party	Votes	Votes %
Umapada Bauri	INC	62208	42.6
Dipak Bauri	CPM	61622	42.2
Shibani Bauri	SUCI	6503	4.45
Charan Bauri	JMM	6302	4.32
Bauri Swapan	BJP	4681	3.21
Satya Narayan Rajwar	JVM	3441	2.36
Sandip Rajwar	BSP	1274	0.87

Votes Percentage of Top Parties - 2011



Polling Station Level Election Results

Number and Name of Polling Stations (PS) (2016)

Number of Polling Stations	Name of Polling Stations	Number of Polling Stations	Name of Polling Stations
1	Aguitanr Pry School (C-I)	22	Ushir Pry. School (C-I)
2	Aguitanr Pry School (C-II)	23	Ushir Pry. School (C-II)
3	Santaldih Coal Washery School (C-1)	24	Allahdih Pry. School
4	Santaldih Coal Washery School (C-II)	25	Poradih Pry. School
5	Nabagram Pry School	26	Erendih Pry. School
6	Santaldih Pry School	27	Belkura Pry. School
7	Ichhar Pry. School (Stp) (C-I)	28	Chalkbad High School
8	Ichhar Pry. School (Stp) (C-II)	29	Bogra Pry. School (C-I)
9	Ichhar Pry. School (Stp) (C-Iii)	30	Bogra Pry. School (C-II)
10	Ichhar High School	31	Bhabanipur Pry. School
11	Ichhar Pry. School (Upardih)	32	Shimulhir Pry. School
12	Jamua Pry. School	33	Uka Pry. School
13	Kargali Pry. School	34	Joradih Jb School
14	Sweatpalash Pry.School	35	Ratanpur Pry. School
15	Chelyama Bc Girls High School(C-I)	36	Dandua Pry. School
16	Chelyama Bc Girls High School(C-II)	37	Barakanali Pry. School
17	Chelyama Bp High School(C-I)	38	Chatarmahal Pry. School (C-I)
18	Chelyama Bp High School(C-II)	39	Taltanr Pry. School
19	Chelyama Boys Pry. School	40	Sagarka Pry. School
20	Chelyama South Pry. School	41	Bamarrah Pry. School
21	Hadla Pry. School	42	Bamarrah Jr High School (C-I)

Contd....

Polling Station Level Election Results

Polling Station-wise Votes Secured by Overall Top Five Parties in Para Assembly in Assembly Election (AE) under Purulia Parliamentary Constituency in West Bengal (2016)

Number of Polling Station	Winner - Umapada Bauri (AITC)	Runner-up - Dinanath Bauri (CPM)	3rd - Nadiar Chand Bouri (BJP)	4th - Gobordhan Bagdi (JMM)	5th - Mihir Kumar Sahis (SUCI)	NOTA	Other	Total Votes Secured
36	407	367	21	4	1	13	6	819
37	289	343	21	14	8	17	15	707
38	307	339	26	11	3	18	20	724
39	119	237	12	5	5	6	11	395
40	450	378	67	27	11	26	36	995
41	446	414	26	8	5	22	22	943
42	309	191	6	5	0	7	4	522
43	197	302	10	2	2	9	7	529
44	118	112	12	34	0	14	9	299
45	443	403	15	31	3	5	12	912
46	255	225	51	16	10	14	13	584
47	232	160	12	75	4	15	12	510
48	216	109	19	41	1	3	27	416
49	515	290	30	6	7	15	7	870
50	480	517	23	11	4	15	13	1063
51	370	208	30	7	3	15	48	681
52	286	186	46	4	6	29	32	589
53	352	415	38	30	10	26	33	904
54	331	154	10	12	2	11	6	526
55	305	163	20	4	2	14	5	513
56	302	151	21	9	5	10	10	508
57	421	302	27	6	5	28	15	804
58	265	142	14	12	33	5	8	479
59	306	265	37	17	24	19	17	685
60	322	216	35	13	25	11	13	635
61	515	332	83	9	6	8	19	972
62	477	410	30	10	10	27	25	989
63	399	354	48	22	5	36	35	899
64	409	441	25	15	6	25	19	940
65	478	179	39	5	9	20	10	740
66	260	123	6	2	0	2	5	398
67	153	189	7	2	0	10	6	367
68	288	392	29	5	3	10	9	736
69	380	327	109	21	5	39	25	906
70	417	423	81	11	13	52	35	1032

Contd....

Polling Station Level Election Results

Winner, Runner-up and 3rd Party Position & Winning Margin According to Polling Stations in Para Assembly in Assembly Election (AE) under Purulia Parliamentary Constituency in West Bengal (2016)

Polling Station Number	Winner Party	Winner Votes (%)	Runner-up Party	Runner-up Votes (%)	Winning Margin Votes (%)	Third Party	Third Party Votes (%)	Other Votes (%)
75	CPM	334 (46.98)	AITC	262 (36.85)	72 (10.13)	BJP	64 (9)	51 (7.17)
76	CPM	413 (46.51)	AITC	255 (28.72)	158 (17.79)	BJP	151 (17)	69 (7.77)
77	AITC	345 (41.47)	CPM	322 (38.7)	23 (2.77)	BJP	90 (10.82)	75 (9.01)
78	AITC	316 (53.11)	CPM	250 (42.02)	66 (11.09)	BJP	14 (2.35)	15 (2.52)
79	CPM	330 (48.74)	AITC	281 (41.51)	49 (7.23)	BJP	31 (4.58)	35 (5.17)
80	CPM	190 (48.1)	AITC	156 (39.49)	34 (8.61)	BJP	27 (6.84)	22 (5.57)
81	CPM	362 (53)	AITC	263 (38.51)	99 (14.49)	BJP	34 (4.98)	24 (3.51)
82	AITC	489 (53.68)	CPM	344 (37.76)	145 (15.92)	BJP	22 (2.41)	56 (6.15)
83	AITC	243 (49.59)	CPM	210 (42.86)	33 (6.73)	BJP	14 (2.86)	23 (4.69)
84	AITC	266 (50.57)	CPM	186 (35.36)	80 (15.21)	JMM	35 (6.65)	39 (7.41)
85	AITC	168 (47.46)	CPM	147 (41.53)	21 (5.93)	JMM	17 (4.8)	22 (6.21)
86	AITC	506 (50.2)	CPM	343 (34.03)	163 (16.17)	BJP	99 (9.82)	60 (5.95)
87	AITC	585 (72.22)	CPM	184 (22.72)	401 (49.5)	BJP	25 (3.09)	16 (1.98)
88	AITC	245 (60.34)	CPM	121 (29.8)	124 (30.54)	BJP	8 (1.97)	32 (7.88)
89	AITC	282 (48.04)	CPM	258 (43.95)	24 (4.09)	BJP	22 (3.75)	25 (4.26)
90	AITC	256 (44.76)	CPM	224 (39.16)	32 (5.6)	BJP	63 (11.01)	29 (5.07)
91	AITC	340 (47.89)	CPM	251 (35.35)	89 (12.54)	BJP	64 (9.01)	55 (7.75)
92	AITC	422 (53.62)	CPM	240 (30.5)	182 (23.12)	BJP	55 (6.99)	70 (8.89)
93	CPM	324 (42.63)	AITC	303 (39.87)	21 (2.76)	BJP	80 (10.53)	53 (6.97)
94	AITC	279 (61.18)	CPM	111 (24.34)	168 (36.84)	BJP	37 (8.11)	29 (6.36)
95	CPM	199 (37.98)	AITC	194 (37.02)	5 (0.96)	BJP	88 (16.79)	43 (8.21)
96	CPM	471 (59.47)	AITC	230 (29.04)	241 (30.43)	BJP	36 (4.55)	55 (6.94)
97	AITC	303 (54.79)	CPM	191 (34.54)	112 (20.25)	BJP	37 (6.69)	22 (3.98)
98	AITC	211 (38.22)	CPM	195 (35.33)	16 (2.89)	BJP	99 (17.93)	47 (8.51)
99	AITC	270 (44.26)	CPM	237 (38.85)	33 (5.41)	BJP	65 (10.66)	38 (6.23)
100	AITC	218 (46.58)	CPM	144 (30.77)	74 (15.81)	BJP	51 (10.9)	55 (11.75)
101	AITC	304 (42.58)	CPM	277 (38.8)	27 (3.78)	BJP	82 (11.48)	51 (7.14)
102	CPM	295 (44.97)	AITC	288 (43.9)	7 (1.07)	BJP	31 (4.73)	42 (6.4)
103	AITC	381 (56.28)	CPM	229 (33.83)	152 (22.45)	BJP	45 (6.65)	22 (3.25)
104	AITC	436 (45.42)	CPM	357 (37.19)	79 (8.23)	BJP	108 (11.25)	59 (6.15)
105	AITC	477 (55.47)	CPM	306 (35.58)	171 (19.89)	BJP	34 (3.95)	43 (5)
106	AITC	185 (43.43)	CPM	169 (39.67)	16 (3.76)	BJP	30 (7.04)	42 (9.86)
107	CPM	457 (45.02)	AITC	449 (44.24)	8 (0.78)	BJP	58 (5.71)	51 (5.02)
108	AITC	478 (46.36)	CPM	364 (35.31)	114 (11.05)	BJP	151 (14.65)	38 (3.69)
109	AITC	415 (54.25)	CPM	267 (34.9)	148 (19.35)	BJP	61 (7.97)	22 (2.88)
110	CPM	171 (46.22)	AITC	120 (32.43)	51 (13.79)	BJP	69 (18.65)	10 (2.7)
111	AITC	117 (51.77)	CPM	71 (31.42)	46 (20.35)	BJP	35 (15.49)	3 (1.33)

Contd....

Socio-Economic Amenities - Rural

Access to Education Facilities

Particulars	Number of Villages (% of Population)				
	Available	Not Available	If Not Available (Distance of Nearest Facility)		
			A	B	C
Govt. Primary School	191 (99)	17 (1)	0 (0)	0 (0)	0 (0)
Private Primary School	1 (0)	207 (100)	0 (0)	0 (0)	0 (0)
Govt. Middle School	49 (44)	159 (56)	95 (34)	37 (13)	0 (0)
Private Middle School	2 (3)	206 (97)	6 (2)	0 (0)	0 (0)
Govt. Secondary School	22 (24)	186 (76)	104 (46)	53 (17)	0 (0)
Private Secondary School	1 (1)	207 (99)	2 (1)	0 (0)	0 (0)
Govt. Senior Secondary School	12 (16)	196 (84)	79 (38)	89 (33)	6 (3)
Private Senior Secondary School	0 (0)	208 (100)	3 (2)	1 (0)	0 (0)
Govt. Arts and Science Degree College	0 (0)	208 (100)	3 (6)	29 (15)	154 (72)
Private Arts and Science Degree College	0 (0)	208 (100)	0 (0)	7 (1)	1 (0)
Govt. Engineering College	0 (0)	208 (100)	0 (0)	5 (1)	111 (55)
Private Engineering College	0 (0)	208 (100)	0 (0)	5 (1)	22 (8)
Govt. Medicine College	0 (0)	208 (100)	0 (0)	3 (1)	128 (59)
Private Medicine College	0 (0)	208 (100)	0 (0)	4 (1)	4 (1)
Govt. Management Institute	0 (0)	208 (100)	2 (0)	2 (1)	30 (14)
Private Management Institute	0 (0)	208 (100)	1 (0)	2 (1)	96 (41)
Govt. Polytechnic	0 (0)	208 (100)	1 (2)	1 (1)	177 (85)
Private Polytechnic	0 (0)	208 (100)	0 (0)	1 (0)	4 (1)
Govt. Vocational Training School/ITI	0 (0)	208 (100)	2 (1)	9 (3)	168 (87)
Private Vocational Training School/ITI	0 (0)	208 (100)	0 (0)	2 (0)	3 (1)
Govt. Non Formal Training Centre	30 (26)	178 (74)	42 (16)	12 (4)	6 (3)
Private Non Formal Training Centre	0 (0)	208 (100)	0 (0)	1 (0)	14 (6)
Govt. School For Disabled	0 (0)	208 (100)	5 (2)	1 (0)	102 (48)
Private School For Disabled	0 (0)	208 (100)	0 (0)	0 (0)	0 (0)
Government Others	16 (14)	192 (86)	0 (0)	0 (0)	0 (0)
Private Others	1 (1)	207 (99)	0 (0)	0 (0)	0 (0)

Note : Distance A : Less than 5 km; B : Between 5-10 km; C : 10+ km.; Source : Data Analysis is based on 2011 Census.

DISCLAIMER

The Terms of Use and Disclaimer of Datanet India Private Limited (hereinafter referred to as "Datanet") for use of this analysis report of **Para Assembly Constituency (Para Vidhan Sabha)** :-

1. **Assembly Factbook™** is a Registered Trade Mark owned by Datanet.
2. All the maps are sketched and graphical representation only and have not been drawn to the scale and also not to represent the actual geographical area or boundary of the unit.
3. The data for the aforesaid analysis is based on authentic sources and has been culled from the various publications of Census, CSO and NSSO for district and block level data, various central and state government departments, Central & State Elections Commissions and the concerned Returning Officers' releases, Electoral Rolls, Election results and allied publications, internal assessment, surveys, estimates and analysis. Therefore, certain adjustment of data at micro level may have been done to arrive closer to the macro data.
4. Data have been provided on an "As Is" and "As AVAILABLE" basis
5. The colours shown in the maps or diagram and charts of a particular party, alliance or AC are indicative and do not represent them.
6. This publication which includes maps, sheets, graphs and data would be the property under copyright of Datanet only. The user may use these for its internal study, analysis and research purposes. It's public display, re-selling or any commercial uses by the user are not allowed.
7. Datanet has taken due care and caution in compilation and processing of data and allied information, but does not guarantee the accuracy, adequacy or completeness of any information/analysis and will be not responsible for any errors or omissions or for the results obtained from the use of such information/analysis.
8. All the contents for the publication have been culled from various authentic sources and Datanet reasonably believes such sources to be reliable, but does not make any representations, express or implied as to the accuracy or fitness of use of such information. The information or contents of the information/analysis do not constitute advice and should not be relied upon in making (or refraining from making) any decision. Any reliance placed upon the information provided by Datanet is the sole responsibility and strictly at the user's risk.
9. In no event will Datanet be liable for any damages (including, without limitation, damages for loss of business projects, or loss of profits) arising in contract, tort or otherwise from the use of or inability to use any of its contents, or from any action taken (or refrained from being taken) as a result of using the analysis or any of its contents. Datanet its directors, owners, editors, officials, employees, distributor and agents or any associate will not be liable for any errors in the information contained or any consequences arising from the use of the contents of the provided information/analysis.
10. If any provision of these terms and conditions is held invalid or illegal or unenforceable for any reason by any court of competent jurisdiction, such provision shall be severed and the remainder of provisions of the terms and conditions shall continue in full force and effect as if the Term of Use had been executed with the invalid, illegal or unenforceable provision eliminated.
11. If there are any discrepancies in the information provided, please bring it to attention of Datanet for suitable rectification measures.

**Buy Online This Complete Book At
Datenet India eBooks Store**

www.indiastatpublications.com

or go directly at

**[http://www.indiastatpublications.com/
Assembly_factbook/West_Bengal/Purulia/ Para](http://www.indiastatpublications.com/Assembly_factbook/West_Bengal/Purulia/Para)**

 **indiaSTAT**elections

