



West Bengal

Assembly Factbook™

Purulia Assembly Constituency



Key Electoral Data of Purulia
Assembly Constituency (Vidhan Sabha)

West Bengal
Assembly FactbookTM
Purulia Assembly Constituency



Purulia Vidhan Sabha

Editor & Director

Dr. R.K. Thukral

Research Editor

Dr. Shafeeq Rahman

Compiled, Researched and Published by Datanet India Pvt. Ltd.

D-100, 1st Floor,

Okhla Industrial Area, Phase-I,
New Delhi- 110020.

Ph.: 91-11- 43580781-84

Email : support@indiastatpublications.com

Website : www.indiastatelections.com

Online Book Store :

www.indiastatpublications.com

Report No. : AFB/WB-242-0125

ISBN : 978-93-5293-778-3

First Edition : January, 2018

Eighth Updated Edition : January, 2025

Price : Rs. 11500/-

US\$ 310

© Datanet India Pvt. Ltd.

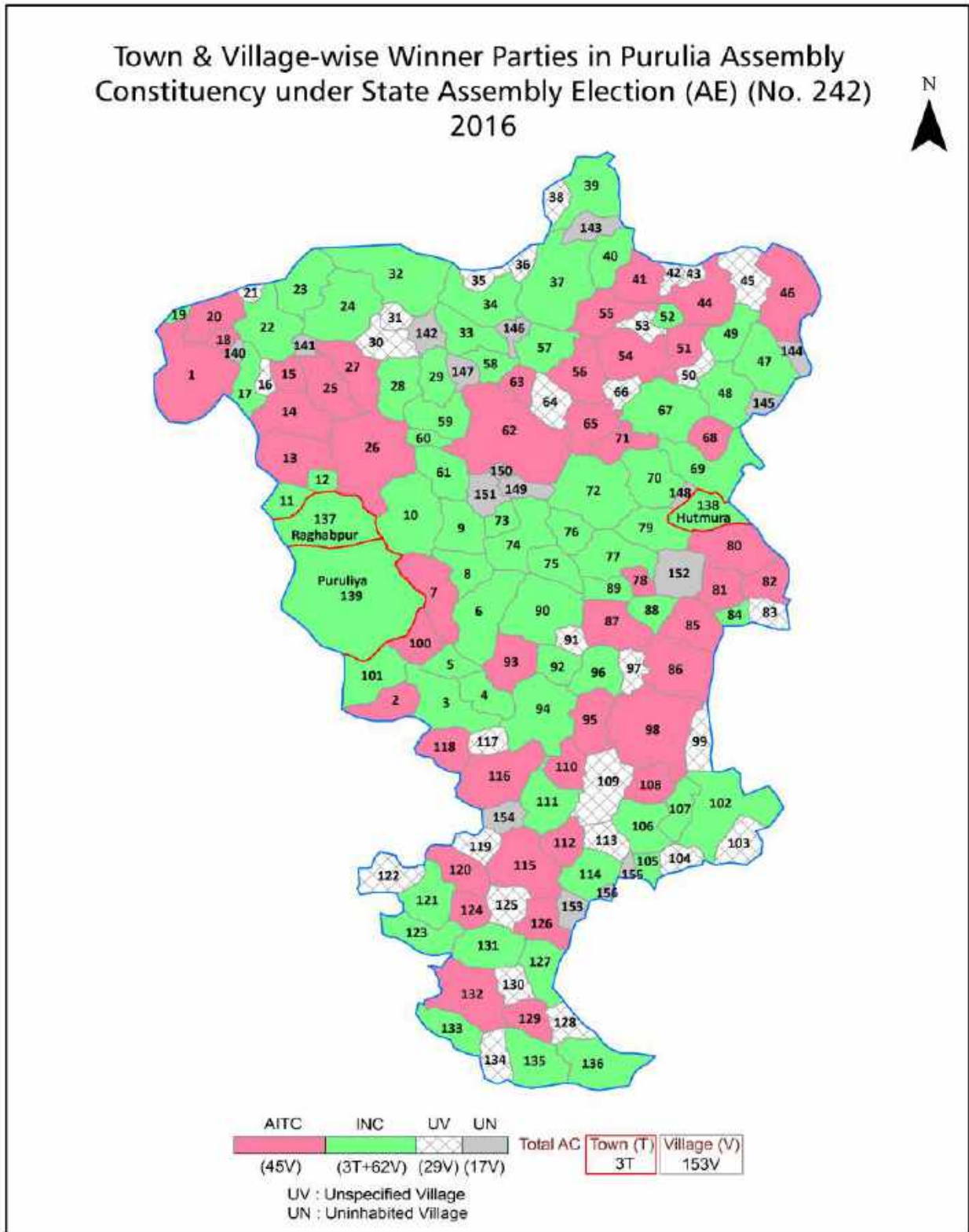
All rights reserved. No part of this book may be reproduced, stored in a retrieval system or transmitted in any form or by any means, mechanical photocopying, photographing, scanning, recording or otherwise without the prior written permission of the publisher. Please refer to Disclaimer at page no. 175 for the use of this publication.

Printed in India

Contents

No.	Particulars	Page No.
	Introduction	
1	Assembly Constituency - (Vidhan Sabha) at a Glance Features of Assembly as per Delimitation Commission of India (2008)	1-2
	Location and Political Maps	
2	Location Map Boundaries of Assembly Constituency - (Vidhan Sabha in District Boundaries of Assembly Constituency under Parliamentary Constituency - (Lok Sabha) Town & Village-wise Winner Parties- 2024, 2021, 2019, 2016, 2014, 2011 and 2009	3-10
	Administrative Setup (2011)	
3	District Sub-district Towns Villages Inhabited Villages Uninhabited Villages Village Panchayat Intermediate Panchayat	11-18
	Demographics (2011)	
4	Population Households Rural/Urban Population Towns and Villages by Population Size Sex Ratio (Total & 0-6 Years) Religious Population Social Population Literacy Rate	19-20
	Electoral Features	
5	Important Dates of Last Elections Held Electors by Gender Service Electors Voters Voters Turnout Polling Stations & Average Number of Electors per Polling Station Electors by Age Group Present Elected Representatives	21-26
	Historical Summary Election Results	
6	Vote Share of Major Parties Winning Margin (Number & Percentage Polarity of Parties Summary Result of Assembly Segment of Parliamentary Elections 2024, 2019, 2014, 2009, 2004 and 1999 Summary Result of Assembly Elections 2021, 2016, 2011, 2006, 2001, 1996, 1991, 1987, 1982, 1977, 1972, 1971, 1969, 1967, 1962 and 1957	27-51
	Polling Station Level Election Results	
7	Name and Number of Polling Station 2024, 2021, 2019, 2016, 2014, 2011 and 2009 Polling Station-wise Electors, Voters & Voters Turnout 2024, 2021, 2019, 2016, 2014, 2011 and 2009 Polling Station wise Elections Results 2024, 2021, 2019, 2016, 2014, 2011 and 2009	52-155
	Share of Assembly Constituency	
8	Share of Assembly Constituency - (Vidhan Sabha) in State, District and Parliamentary Constituency - (Lok Sabha)	156
	Socio-Economic Amenities (2011)	
9	Access to Administrative Units Agricultural, Manufacturing and Industrial Commodities Demographic Indicators Education Health & Manpower Drinking Water Supply Sanitation Entertainment and Recreations Infrastructure Power Food Allocation Distribution and Marketing of Agriculture Commodities Infrastructure Transport and Road Infrastructure Communication Banking and Financial Services Land Use Irrigation Source	158-172
10	Abbreviation & Sources	173-174
11	Disclaimer	175

Location & Political Map



Administrative Setup

List of Village Panchayat & Intermediate Panchayat (Block) Name - 2011

Village Name	Village Panchayat Name	Intermediate Panchayat Name
Agoa	Agoya-Narra	Purulia - II
Akarbad	Manara	Purulia - I
Amjora	Chharradumdumi	Purulia - II
Anai	Pindra	Purulia - II
Arita	Agoya-Narra	Purulia - II
Baghra	Golamara	Purulia - II
Baghudi	Agoya-Narra	Purulia - II
Baikata	Golamara	Purulia - II
Balarampur	Pindra	Purulia - II
Baligara	Hutmura	Purulia - II
Banbahal	Pindra	Purulia - II
Bandhgar	Chharradumdumi	Purulia - II
Banshra	Manara	Purulia - I
Baraghutu	Bhandarpuara-Chipida	Purulia - I
Baraseni	Agoya-Narra	Purulia - II
Baryadi	Golamara	Purulia - II
Batikara	Agoya-Narra	Purulia - II
Belma	Belma	Purulia - II
Bhadsa	Manara	Purulia - I
Bhagabandh	Pindra	Purulia - II
Bhandar Puara	Bhandarpuara-Chipida	Purulia - I
Bhangra	Bhangra	Purulia - II
Bhursa	Manara	Purulia - I
Biltora	Chharradumdumi	Purulia - II
Biralgaria	Agoya-Narra	Purulia - II
Birgiri	Raghabpur	Purulia - II
Bongabari	Raghabpur	Purulia - II
Bungera	Manara	Purulia - I
Chainpur	Golamara	Purulia - II

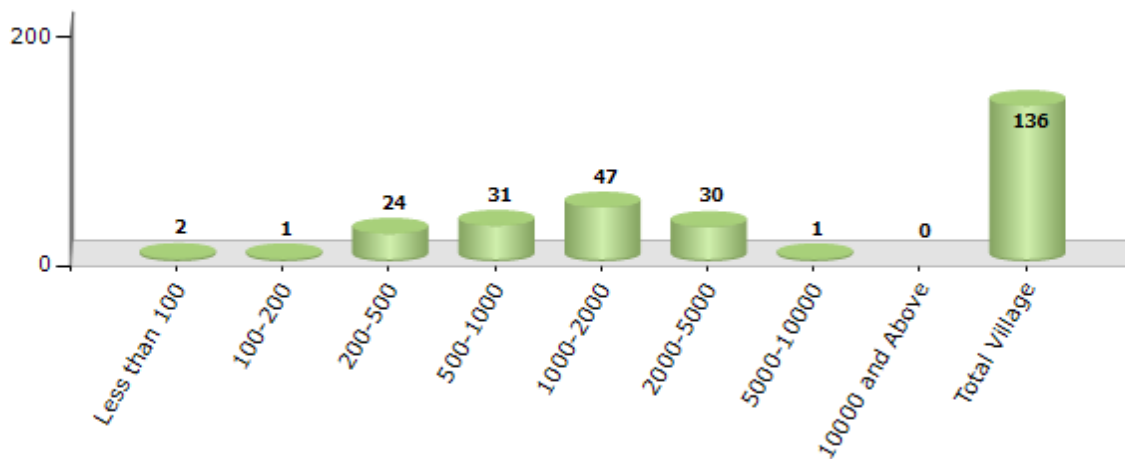
Contd....

Demographics

Number of Villages by Population Size - 2011

Less than 100	100-200	200-500	500-1000	1000-2000	2000-5000	5000-10000	10000 and Above	Total Village
2	1	24	31	47	30	1	0	136

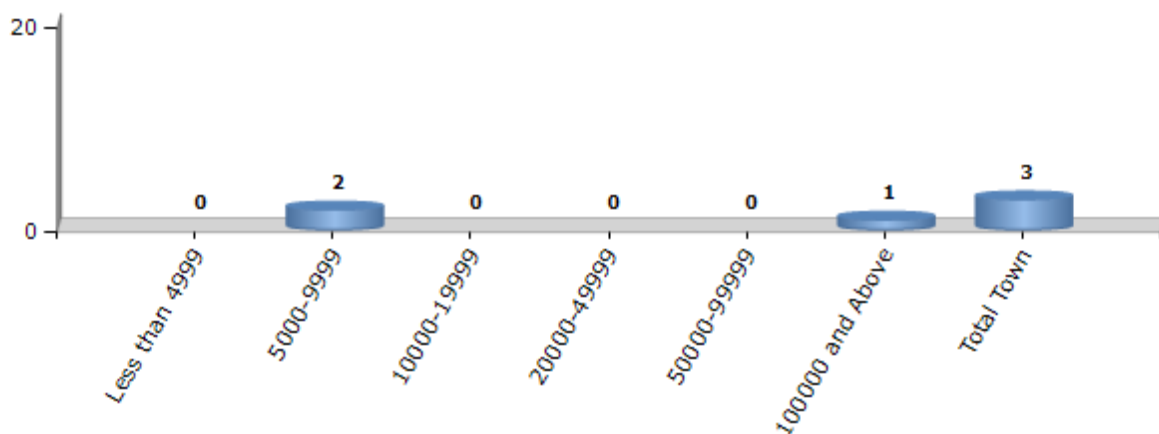
Number of Villages by Population Size - 2011



Number of Towns by Population Size - 2011

Less than 4999	5000-9999	10000-19999	20000-49999	50000-99999	100000 and Above	Total Town
0	2	0	0	0	1	3

Number of Towns by Population Size - 2011

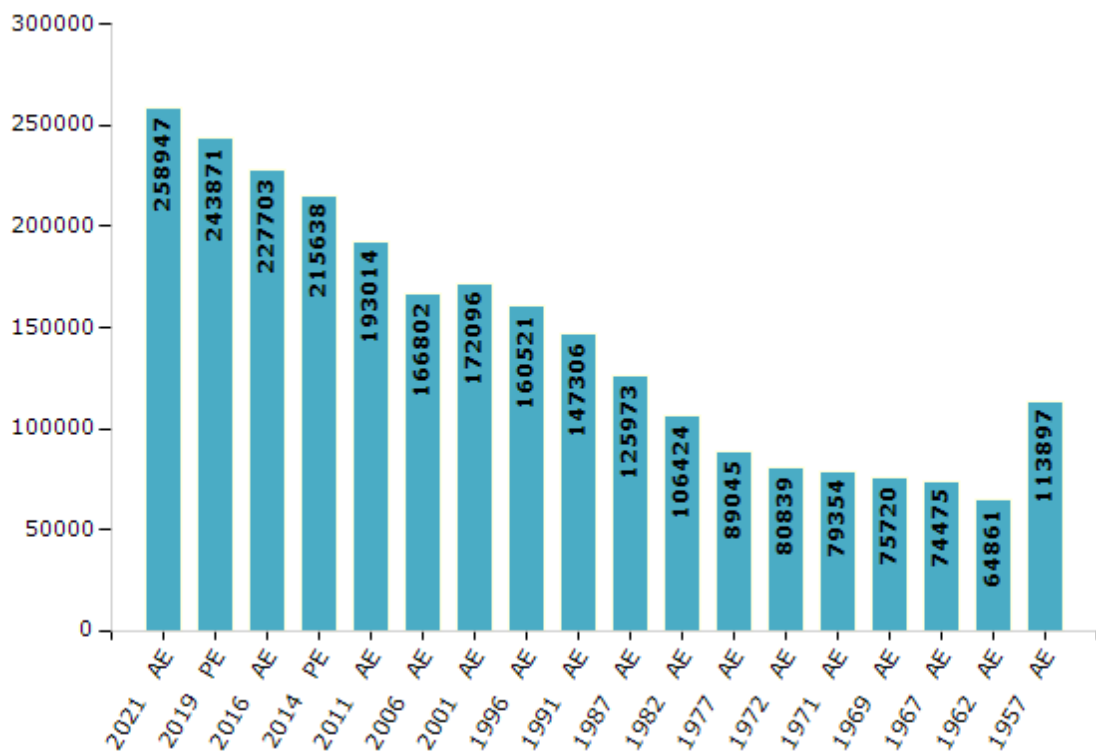


Electoral Features

Electors by Male & Female

Year	Male	Female	Others	Total	Year	Male	Female	Others	Total
2021 AE	131505	127441	1	258947	1991 AE	75677	71629	-	147306
2019 PE	124835	119036	0	243871	1987 AE	64015	61958	-	125973
2016 AE	117853	109850	0	227703	1982 AE	54468	51956	-	106424
2014 PE	112671	102966	1	215638	1977 AE	48342	40703	-	89045
2011 AE	101139	91875	0	193014	1972 AE	53893	26946	-	80839
2009 PE	-	-	-	-	1971 AE	52903	26451	-	79354
2006 AE	85594	81208	-	166802	1969 AE	38455	37265	-	75720
2004 PE	-	-	-	-	1967 AE	-	-	-	74475
2001 AE	87504	84592	-	172096	1962 AE	-	-	-	64861
1999 PE	-	-	-	-	1957 AE	-	-	-	113897
1996 AE	81797	78724	-	160521	1952 AE	-	-	-	-

Number of Electors



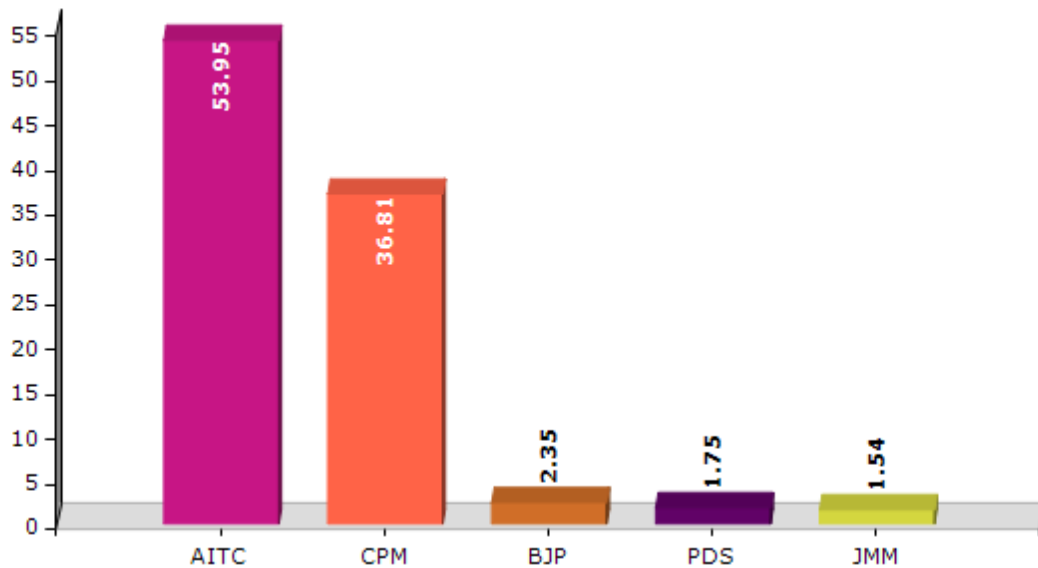
Note : AE : Assembly Election, PE : Assembly Segment of Parliamentary Election

Historical Summary Election Results

Summary Result of Assembly Election - 2011

Candidate Name	Party	Votes	Votes %
K.P. Singh Deo	AITC	83396	53.95
Kaushik Mazumdar	CPM	56909	36.81
Panch Kari Mukherjee	BJP	3630	2.35
Sanat Sao	PDS	2705	1.75
Sohan Rajowar	JMM	2386	1.54
Dhiren Rajak	IND	2241	1.45
Naren Sahis	AJSU	1915	1.24
Thuru Mahato	BSP	1407	0.91

Votes Percentage of Top Parties - 2011



Polling Station Level Election Results

Number and Name of Polling Stations (PS) (2016)

Number of Polling Stations	Name of Polling Stations	Number of Polling Stations	Name of Polling Stations
1	Shyampur Prathamik School -Room-1	22	Golamara Sachchidananda Prathamik Bidyalay
2	Ramdi Primary School -Room-1	23	Golamara Uchcha Bidyalay -Room-1
3	Chargali Junior Basic School -Room-1	24	Pokhoria Primary School -Room-1
4	Ghonga Primary School -Room-1	25	Sr.Madrasha Islahul Momenin Baghra -Room-
5	Ghonga Primary School -Room-2	26	Sr.Madrasha Islahul Momenin Baghra -Room-
6	Ghonga Junior Basic School -Room-1	27	Baikata Primary School -Room-1
7	Parkidi Primary School -Room-1	28	Baikata 2No. Primary School -Room-1
8	Chhalari Primary Bidyalay -Room-1	29	Dumdumi M. S. K -Room-1
9	Purda Primary School -Room-1	30	Dumdumi M. S. K -Room-2
10	Khudibandh High School -Room-1	31	Dumdumi Primary School -Room-1
11	Shihali Jr. High School -Room-1	32	Dakshinbahal Primary School -Room-1
12	Shihali Jr. High School -Room-2	33	Bandhgarh Primary School -Room-1
13	Kolbandh Primary School -Room-1	34	Podlara Primary School -Room-1
14	Tatari Primary School -Room-1	35	Podlara Jr. High School -Room-1
15	Tatari Primary School -Room-2	36	Chharra High School -Room-1
16	Lalbazar Prathamik Bidyalay -Room-1	37	Chharra High School -Room-2
17	Mahuda Prathamik Bidyalay -Room-1	38	Chharra Harijan Prathamik School Room-1
18	Chayanpur High School -Room-1	39	Chharra (Boys) Primary School -Room-1
19	Chayanpur High School -Room-2	40	Ledabera Primary School -Room-1
20	Pirargariya Prathamik Bidyalay -Room-1	41	Biltora Balika Primary School -Room-1
21	Pirorgoria Jr.High School -Room-1	42	Jahajpur Pry. School -Room-1

Contd....

Polling Station Level Election Results

Polling Station-wise Votes Secured by Overall Top Five Parties in Purulia Assembly in Assembly Election (AE) under Purulia Parliamentary Constituency in West Bengal (2016)

Number of Polling Station	Winner - Sudip Kumar Mukherjee (INC)	Runner-up - Dibyajyoti Prasad Singh Deo (AITC)	3rd - Nagendra Kumar Ojha (BJP)	4th - Swapan Kumar Mahato (IND)	5th - Thuru Mahato (BSP)	NOTA	Other	Total Votes Secured
36	420	318	28	8	12	18	38	842
37	348	242	27	8	7	18	29	679
38	261	435	33	9	22	22	28	810
39	265	312	39	9	17	16	35	693
40	271	394	26	10	7	15	10	733
41	426	158	57	6	7	10	26	690
42	215	358	15	2	7	5	13	615
43	300	238	16	5	5	8	5	577
44	350	516	66	9	10	18	34	1003
45	439	348	26	7	7	13	16	856
46	351	329	33	6	14	13	14	760
47	370	292	35	7	2	10	24	740
48	123	114	21	4	3	4	5	274
49	492	262	14	12	5	11	57	853
50	268	249	55	7	4	5	8	596
51	282	342	16	7	2	8	12	669
52	182	197	20	15	9	0	9	432
53	257	269	24	7	1	4	23	585
54	300	273	25	7	7	8	14	634
55	328	188	26	140	1	8	28	719
56	144	281	20	38	3	6	11	503
57	285	470	17	82	6	5	20	885
58	351	335	32	94	3	12	32	859
59	278	363	39	7	6	12	21	726
60	301	219	28	5	10	15	23	601
61	262	193	37	55	7	11	26	591
62	313	358	47	16	5	18	34	791
63	167	329	35	34	11	15	23	614
64	303	270	34	9	7	10	27	660
65	230	197	42	6	7	13	27	522
66	346	302	21	9	2	7	18	705
67	221	259	24	12	10	9	10	545
68	294	284	24	3	1	7	23	636
69	340	271	22	6	3	9	8	659
70	271	326	27	7	5	12	21	669

Contd....

Polling Station Level Election Results

Winner, Runner-up and 3rd Party Position & Winning Margin According to Polling Stations in Purulia Assembly in Assembly Election (AE) under Purulia Parliamentary Constituency in West Bengal (2016)

Polling Station Number	Winner Party	Winner Votes (%)	Runner-up Party	Runner-up Votes (%)	Winning Margin Votes (%)	Third Party	Third Party Votes (%)	Other Votes (%)
75	AITC	296 (40.16)	INC	274 (37.18)	22 (2.98)	BJP	121 (16.42)	46 (6.24)
76	AITC	323 (46.28)	INC	317 (45.42)	6 (0.86)	BJP	16 (2.29)	42 (6.02)
77	INC	365 (56.77)	AITC	229 (35.61)	136 (21.16)	BJP	9 (1.4)	40 (6.22)
78	AITC	257 (42.55)	INC	223 (36.92)	34 (5.63)	BJP	72 (11.92)	52 (8.61)
79	AITC	226 (46.89)	INC	179 (37.14)	47 (9.75)	BJP	58 (12.03)	19 (3.94)
80	INC	215 (54.16)	AITC	151 (38.04)	64 (16.12)	BJP	11 (2.77)	20 (5.04)
81	AITC	360 (47.43)	INC	336 (44.27)	24 (3.16)	BJP	41 (5.4)	22 (2.9)
82	AITC	348 (45.61)	INC	340 (44.56)	8 (1.05)	BJP	25 (3.28)	50 (6.55)
83	AITC	476 (48.67)	INC	455 (46.52)	21 (2.15)	BJP	24 (2.45)	23 (2.35)
84	AITC	145 (51.79)	INC	104 (37.14)	41 (14.65)	BJP	9 (3.21)	22 (7.86)
85	AITC	539 (50.42)	INC	418 (39.1)	121 (11.32)	IND (SKM)	35 (3.27)	77 (7.2)
86	AITC	366 (43.78)	INC	358 (42.82)	8 (0.96)	BJP	85 (10.17)	27 (3.23)
87	INC	382 (45.75)	AITC	336 (40.24)	46 (5.51)	BJP	64 (7.66)	53 (6.35)
88	INC	426 (51.08)	AITC	306 (36.69)	120 (14.39)	BJP	55 (6.59)	47 (5.64)
89	AITC	128 (41.29)	BJP	97 (31.29)	31 (10)	INC	61 (19.68)	24 (7.74)
90	INC	532 (58.14)	AITC	260 (28.42)	272 (29.72)	BJP	76 (8.31)	47 (5.14)
91	AITC	340 (54.05)	INC	199 (31.64)	141 (22.41)	BJP	44 (7)	46 (7.31)
92	INC	382 (55.36)	AITC	198 (28.7)	184 (26.66)	BJP	66 (9.57)	44 (6.38)
93	INC	368 (50.2)	AITC	305 (41.61)	63 (8.59)	BJP	31 (4.23)	29 (3.96)
94	INC	259 (46.92)	AITC	210 (38.04)	49 (8.88)	BJP	46 (8.33)	37 (6.7)
95	AITC	305 (48.96)	INC	253 (40.61)	52 (8.35)	BJP	44 (7.06)	21 (3.37)
96	AITC	303 (51.71)	INC	222 (37.88)	81 (13.83)	BJP	21 (3.58)	40 (6.83)
97	INC	381 (41.19)	AITC	331 (35.78)	50 (5.41)	BJP	108 (11.68)	105 (11.35)
98	INC	208 (46.53)	AITC	173 (38.7)	35 (7.83)	BJP	43 (9.62)	23 (5.15)
99	AITC	302 (44.94)	INC	301 (44.79)	1 (0.15)	BJP	20 (2.98)	49 (7.29)
100	INC	458 (48.36)	AITC	409 (43.19)	49 (5.17)	BJP	33 (3.48)	47 (4.96)
101	INC	486 (56.58)	AITC	283 (32.95)	203 (23.63)	BJP	30 (3.49)	60 (6.98)
102	INC	424 (57.61)	AITC	221 (30.03)	203 (27.58)	BJP	42 (5.71)	49 (6.66)
103	INC	287 (53.64)	AITC	195 (36.45)	92 (17.19)	BJP	31 (5.79)	22 (4.11)
104	AITC	306 (54.55)	INC	214 (38.15)	92 (16.4)	BJP	21 (3.74)	20 (3.57)
105	AITC	239 (40.92)	INC	221 (37.84)	18 (3.08)	BJP	88 (15.07)	36 (6.16)
106	INC	351 (51.77)	AITC	218 (32.15)	133 (19.62)	BJP	50 (7.37)	59 (8.7)
107	INC	421 (46.93)	AITC	375 (41.81)	46 (5.12)	BJP	40 (4.46)	61 (6.8)
108	AITC	228 (43.43)	BJP	179 (34.1)	49 (9.33)	INC	75 (14.29)	43 (8.19)
109	INC	288 (59.5)	AITC	152 (31.4)	136 (28.1)	BJP	16 (3.31)	28 (5.79)
110	AITC	269 (43.11)	INC	265 (42.47)	4 (0.64)	BJP	46 (7.37)	44 (7.05)
111	INC	307 (45.41)	AITC	291 (43.05)	16 (2.36)	BJP	22 (3.25)	56 (8.28)

Contd....

Socio-Economic Amenities - Rural

Access to Education Facilities

Particulars	Number of Villages (% of Population)				
	Available	Not Available	If Not Available (Distance of Nearest Facility)		
			A	B	C
Govt. Primary School	133 (100)	3 (0)	0 (0)	0 (0)	0 (0)
Private Primary School	12 (13)	124 (87)	0 (0)	0 (0)	0 (0)
Govt. Middle School	27 (30)	109 (70)	36 (25)	32 (18)	1 (1)
Private Middle School	4 (4)	132 (96)	1 (0)	0 (0)	0 (0)
Govt. Secondary School	23 (27)	113 (73)	66 (45)	24 (14)	0 (0)
Private Secondary School	3 (2)	133 (98)	0 (0)	1 (1)	0 (0)
Govt. Senior Secondary School	10 (12)	126 (88)	50 (33)	40 (29)	7 (4)
Private Senior Secondary School	1 (0)	135 (100)	0 (0)	1 (1)	0 (0)
Govt. Arts and Science Degree College	0 (0)	136 (100)	2 (1)	14 (16)	83 (56)
Private Arts and Science Degree College	0 (0)	136 (100)	0 (0)	0 (0)	1 (0)
Govt. Engineering College	0 (0)	136 (100)	0 (0)	10 (12)	64 (45)
Private Engineering College	1 (0)	135 (100)	0 (0)	1 (1)	18 (11)
Govt. Medicine College	0 (0)	136 (100)	0 (0)	5 (8)	74 (52)
Private Medicine College	0 (0)	136 (100)	0 (0)	0 (0)	10 (8)
Govt. Management Institute	0 (0)	136 (100)	0 (0)	6 (10)	42 (31)
Private Management Institute	1 (1)	135 (99)	0 (0)	2 (1)	28 (18)
Govt. Polytechnic	2 (4)	134 (96)	4 (5)	20 (21)	56 (33)
Private Polytechnic	2 (1)	134 (99)	0 (0)	1 (1)	18 (12)
Govt. Vocational Training School/ITI	2 (3)	134 (97)	12 (10)	19 (17)	63 (42)
Private Vocational Training School/ITI	0 (0)	136 (100)	0 (0)	1 (1)	2 (2)
Govt. Non Formal Training Centre	1 (1)	135 (99)	11 (9)	11 (11)	21 (14)
Private Non Formal Training Centre	0 (0)	136 (100)	0 (0)	5 (5)	19 (12)
Govt. School For Disabled	1 (2)	135 (98)	3 (3)	17 (15)	59 (37)
Private School For Disabled	1 (1)	135 (99)	0 (0)	4 (6)	5 (4)
Government Others	2 (1)	134 (99)	0 (0)	0 (0)	0 (0)
Private Others	0 (0)	136 (100)	0 (0)	0 (0)	0 (0)

Note : Distance A : Less than 5 km; B : Between 5-10 km; C : 10+ km.; Source : Data Analysis is based on 2011 Census.

DISCLAIMER

The Terms of Use and Disclaimer of Datanet India Private Limited (hereinafter referred to as "Datanet") for use of this analysis report of **Purulia Assembly Constituency (Purulia Vidhan Sabha)** :-

1. **Assembly Factbook™** is a Registered Trade Mark owned by Datanet.
2. All the maps are sketched and graphical representation only and have not been drawn to the scale and also not to represent the actual geographical area or boundary of the unit.
3. The data for the aforesaid analysis is based on authentic sources and has been culled from the various publications of Census, CSO and NSSO for district and block level data, various central and state government departments, Central & State Elections Commissions and the concerned Returning Officers' releases, Electoral Rolls, Election results and allied publications, internal assessment, surveys, estimates and analysis. Therefore, certain adjustment of data at micro level may have been done to arrive closer to the macro data.
4. Data have been provided on an "As Is" and "As AVAILABLE" basis
5. The colours shown in the maps or diagram and charts of a particular party, alliance or AC are indicative and do not represent them.
6. This publication which includes maps, sheets, graphs and data would be the property under copyright of Datanet only. The user may use these for its internal study, analysis and research purposes. It's public display, re-selling or any commercial uses by the user are not allowed.
7. Datanet has taken due care and caution in compilation and processing of data and allied information, but does not guarantee the accuracy, adequacy or completeness of any information/analysis and will be not responsible for any errors or omissions or for the results obtained from the use of such information/analysis.
8. All the contents for the publication have been culled from various authentic sources and Datanet reasonably believes such sources to be reliable, but does not make any representations, express or implied as to the accuracy or fitness of use of such information. The information or contents of the information/analysis do not constitute advice and should not be relied upon in making (or refraining from making) any decision. Any reliance placed upon the information provided by Datanet is the sole responsibility and strictly at the user's risk.
9. In no event will Datanet be liable for any damages (including, without limitation, damages for loss of business projects, or loss of profits) arising in contract, tort or otherwise from the use of or inability to use any of its contents, or from any action taken (or refrained from being taken) as a result of using the analysis or any of its contents. Datanet its directors, owners, editors, officials, employees, distributor and agents or any associate will not be liable for any errors in the information contained or any consequences arising from the use of the contents of the provided information/analysis.
10. If any provision of these terms and conditions is held invalid or illegal or unenforceable for any reason by any court of competent jurisdiction, such provision shall be severed and the remainder of provisions of the terms and conditions shall continue in full force and effect as if the Term of Use had been executed with the invalid, illegal or unenforceable provision eliminated.
11. If there are any discrepancies in the information provided, please bring it to attention of Datanet for suitable rectification measures.

Buy Online This Complete Book At
Datanet India eBooks Store

www.indiastatpublications.com

or go directly at

[http://www.indiastatpublications.com/
Assembly_factbook/West_Bengal/Purulia/ Purulia](http://www.indiastatpublications.com/Assembly_factbook/West_Bengal/Purulia/Purulia)

 **india**stat**elections**

ISBN : 978-93-5293-778-3

