



West Bengal

Assembly Factbook™

Chakulia Assembly Constituency



Key Electoral Data of Chakulia
Assembly Constituency (Vidhan Sabha)

West Bengal
Assembly FactbookTM
Chakulia Assembly Constituency



Chakulia Vidhan Sabha

Editor & Director

Dr. R.K. Thukral

Research Editor

Dr. Shafeeq Rahman

Compiled, Researched and Published by Datanet India Pvt. Ltd.

D-100, 1st Floor,

Okhla Industrial Area, Phase-I,
New Delhi- 110020.

Ph.: 91-11- 43580781-84

Email : support@indiastatpublications.com

Website : www.indiastatelections.com

Online Book Store :

www.indiastatpublications.com

Report No. : AFB/WB-031-0125

ISBN : 978-93-5293-613-7

First Edition : January, 2018

Eighth Updated Edition : January, 2025

Price : Rs. 11500/-

US\$ 310

© Datanet India Pvt. Ltd.

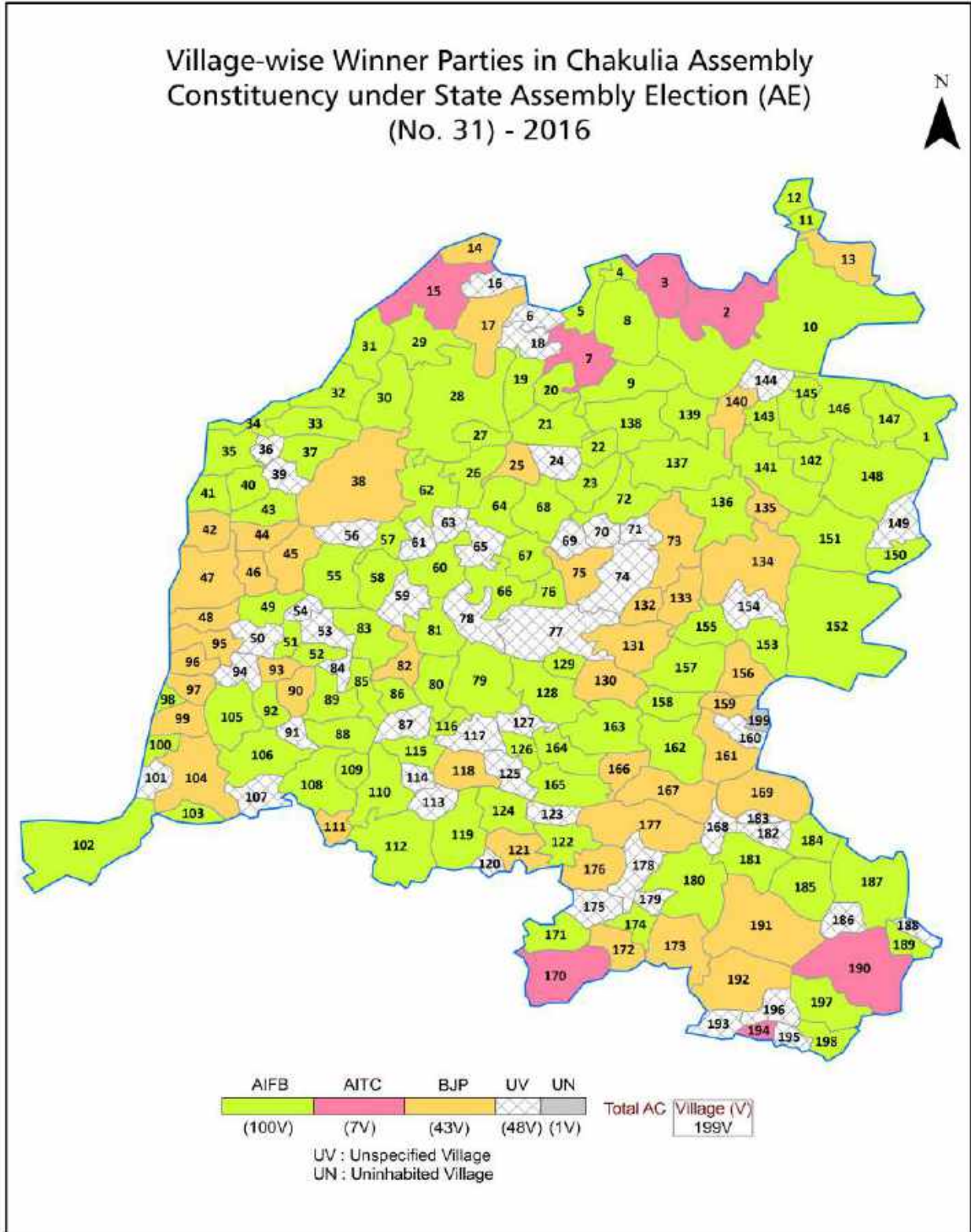
All rights reserved. No part of this book may be reproduced, stored in a retrieval system or transmitted in any form or by any means, mechanical photocopying, photographing, scanning, recording or otherwise without the prior written permission of the publisher. Please refer to Disclaimer at page no. 148 for the use of this publication.

Printed in India

Contents

No.	Particulars	Page No.
	Introduction	
1	Assembly Constituency - (Vidhan Sabha) at a Glance Features of Assembly as per Delimitation Commission of India (2008)	1-2
	Location and Political Maps	
2	Location Map Boundaries of Assembly Constituency - (Vidhan Sabha in District Boundaries of Assembly Constituency under Parliamentary Constituency - (Lok Sabha) Village-wise Winner Parties- 2024, 2021, 2019, 2016, 2014, 2011 and 2009	3-10
	Administrative Setup (2011)	
3	District Sub-district Towns Villages Inhabited Villages Uninhabited Villages Village Panchayat Intermediate Panchayat	11-21
	Demographics (2011)	
4	Population Households Rural/Urban Population Villages by Population Size Sex Ratio (Total & 0-6 Years) Religious Population Social Population Literacy Rate	22-23
	Electoral Features	
5	Important Dates of Last Elections Held Electors by Gender Service Electors Voters Voters Turnout Polling Stations & Average Number of Electors per Polling Station Electors by Age Group Present Elected Representatives	24-29
	Historical Summary Election Results	
6	Vote Share of Major Parties Winning Margin (Number & Percentage Polarity of Parties Summary Result of Assembly Segment of Parliamentary Elections 2024, 2019, 2014 and 2009 Summary Result of Assembly Elections 2021, 2016 and 2011	30-39
	Polling Station Level Election Results	
7	Name and Number of Polling Station 2024, 2021, 2019, 2016, 2014, 2011 and 2009 Polling Station-wise Electors, Voters & Voters Turnout 2024, 2021, 2019, 2016, 2014, 2011 and 2009 Polling Station wise Elections Results 2024, 2021, 2019, 2016, 2014, 2011 and 2009	40-128
	Share of Assembly Constituency	
8	Share of Assembly Constituency - (Vidhan Sabha) in State, District and Parliamentary Constituency - (Lok Sabha)	129
	Socio-Economic Amenities (2011)	
9	Access to Administrative Units Agricultural, Manufacturing and Industrial Commodities Demographic Indicators Education Health & Manpower Drinking Water Supply Sanitation Entertainment and Recreations Infrastructure Power Food Allocation Distribution and Marketing of Agriculture Commodities Infrastructure Transport and Road Infrastructure Communication Banking and Financial Services Land Use Irrigation Source	131-145
10	Abbreviation & Sources	146-147
11	Disclaimer	148

Location & Political Map



Administrative Setup

List of Village Panchayat & Intermediate Panchayat (Block) Name - 2011

Village Name	Village Panchayat Name	Intermediate Panchayat Name
Amalbari	Surjapur-II	Goalpokhar - II
Amalia	Sahapur-II	Goalpokhar - II
Amra	Nijampur-II	Goalpokhar - II
Andharia	Chakulia	Goalpokhar - II
Andharia	Bazargaon-I	Karandighi
Arani	Toriyal	Goalpokhar - II
Asuragar	Surjapur-I	Goalpokhar - II
Atanagar	Bazargaon-I	Karandighi
Aulai	Nijampur-II	Goalpokhar - II
Bagdob	Nijampur-I	Goalpokhar - II
Bajargaon	Bazargaon-I	Karandighi
Bajiaur	Bidyandapur	Goalpokhar - II
Baldiabasa	Belon	Goalpokhar - II
Baldoria	Surjapur-II	Goalpokhar - II
Baliamani	Bazargaon-I	Karandighi
Baliamora	Bazargaon-II	Karandighi
Baligora	Chakulia	Goalpokhar - II
Bangoan	Nijampur-I	Goalpokhar - II
Banka Dumaria	Sahapur-II	Goalpokhar - II
Bara Pokharia	Chakulia	Goalpokhar - II
Bara Shikarpur	Chakulia	Goalpokhar - II
Baragaon	Nijampur-I	Goalpokhar - II
Barasalpur	Sahapur-II	Goalpokhar - II
Basatput	Kanki	Goalpokhar - II
Bawaldeh	Sahapur-II	Goalpokhar - II
Bazitpur	Bazargaon-II	Karandighi
Begma	Bazargaon-I	Karandighi
Beharia	Chakulia	Goalpokhar - II
Belan	Belon	Goalpokhar - II

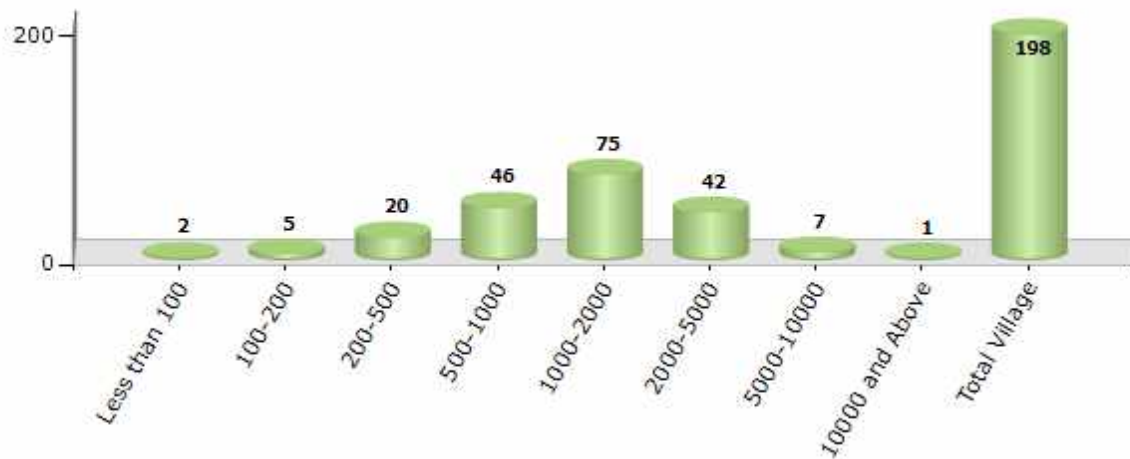
Contd....

Demographics

Number of Villages by Population Size - 2011

Less than 100	100-200	200-500	500-1000	1000-2000	2000-5000	5000-10000	10000 and Above	Total Village
2	5	20	46	75	42	7	1	198

Number of Villages by Population Size - 2011

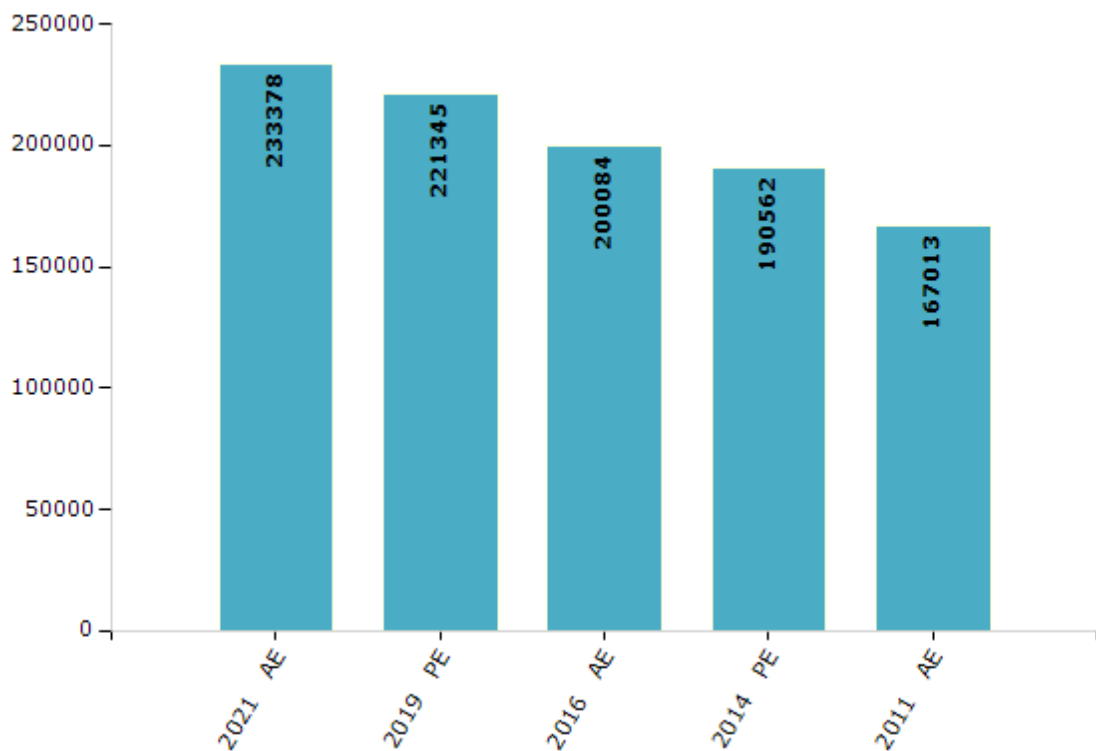


Electoral Features

Electors by Male & Female

Year	Male	Female	Others	Total	Year	Male	Female	Others	Total
2021 AE	120176	113200	2	233378	1991 AE	-	-	-	-
2019 PE	114290	107051	4	221345	1987 AE	-	-	-	-
2016 AE	104219	95864	1	200084	1982 AE	-	-	-	-
2014 PE	98245	92314	3	190562	1977 AE	-	-	-	-
2011 AE	86314	80699	0	167013	1972 AE	-	-	-	-
2009 PE	-	-	-	-	1971 AE	-	-	-	-
2006 AE	-	-	-	-	1969 AE	-	-	-	-
2004 PE	-	-	-	-	1967 AE	-	-	-	-
2001 AE	-	-	-	-	1962 AE	-	-	-	-
1999 PE	-	-	-	-	1957 AE	-	-	-	-
1996 AE	-	-	-	-	1952 AE	-	-	-	-

Number of Electors



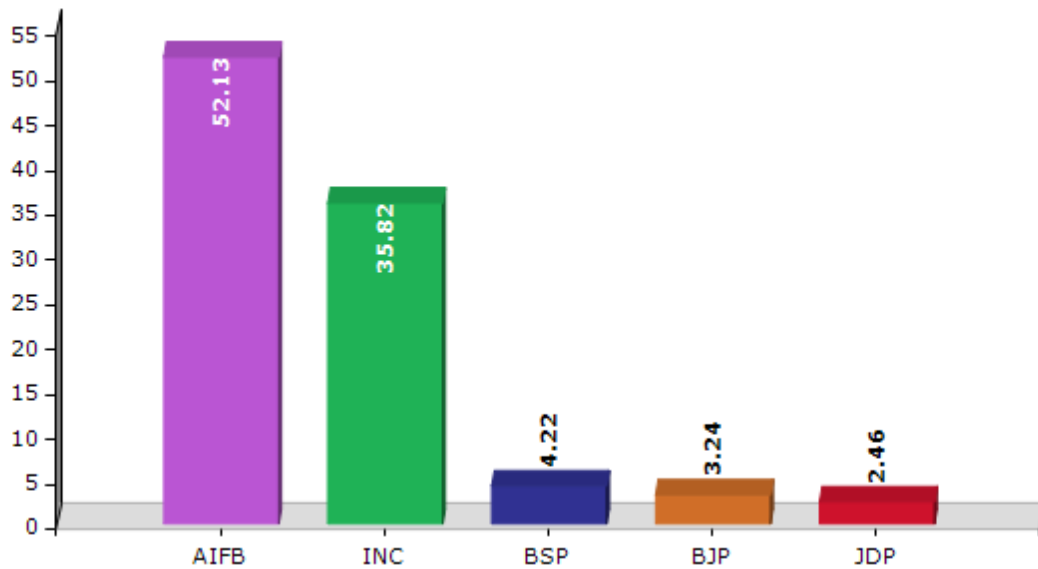
Note : AE : Assembly Election, PE : Assembly Segment of Parliamentary Election

Historical Summary Election Results

Summary Result of Assembly Election - 2011

Candidate Name	Party	Votes	Votes %
Ali Imran Ramz	AIFB	65265	52.13
Serajul Islam	INC	44852	35.82
Goutam Chandra Paul	BSP	5287	4.22
Kalipada Ghosh	BJP	4052	3.24
Durga Hemram	JDP	3081	2.46
Raj Kumar Jain	IND	2661	2.13

Votes Percentage of Top Parties - 2011



Polling Station Level Election Results

Number and Name of Polling Stations (PS) (2016)

Number of Polling Stations	Name of Polling Stations	Number of Polling Stations	Name of Polling Stations
1	Barodoa F.P.School	22	Baldiabasa S S K
2	Belon High School	23	Baldiabasa F.P.School
3	Gurujana S S K	24	Dangi S S K
4	Chapore S S K (Chanpur)	25	Dhumagarh F.P.School
5	Lahil F.P.School.	26	Kathalbari F.P.School
6	Dighli Kamarshalf.P.School	27	Khamarokhar S S K (Roomno. 1)
7	Lahil Kamarshal F.P.School	28	Khamarokhar S S K (Roomno. 2)
8	Kanjia F.P.School	29	Satmari F.P.School
9	Bharna F.P.School	30	Kalibasti S S K
10	Dahagaon F.P.School	31	Jagirbasti F.P.School
11	Binardah F.P.School	32	Sahapur Nayahat M S K(Room No. 1)
12	Sethore S S K	33	Sahapur Nayahat M S K(Room No.2)
13	Uttar Dumuria S S K	34	Hatkhola Sahapur.F.P.School
14	Bijulia F.P.School (R-1)	35	Makhanpokhar F.P.School
15	Bijulia F.P.School (R-2)	36	Pagla F.P.School
16	Patua S S K	37	Bhelagachi S S K
17	Ladhi F.P.School	38	Basantapur F.P.School
18	Malingaon F.P.School (R-1)	39	Kona F.P.School (Room No. 1)
19	Malingaon F.P.School (R-2)	40	Kona F.P.School (Room No. 2)
20	Goharrah F.P.School	41	Chikni F.P. School
21	Banbari F.P.School	42	Amulia F.P. School

Contd....

Polling Station Level Election Results

Polling Station-wise Votes Secured by Overall Top Five Parties in Chakulia Assembly in Assembly Election (AE) under Raiganj Parliamentary Constituency in West Bengal (2016)

Number of Polling Station	Winner - Ali Imran Ramz (AIFB)	Runner-up - Ashim Kumar Mridha (BJP)	3rd - Alema Noorie (AITC)	4th - Goutam Chandra Paul (BSP)	5th - Mir Masud Alam (SP)	NOTA	Other	Total Votes Secured
36	53	315	57	7	3	5	5	445
37	355	17	229	64	17	7	9	698
38	217	37	215	30	8	6	5	518
39	438	25	223	60	15	5	11	777
40	358	10	206	71	10	14	8	677
41	444	32	137	85	12	8	11	729
42	301	122	116	26	12	4	3	584
43	358	114	222	58	5	13	11	781
44	316	18	183	40	7	4	3	571
45	273	55	289	47	12	7	6	689
46	328	267	209	42	3	10	9	868
47	346	66	154	60	10	10	8	654
48	235	216	100	34	4	15	5	609
49	488	99	162	78	14	6	10	857
50	225	358	103	20	2	9	3	720
51	191	478	138	30	13	16	9	875
52	305	168	163	37	5	10	7	695
53	59	583	213	19	8	9	3	894
54	112	541	158	11	3	10	3	838
55	356	144	99	54	12	3	7	675
56	85	418	186	1	3	5	4	702
57	250	290	191	19	9	14	6	779
58	321	121	135	63	16	7	4	667
59	392	39	313	55	12	8	7	826
60	381	143	171	60	6	9	8	778
61	360	25	329	33	5	8	10	770
62	268	272	89	35	4	13	6	687
63	225	182	243	40	5	3	7	705
64	48	381	90	9	5	2	5	540
65	579	16	242	62	10	8	3	920
66	331	16	97	49	11	1	2	507
67	263	101	141	22	4	5	8	544
68	242	365	128	31	3	3	6	778
69	177	222	154	34	8	7	3	605
70	578	46	65	62	4	6	6	767

Contd....

Polling Station Level Election Results

Winner, Runner-up and 3rd Party Position & Winning Margin According to Polling Stations in Chakulia Assembly in Assembly Election (AE) under Raiganj Parliamentary Constituency in West Bengal (2016)

Polling Station Number	Winner Party	Winner Votes (%)	Runner-up Party	Runner-up Votes (%)	Winning Margin Votes (%)	Third Party	Third Party Votes (%)	Other Votes (%)
75	AIFB	460 (54.44)	AITC	273 (32.31)	187 (22.13)	BSP	68 (8.05)	44 (5.21)
76	AIFB	363 (38.58)	BJP	328 (34.86)	35 (3.72)	AITC	204 (21.68)	46 (4.89)
77	AIFB	448 (55.86)	AITC	150 (18.7)	298 (37.16)	BJP	127 (15.84)	77 (9.6)
78	BJP	207 (47.92)	AIFB	153 (35.42)	54 (12.5)	AITC	46 (10.65)	26 (6.02)
79	AIFB	581 (70.42)	AITC	170 (20.61)	411 (49.81)	BSP	53 (6.42)	21 (2.55)
80	BJP	468 (61.02)	AIFB	144 (18.77)	324 (42.25)	AITC	113 (14.73)	42 (5.48)
81	AIFB	336 (53.67)	AITC	217 (34.66)	119 (19.01)	BSP	39 (6.23)	34 (5.43)
82	AIFB	296 (44.98)	AITC	258 (39.21)	38 (5.77)	BSP	38 (5.78)	66 (10.03)
83	AIFB	372 (54.63)	AITC	200 (29.37)	172 (25.26)	BSP	50 (7.34)	59 (8.66)
84	AIFB	280 (53.44)	BJP	117 (22.33)	163 (31.11)	AITC	75 (14.31)	52 (9.92)
85	AIFB	201 (55.37)	AITC	128 (35.26)	73 (20.11)	BSP	22 (6.06)	12 (3.31)
86	AIFB	656 (59.15)	AITC	284 (25.61)	372 (33.54)	BSP	86 (7.75)	83 (7.48)
87	BJP	272 (41.03)	AIFB	198 (29.86)	74 (11.17)	AITC	146 (22.02)	47 (7.09)
88	AITC	281 (41.94)	AIFB	276 (41.19)	5 (0.75)	BSP	49 (7.31)	64 (9.55)
89	AIFB	461 (67.89)	AITC	151 (22.24)	310 (45.65)	BSP	38 (5.6)	29 (4.27)
90	BJP	458 (59.17)	AIFB	238 (30.75)	220 (28.42)	AITC	40 (5.17)	38 (4.91)
91	AIFB	410 (48.29)	BJP	311 (36.63)	99 (11.66)	AITC	75 (8.83)	53 (6.24)
92	AIFB	391 (52.27)	AITC	195 (26.07)	196 (26.2)	BJP	97 (12.97)	65 (8.69)
93	AIFB	363 (77.56)	AITC	55 (11.75)	308 (65.81)	BSP	43 (9.19)	7 (1.5)
94	AIFB	470 (58.82)	BJP	130 (16.27)	340 (42.55)	AITC	129 (16.15)	70 (8.76)
95	BJP	711 (89.21)	AITC	41 (5.14)	670 (84.07)	AIFB	29 (3.64)	16 (2.01)
96	BJP	592 (86.55)	AIFB	40 (5.85)	552 (80.7)	AITC	36 (5.26)	16 (2.34)
97	BJP	352 (48.82)	AIFB	261 (36.2)	91 (12.62)	AITC	65 (9.02)	43 (5.96)
98	AIFB	450 (66.08)	BJP	115 (16.89)	335 (49.19)	AITC	57 (8.37)	59 (8.66)
99	AIFB	379 (57.42)	AITC	144 (21.82)	235 (35.6)	BJP	78 (11.82)	59 (8.94)
100	AIFB	410 (57.1)	AITC	148 (20.61)	262 (36.49)	BJP	82 (11.42)	78 (10.86)
101	AIFB	327 (42.86)	BJP	327 (42.86)	0 (0)	AITC	52 (6.82)	57 (7.47)
102	AIFB	361 (44.79)	BJP	269 (33.37)	92 (11.42)	AITC	107 (13.28)	69 (8.56)
103	BJP	306 (49.12)	AIFB	226 (36.28)	80 (12.84)	AITC	38 (6.1)	53 (8.51)
104	BJP	443 (70.99)	AIFB	117 (18.75)	326 (52.24)	AITC	50 (8.01)	14 (2.24)
105	AIFB	383 (54.71)	BJP	183 (26.14)	200 (28.57)	AITC	80 (11.43)	54 (7.71)
106	BJP	134 (65.69)	AIFB	56 (27.45)	78 (38.24)	AITC	13 (6.37)	1 (0.49)
107	AIFB	564 (71.66)	AITC	118 (14.99)	446 (56.67)	BSP	60 (7.62)	45 (5.72)
108	AIFB	472 (60.2)	AITC	178 (22.7)	294 (37.5)	BJP	59 (7.53)	75 (9.57)
109	AIFB	307 (58.81)	AITC	89 (17.05)	218 (41.76)	BJP	53 (10.15)	73 (13.98)
110	AIFB	343 (62.25)	AITC	130 (23.59)	213 (38.66)	BSP	43 (7.8)	35 (6.35)
111	AIFB	338 (73.48)	AITC	67 (14.57)	271 (58.91)	BSP	37 (8.04)	18 (3.91)

Contd....

Socio-Economic Amenities - Rural

Access to Education Facilities

Particulars	Number of Villages (% of Population)				
	Available	Not Available	If Not Available (Distance of Nearest Facility)		
			A	B	C
Govt. Primary School	175 (94)	23 (6)	0 (0)	0 (0)	0 (0)
Private Primary School	13 (12)	185 (88)	0 (0)	0 (0)	0 (0)
Govt. Middle School	47 (39)	151 (61)	91 (38)	34 (11)	1 (0)
Private Middle School	4 (2)	194 (98)	0 (0)	0 (0)	0 (0)
Govt. Secondary School	21 (17)	177 (83)	106 (51)	58 (27)	6 (2)
Private Secondary School	1 (2)	197 (98)	0 (0)	0 (0)	0 (0)
Govt. Senior Secondary School	16 (13)	182 (87)	98 (42)	64 (32)	15 (9)
Private Senior Secondary School	1 (2)	197 (98)	0 (0)	0 (0)	0 (0)
Govt. Arts and Science Degree College	0 (0)	198 (100)	3 (2)	22 (15)	172 (83)
Private Arts and Science Degree College	0 (0)	198 (100)	0 (0)	0 (0)	0 (0)
Govt. Engineering College	0 (0)	198 (100)	2 (1)	0 (0)	149 (73)
Private Engineering College	0 (0)	198 (100)	1 (0)	6 (3)	17 (9)
Govt. Medicine College	0 (0)	198 (100)	2 (1)	0 (0)	116 (56)
Private Medicine College	0 (0)	198 (100)	1 (0)	11 (6)	35 (20)
Govt. Management Institute	0 (0)	198 (100)	2 (1)	0 (0)	106 (49)
Private Management Institute	0 (0)	198 (100)	0 (0)	0 (0)	48 (26)
Govt. Polytechnic	0 (0)	198 (100)	2 (1)	0 (0)	176 (87)
Private Polytechnic	0 (0)	198 (100)	0 (0)	0 (0)	15 (8)
Govt. Vocational Training School/ITI	0 (0)	198 (100)	3 (2)	3 (2)	151 (72)
Private Vocational Training School/ITI	0 (0)	198 (100)	1 (1)	11 (7)	18 (8)
Govt. Non Formal Training Centre	0 (0)	198 (100)	2 (1)	1 (1)	115 (54)
Private Non Formal Training Centre	0 (0)	198 (100)	0 (0)	0 (0)	29 (14)
Govt. School For Disabled	0 (0)	198 (100)	2 (1)	0 (0)	149 (75)
Private School For Disabled	0 (0)	198 (100)	0 (0)	0 (0)	11 (7)
Government Others	5 (3)	193 (97)	0 (0)	0 (0)	0 (0)
Private Others	18 (12)	180 (88)	0 (0)	0 (0)	0 (0)

Note : Distance A : Less than 5 km; B : Between 5-10 km; C : 10+ km.; Source : Data Analysis is based on 2011 Census.

DISCLAIMER

The Terms of Use and Disclaimer of Datanet India Private Limited (hereinafter referred to as "Datanet") for use of this analysis report of **Chakulia Assembly Constituency (Chakulia Vidhan Sabha) :-**

1. **Assembly Factbook™** is a Registered Trade Mark owned by Datanet.
2. All the maps are sketched and graphical representation only and have not been drawn to the scale and also not to represent the actual geographical area or boundary of the unit.
3. The data for the aforesaid analysis is based on authentic sources and has been culled from the various publications of Census, CSO and NSSO for district and block level data, various central and state government departments, Central & State Elections Commissions and the concerned Returning Officers' releases, Electoral Rolls, Election results and allied publications, internal assessment, surveys, estimates and analysis. Therefore, certain adjustment of data at micro level may have been done to arrive closer to the macro data.
4. Data have been provided on an "As Is" and "As AVAILABLE" basis
5. The colours shown in the maps or diagram and charts of a particular party, alliance or AC are indicative and do not represent them.
6. This publication which includes maps, sheets, graphs and data would be the property under copyright of Datanet only. The user may use these for its internal study, analysis and research purposes. It's public display, re-selling or any commercial uses by the user are not allowed.
7. Datanet has taken due care and caution in compilation and processing of data and allied information, but does not guarantee the accuracy, adequacy or completeness of any information/analysis and will be not responsible for any errors or omissions or for the results obtained from the use of such information/analysis.
8. All the contents for the publication have been culled from various authentic sources and Datanet reasonably believes such sources to be reliable, but does not make any representations, express or implied as to the accuracy or fitness of use of such information. The information or contents of the information/analysis do not constitute advice and should not be relied upon in making (or refraining from making) any decision. Any reliance placed upon the information provided by Datanet is the sole responsibility and strictly at the user's risk.
9. In no event will Datanet be liable for any damages (including, without limitation, damages for loss of business projects, or loss of profits) arising in contract, tort or otherwise from the use of or inability to use any of its contents, or from any action taken (or refrained from being taken) as a result of using the analysis or any of its contents. Datanet its directors, owners, editors, officials, employees, distributor and agents or any associate will not be liable for any errors in the information contained or any consequences arising from the use of the contents of the provided information/analysis.
10. If any provision of these terms and conditions is held invalid or illegal or unenforceable for any reason by any court of competent jurisdiction, such provision shall be severed and the remainder of provisions of the terms and conditions shall continue in full force and effect as if the Term of Use had been executed with the invalid, illegal or unenforceable provision eliminated.
11. If there are any discrepancies in the information provided, please bring it to attention of Datanet for suitable rectification measures.

Buy Online This Complete Book At
Datanet India eBooks Store

www.indiastatpublications.com

or go directly at

[http://www.indiastatpublications.com/
Assembly_factbook/West_Bengal/Raiganj/Chakulia](http://www.indiastatpublications.com/Assembly_factbook/West_Bengal/Raiganj/Chakulia)

 **india**stat**elections**

ISBN : 978-93-5293-613-7

