



West Bengal

Assembly Factbook™

Goalpokhar Assembly Constituency



Key Electoral Data of Goalpokhar
Assembly Constituency (Vidhan Sabha)

West Bengal

Assembly Factbook™

Goalpokhar Assembly Constituency



Goalpokhar Vidhan Sabha

Editor & Director

Dr. R.K. Thukral

Research Editor

Dr. Shafeeq Rahman

Compiled, Researched and Published by Datanet India Pvt. Ltd.

D-100, 1st Floor,

Okhla Industrial Area, Phase-I,
New Delhi- 110020.

Ph.: 91-11- 43580781-84

Email : support@indiastatpublications.com

Website : www.indiastatelections.com

Online Book Store :

www.indiastatpublications.com

Report No. : AFB/WB-030-0125

ISBN : 978-93-5293-653-3

First Edition : January, 2018

Eighth Updated Edition : January, 2025

Price : Rs. 11500/-

US\$ 310

© Datanet India Pvt. Ltd.

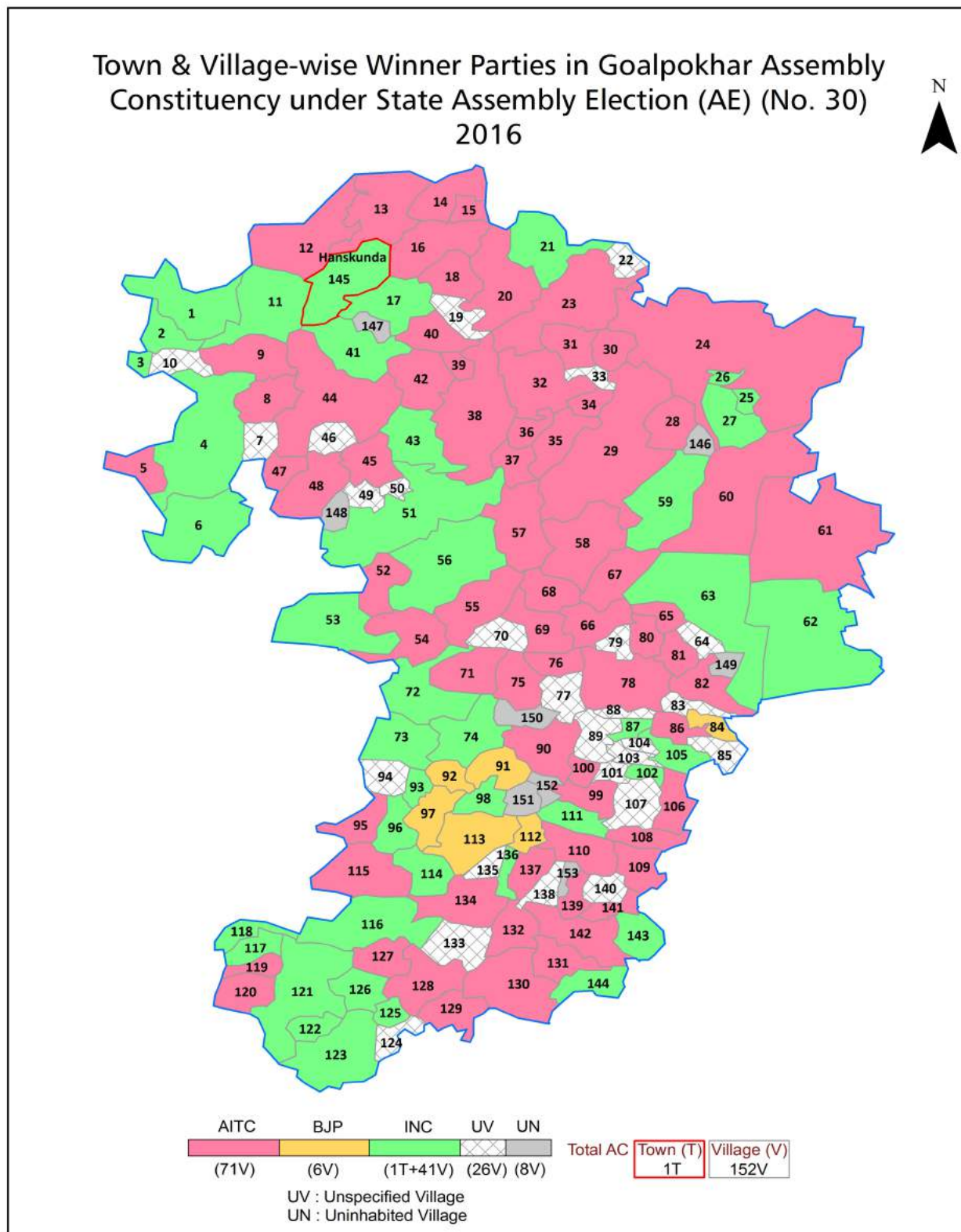
All rights reserved. No part of this book may be reproduced, stored in a retrieval system or transmitted in any form or by any means, mechanical photocopying, photographing, scanning, recording or otherwise without the prior written permission of the publisher. Please refer to Disclaimer at page no. 160 for the use of this publication.

Printed in India

Contents

No.	Particulars	Page No.
	Introduction	
1	Assembly Constituency - (Vidhan Sabha) at a Glance Features of Assembly as per Delimitation Commission of India (2008)	1-2
	Location and Political Maps	
2	Location Map Boundaries of Assembly Constituency - (Vidhan Sabha in District Boundaries of Assembly Constituency under Parliamentary Constituency - (Lok Sabha) Town & Village-wise Winner Parties- 2024, 2021, 2019, 2016, 2014, 2011 and 2009	3-10
	Administrative Setup (2011)	
3	District Sub-district Towns Villages Inhabited Villages Uninhabited Villages Village Panchayat Intermediate Panchayat	11-18
	Demographics (2011)	
4	Population Households Rural/Urban Population Towns and Villages by Population Size Sex Ratio (Total & 0-6 Years) Religious Population Social Population Literacy Rate	19-20
	Electoral Features	
5	Important Dates of Last Elections Held Electors by Gender Service Electors Voters Voters Turnout Polling Stations & Average Number of Electors per Polling Station Electors by Age Group Present Elected Representatives	21-26
	Historical Summary Election Results	
6	Vote Share of Major Parties Winning Margin (Number & Percentage Polarity of Parties Summary Result of Assembly Segment of Parliamentary Elections 2024, 2019, 2014, 2009, 2004 and 1999 Summary Result of Assembly Elections 2021, 2016, 2011, 2006, 2001, 1996, 1991, 1987, 1982, 1977, 1972, 1971, 1969, 1967, 1962 and 1957	27-51
	Polling Station Level Election Results	
7	Name and Number of Polling Station 2024, 2021, 2019, 2016, 2014, 2011 and 2009 Polling Station-wise Electors, Voters & Voters Turnout 2024, 2021, 2019, 2016, 2014, 2011 and 2009 Polling Station wise Elections Results 2024, 2021, 2019, 2016, 2014, 2011 and 2009	52-140
	Share of Assembly Constituency	
8	Share of Assembly Constituency - (Vidhan Sabha) in State, District and Parliamentary Constituency - (Lok Sabha)	141
	Socio-Economic Amenities (2011)	
9	Access to Administrative Units Agricultural, Manufacturing and Industrial Commodities Demographic Indicators Education Health & Manpower Drinking Water Supply Sanitation Entertainment and Recreations Infrastructure Power Food Allocation Distribution and Marketing of Agriculture Commodities Infrastructure Transport and Road Infrastructure Communication Banking and Financial Services Land Use Irrigation Source	143-157
10	Abbreviation & Sources	158-159
11	Disclaimer	160

Location & Political Map



Administrative Setup

List of Village Panchayat & Intermediate Panchayat (Block) Name - 2011

Village Name	Village Panchayat Name	Intermediate Panchayat Name
Agoi	Sahapur-I	Goalpokhar - I
Angarbhasa	Goti	Goalpokhar - I
Athiala	Dharampur-I	Goalpokhar - I
Babhanbari	Goalpokhar	Goalpokhar - I
Baggaon	Goti	Goalpokhar - I
Bahar	Khagore	Goalpokhar - I
Bajibhokra	Goagaon-I	Goalpokhar - I
Balichaur	Goagaon-I	Goalpokhar - I
Balichuka Paschim	Panjipara	Goalpokhar - I
Balichuka Purbba	Panjipara	Goalpokhar - I
Bangaon	Goagaon-I	Goalpokhar - I
Banspokhar	Sahapur-II	Goalpokhar - I
Bara Patna	Khagore	Goalpokhar - I
Bara Pokhar Dubkaul	Sahapur-I	Goalpokhar - I
Bara Singhanath	Dharampur-I	Goalpokhar - I
Barbila	Mahua	Goalpokhar - I
Basta	Dharampur-II	Goalpokhar - I
Bhagabanpur	Goagaon-I	Goalpokhar - I
Bhelapokhar	Sahapur-II	Goalpokhar - I
Bhindabari	Sahapur-I	Goalpokhar - I
Bhotar	Panjipara	Goalpokhar - I
Biprit	Khagore	Goalpokhar - I
Birbari	Goagaon-II	Goalpokhar - I
Bualmari	Panjipara	Goalpokhar - I
Chapasar	Goalpokhar	Goalpokhar - I
Chapra Bakhari	Lodhan	Goalpokhar - I
Chapwa	Goagaon-I	Goalpokhar - I
Chhota Patna	Khagore	Goalpokhar - I
Chhoto Singhanth	Sahapur-II	Goalpokhar - I

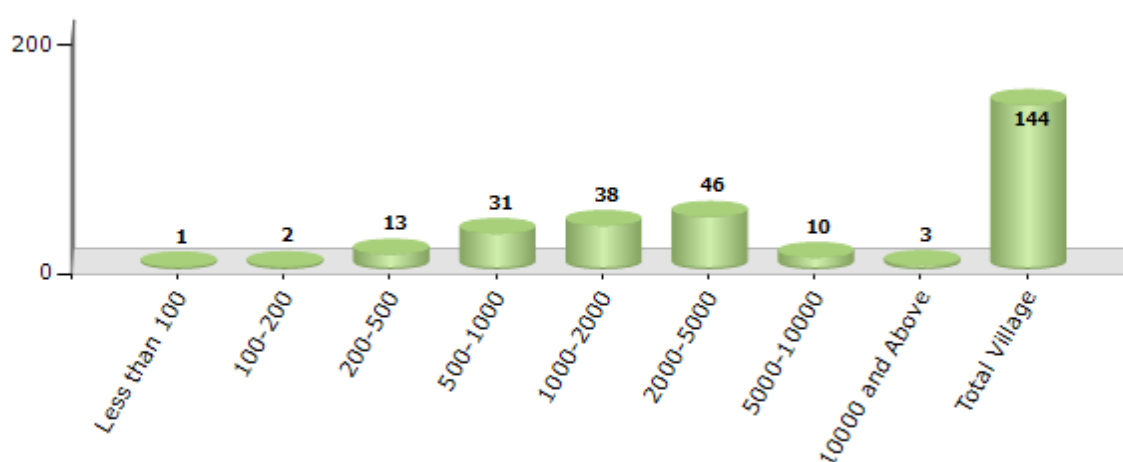
Contd....

Demographics

Number of Villages by Population Size - 2011

Less than 100	100-200	200-500	500-1000	1000-2000	2000-5000	5000-10000	10000 and Above	Total Village
1	2	13	31	38	46	10	3	144

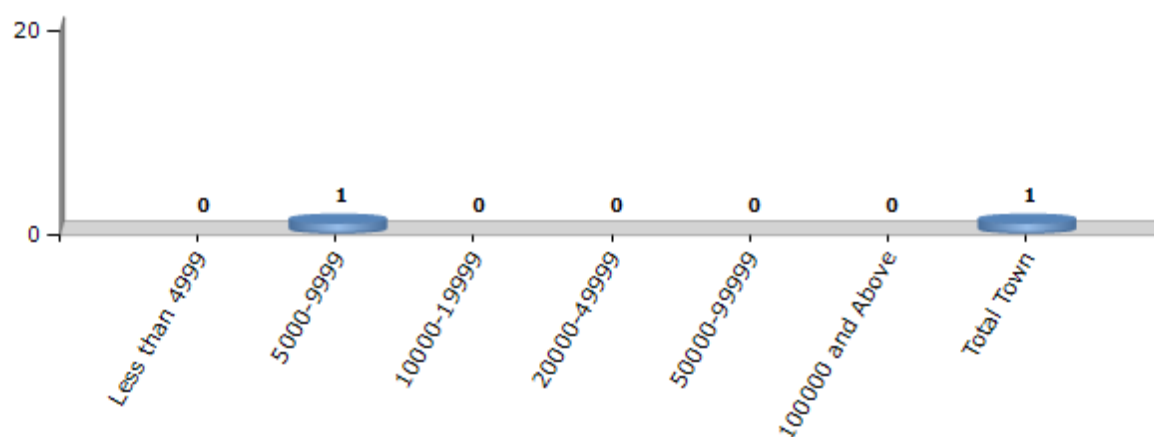
Number of Villages by Population Size - 2011



Number of Towns by Population Size - 2011

Less than 4999	5000-9999	10000-19999	20000-49999	50000-99999	100000 and Above	Total Town
0	1	0	0	0	0	1

Number of Towns by Population Size - 2011

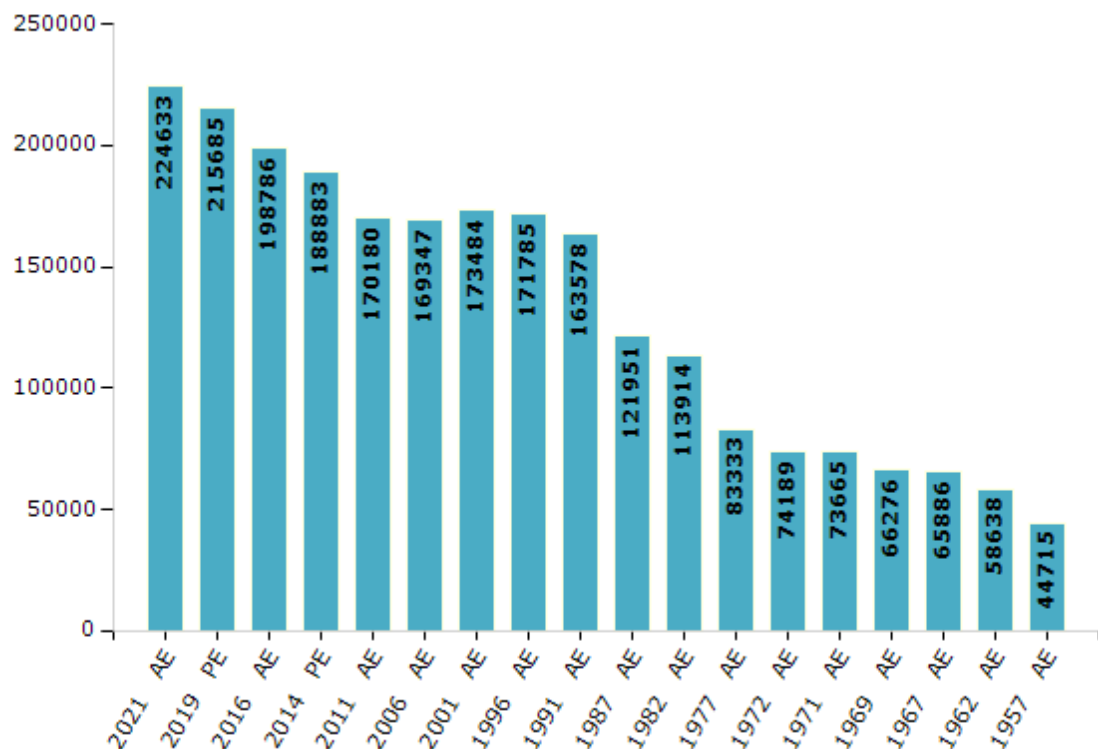


Electoral Features

Electors by Male & Female

Year	Male	Female	Others	Total	Year	Male	Female	Others	Total
2021 AE	116779	107847	7	224633	1991 AE	83380	80198	-	163578
2019 PE	112219	103457	9	215685	1987 AE	63913	58038	-	121951
2016 AE	103575	95205	6	198786	1982 AE	60776	53138	-	113914
2014 PE	97331	91548	4	188883	1977 AE	44298	39035	-	83333
2011 AE	87856	82324	0	170180	1972 AE	48181	26008	-	74189
2009 PE	-	-	-	-	1971 AE	47833	25832	-	73665
2006 AE	89388	79959	-	169347	1969 AE	35490	30786	-	66276
2004 PE	-	-	-	-	1967 AE	-	-	-	65886
2001 AE	89049	84435	-	173484	1962 AE	-	-	-	58638
1999 PE	-	-	-	-	1957 AE	-	-	-	44715
1996 AE	88586	83199	-	171785	1952 AE	-	-	-	-

Number of Electors



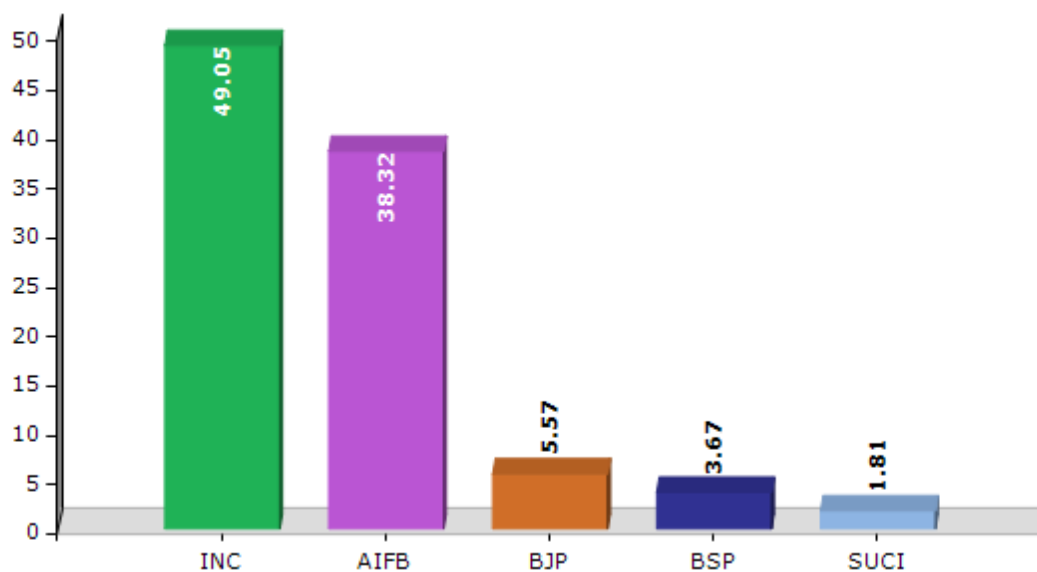
Note : AE : Assembly Election, PE : Assembly Segment of Parliamentary Election

Historical Summary Election Results

Summary Result of Assembly Election - 2011

Candidate Name	Party	Votes	Votes %
Md. Ghulam Rabbani	INC	61313	49.05
Safiur Rahaman	AIFB	47900	38.32
Shaukat Ali	BJP	6956	5.57
Kamaruzzama	BSP	4592	3.67
Dulal Rajbanshi	SUCI	2264	1.81
Niva Sarkar (Das)	IND	1970	1.58

Votes Percentage of Top Parties - 2011



Polling Station Level Election Results

Number and Name of Polling Stations (PS) (2016)

Number of Polling Stations	Name of Polling Stations	Number of Polling Stations	Name of Polling Stations
1	Paschim Balichuka Fpschool	22	Teliapokher Fpschool,R-1
2	Ghardhappa Fpschool	23	Teliapokher Fpschool,R-2
3	Ghardhappa Msk	24	Adhikary Fpschool
4	Bhotore Fpschool R-1	25	Deona Fpschool ,R-1
5	Bhotore Fpschool R-2	26	Deona Fpschool ,R-2
6	Panjipara Colony Fpschool	27	Ekarchola Jr Basicschool.R-1
7	Tista Sdo Office,Panjipara R1	28	Ekarchola Jr Basicschool.R-2
8	Tista Sdo Office,Panjipara R2	29	Manjhok Fpschool, R-1
9	Niyamatpur Fpschool	30	Manjhok Fpschool, R-2
10	Panjipara Gpoffice,R-1	31	Manjhok Health Sub-Centre
11	Panjipara Gpoffice,R-2	32	Laskargaon Fpschool
12	Panjipara Ebucchavidyalaya, R-1	33	Dohapara Ssk
13	Panjipara Ebuchhavidyalaya,R-2	34	Dohapara Fpschool
14	Ibrahimpur Fpschool R-I	35	Kodaligaon Fpschool
15	Ibrahimpur Fpschool R-2	36	Kathalbari Ssk
16	Pantapara Fpschool	37	Santipur Colony Fpschool
17	Satvita Ssk	38	Nandajhar Fpschool
18	Haskunda Ssk	39	Nandajhar Athigh School
19	Haskunda Health Subcentre	40	Pokheria Fps
20	Yousufia Msk, Haskunda	41	Mansing Murmu Jatjorepahil Sechet Asra Fps
21	Uttar Haskunda Gsfp	42	Pokheria Gpoffice

Contd....

Polling Station Level Election Results

Polling Station-wise Votes Secured by Overall Top Five Parties in Goalpokhar Assembly in Assembly Election (AE) under Raiganj Parliamentary Constituency in West Bengal (2016)

Number of Polling Station	Winner - Md Gulam Rabbani (AITC)	Runner-up - Afjal Hosen (INC)	3rd - Debashis Sarkar (BJP)	4th - Julia Yeasmin (SP)	5th - Dulal Rajbanshi (SUCI)	NOTA	Other	Total Votes Secured
36	490	167	23	30	4	8	14	736
37	269	307	297	13	4	4	15	909
38	183	257	117	3	0	11	27	598
39	406	302	69	20	6	5	17	825
40	363	248	112	22	5	16	39	805
41	292	102	20	6	3	12	42	477
42	166	144	270	4	7	7	10	608
43	162	119	445	5	1	9	12	753
44	354	126	60	24	9	15	9	597
45	315	160	21	6	3	2	6	513
46	452	134	5	19	2	3	18	633
47	374	76	8	20	1	2	10	491
48	267	156	4	13	3	2	6	451
49	389	246	8	8	0	3	6	660
50	308	111	11	7	1	6	7	451
51	500	289	6	13	4	4	7	823
52	406	272	224	16	3	12	31	964
53	318	88	93	22	3	3	9	536
54	430	336	112	22	3	7	17	927
55	316	196	24	17	1	4	8	566
56	452	252	9	18	3	7	12	753
57	370	348	13	9	2	7	4	753
58	425	19	8	11	1	0	5	469
59	535	9	2	15	1	3	6	571
60	403	155	10	17	2	3	7	597
61	399	230	14	16	3	5	9	676
62	308	392	16	16	3	7	9	751
63	558	113	10	7	0	1	4	693
64	433	364	18	14	4	2	10	845
65	295	435	15	15	3	5	21	789
66	357	397	37	14	2	12	6	825
67	376	320	22	10	2	11	8	749
68	317	199	16	8	2	9	6	557
69	290	186	13	12	2	2	1	506
70	221	215	6	5	1	2	3	453

Contd....

Polling Station Level Election Results

Winner, Runner-up and 3rd Party Position & Winning Margin According to Polling Stations in Goalpokhar Assembly in Assembly Election (AE) under Raiganj Parliamentary Constituency in West Bengal (2016)

Polling Station Number	Winner Party	Winner Votes (%)	Runner-up Party	Runner-up Votes (%)	Winning Margin Votes (%)	Third Party	Third Party Votes (%)	Other Votes (%)
75	AITC	370 (58.92)	INC	202 (32.17)	168 (26.75)	BJP	21 (3.34)	35 (5.57)
76	AITC	442 (60.63)	INC	240 (32.92)	202 (27.71)	BJP	18 (2.47)	29 (3.98)
77	INC	302 (51.45)	AITC	265 (45.14)	37 (6.31)	BJP	9 (1.53)	11 (1.87)
78	INC	485 (65.54)	AITC	169 (22.84)	316 (42.7)	SUCI	31 (4.19)	55 (7.43)
79	INC	333 (50)	AITC	138 (20.72)	195 (29.28)	SP	133 (19.97)	62 (9.31)
80	INC	417 (61.69)	AITC	180 (26.63)	237 (35.06)	BJP	32 (4.73)	47 (6.95)
81	AITC	239 (48.09)	INC	209 (42.05)	30 (6.04)	BJP	13 (2.62)	36 (7.24)
82	AITC	390 (52.28)	INC	317 (42.49)	73 (9.79)	BJP	16 (2.14)	23 (3.08)
83	AITC	346 (59.76)	INC	161 (27.81)	185 (31.95)	SP	28 (4.84)	44 (7.6)
84	INC	390 (51.45)	AITC	317 (41.82)	73 (9.63)	SP	13 (1.72)	38 (5.01)
85	AITC	380 (54.91)	INC	262 (37.86)	118 (17.05)	BJP	28 (4.05)	22 (3.18)
86	AITC	374 (47.95)	INC	252 (32.31)	122 (15.64)	SP	69 (8.85)	85 (10.9)
87	AITC	285 (38.2)	INC	281 (37.67)	4 (0.53)	BJP	87 (11.66)	93 (12.47)
88	AITC	467 (57.51)	INC	281 (34.61)	186 (22.9)	SP	23 (2.83)	41 (5.05)
89	AITC	172 (53.25)	INC	126 (39.01)	46 (14.24)	BJP	8 (2.48)	17 (5.26)
90	INC	353 (50.72)	AITC	268 (38.51)	85 (12.21)	BJP	39 (5.6)	36 (5.17)
91	INC	285 (38.05)	AITC	253 (33.78)	32 (4.27)	BJP	167 (22.3)	44 (5.87)
92	AITC	404 (47.98)	INC	368 (43.71)	36 (4.27)	SP	25 (2.97)	45 (5.34)
93	INC	351 (43.77)	AITC	317 (39.53)	34 (4.24)	BJP	73 (9.1)	61 (7.61)
94	AITC	331 (41.02)	BJP	322 (39.9)	9 (1.12)	INC	135 (16.73)	19 (2.35)
95	AITC	291 (39.7)	BJP	217 (29.6)	74 (10.1)	INC	192 (26.19)	33 (4.5)
96	INC	178 (49.86)	AITC	155 (43.42)	23 (6.44)	BJP	9 (2.52)	15 (4.2)
97	AITC	322 (49.85)	INC	270 (41.8)	52 (8.05)	BJP	24 (3.72)	30 (4.64)
98	INC	426 (52.46)	AITC	303 (37.32)	123 (15.14)	BJP	30 (3.69)	53 (6.53)
99	INC	408 (51.52)	AITC	282 (35.61)	126 (15.91)	BJP	44 (5.56)	58 (7.32)
100	INC	262 (57.84)	AITC	149 (32.89)	113 (24.95)	BJP	12 (2.65)	30 (6.62)
101	AITC	775 (71.83)	INC	214 (19.83)	561 (52)	BJP	46 (4.26)	44 (4.08)
102	AITC	473 (55.32)	BJP	182 (21.29)	291 (34.03)	INC	161 (18.83)	39 (4.56)
103	AITC	387 (66.15)	INC	141 (24.1)	246 (42.05)	BJP	25 (4.27)	32 (5.47)
104	AITC	428 (56.54)	BJP	159 (21)	269 (35.54)	INC	133 (17.57)	37 (4.89)
105	AITC	307 (57.06)	BJP	132 (24.54)	175 (32.52)	INC	85 (15.8)	14 (2.6)
106	INC	204 (39.61)	BJP	177 (34.37)	27 (5.24)	AITC	116 (22.52)	18 (3.5)
107	AITC	299 (43.02)	INC	291 (41.87)	8 (1.15)	BJP	72 (10.36)	33 (4.75)
108	INC	349 (46.97)	AITC	237 (31.9)	112 (15.07)	BJP	118 (15.88)	39 (5.25)
109	AITC	413 (54.77)	INC	247 (32.76)	166 (22.01)	BJP	42 (5.57)	52 (6.9)
110	INC	210 (45.65)	AITC	125 (27.17)	85 (18.48)	BJP	86 (18.7)	39 (8.48)
111	INC	463 (51.22)	AITC	380 (42.04)	83 (9.18)	BJP	26 (2.88)	35 (3.87)

Contd....

Socio-Economic Amenities - Rural

Access to Education Facilities

Particulars	Number of Villages (% of Population)				
	Available	Not Available	If Not Available (Distance of Nearest Facility)		
			A	B	C
Govt. Primary School	127 (95)	17 (5)	0 (0)	0 (0)	0 (0)
Private Primary School	13 (12)	131 (88)	0 (0)	0 (0)	0 (0)
Govt. Middle School	36 (40)	108 (60)	61 (30)	30 (18)	0 (0)
Private Middle School	3 (3)	141 (97)	1 (0)	0 (0)	1 (1)
Govt. Secondary School	16 (20)	128 (80)	67 (43)	44 (22)	5 (4)
Private Secondary School	1 (2)	143 (98)	0 (0)	0 (0)	0 (0)
Govt. Senior Secondary School	11 (17)	133 (83)	29 (25)	55 (26)	37 (20)
Private Senior Secondary School	0 (0)	144 (100)	0 (0)	0 (0)	0 (0)
Govt. Arts and Science Degree College	0 (0)	144 (100)	1 (0)	7 (8)	118 (77)
Private Arts and Science Degree College	0 (0)	144 (100)	1 (0)	0 (0)	2 (2)
Govt. Engineering College	0 (0)	144 (100)	2 (1)	2 (5)	104 (69)
Private Engineering College	0 (0)	144 (100)	0 (0)	0 (0)	18 (11)
Govt. Medicine College	0 (0)	144 (100)	2 (1)	2 (5)	78 (46)
Private Medicine College	0 (0)	144 (100)	0 (0)	4 (4)	38 (28)
Govt. Management Institute	0 (0)	144 (100)	1 (0)	1 (2)	66 (45)
Private Management Institute	0 (0)	144 (100)	0 (0)	0 (0)	43 (32)
Govt. Polytechnic	0 (0)	144 (100)	0 (0)	1 (0)	114 (81)
Private Polytechnic	0 (0)	144 (100)	0 (0)	0 (0)	13 (6)
Govt. Vocational Training School/ITI	0 (0)	144 (100)	3 (2)	7 (9)	101 (68)
Private Vocational Training School/ITI	0 (0)	144 (100)	0 (0)	0 (0)	8 (3)
Govt. Non Formal Training Centre	2 (1)	142 (99)	11 (4)	6 (4)	61 (41)
Private Non Formal Training Centre	0 (0)	144 (100)	0 (0)	0 (0)	5 (6)
Govt. School For Disabled	0 (0)	144 (100)	1 (0)	1 (0)	106 (70)
Private School For Disabled	0 (0)	144 (100)	0 (0)	0 (0)	4 (5)
Government Others	5 (6)	139 (94)	0 (0)	0 (0)	0 (0)
Private Others	2 (2)	142 (98)	0 (0)	0 (0)	0 (0)

Note : Distance A : Less than 5 km; B : Between 5-10 km; C : 10+ km.; Source : Data Analysis is based on 2011 Census.

DISCLAIMER

The Terms of Use and Disclaimer of Datanet India Private Limited (hereinafter referred to as "Datanet") for use of this analysis report of **Goalpokhar Assembly Constituency (Goalpokhar Vidhan Sabha)** :-

1. **Assembly Factbook™** is a Registered Trade Mark owned by Datanet.
2. All the maps are sketched and graphical representation only and have not been drawn to the scale and also not to represent the actual geographical area or boundary of the unit.
3. The data for the aforesaid analysis is based on authentic sources and has been culled from the various publications of Census, CSO and NSSO for district and block level data, various central and state government departments, Central & State Elections Commissions and the concerned Returning Officers' releases, Electoral Rolls, Election results and allied publications, internal assessment, surveys, estimates and analysis. Therefore, certain adjustment of data at micro level may have been done to arrive closer to the macro data.
4. Data have been provided on an "As Is" and "As AVAILABLE" basis
5. The colours shown in the maps or diagram and charts of a particular party, alliance or AC are indicative and do not represent them.
6. This publication which includes maps, sheets, graphs and data would be the property under copyright of Datanet only. The user may use these for its internal study, analysis and research purposes. It's public display, re-selling or any commercial uses by the user are not allowed.
7. Datanet has taken due care and caution in compilation and processing of data and allied information, but does not guarantee the accuracy, adequacy or completeness of any information/analysis and will be not responsible for any errors or omissions or for the results obtained from the use of such information/analysis.
8. All the contents for the publication have been culled from various authentic sources and Datanet reasonably believes such sources to be reliable, but does not make any representations, express or implied as to the accuracy or fitness of use of such information. The information or contents of the information/analysis do not constitute advice and should not be relied upon in making (or refraining from making) any decision. Any reliance placed upon the information provided by Datanet is the sole responsibility and strictly at the user's risk.
9. In no event will Datanet be liable for any damages (including, without limitation, damages for loss of business projects, or loss of profits) arising in contract, tort or otherwise from the use of or inability to use any of its contents, or from any action taken (or refrained from being taken) as a result of using the analysis or any of its contents. Datanet its directors, owners, editors, officials, employees, distributor and agents or any associate will not be liable for any errors in the information contained or any consequences arising from the use of the contents of the provided information/analysis.
10. If any provision of these terms and conditions is held invalid or illegal or unenforceable for any reason by any court of competent jurisdiction, such provision shall be severed and the remainder of provisions of the terms and conditions shall continue in full force and effect as if the Term of Use had been executed with the invalid, illegal or unenforceable provision eliminated.
11. If there are any discrepancies in the information provided, please bring it to attention of Datanet for suitable rectification measures.

Buy Online This Complete Book At
Indiastat Publication Book Store

www.indiastatpublications.com

or go directly at

[http://www.indiastatpublications.com/
Assembly_factbook/West_Bengal/Raiganj/ Goalpokhar](http://www.indiastatpublications.com/Assembly_factbook/West_Bengal/Raiganj/Goalpokhar)

 **india**stat**elections**

ISBN : 978-93-5293-653-3

