



West Bengal

Assembly Factbook™

Hemtabad Assembly Constituency



Key Electoral Data of Hemtabad
Assembly Constituency (Vidhan Sabha)

West Bengal

Assembly Factbook™

Hemtabad Assembly Constituency



Hemtabad Vidhan Sabha

Editor & Director

Dr. R.K. Thukral

Research Editor

Dr. Shafeeq Rahman

Compiled, Researched and Published by Datanet India Pvt. Ltd.

D-100, 1st Floor,

Okhla Industrial Area, Phase-I,
New Delhi- 110020.

Ph.: 91-11- 43580781-84

Email : support@indiastatpublications.com

Website : www.indiastatelections.com

Online Book Store :

www.indiastatpublications.com

Report No. : AFB/WB-033-0125

ISBN : 978-93-5293-667-0

First Edition : January, 2018

Eighth Updated Edition : January, 2025

Price : Rs. 11500/-

US\$ 310

© Datanet India Pvt. Ltd.

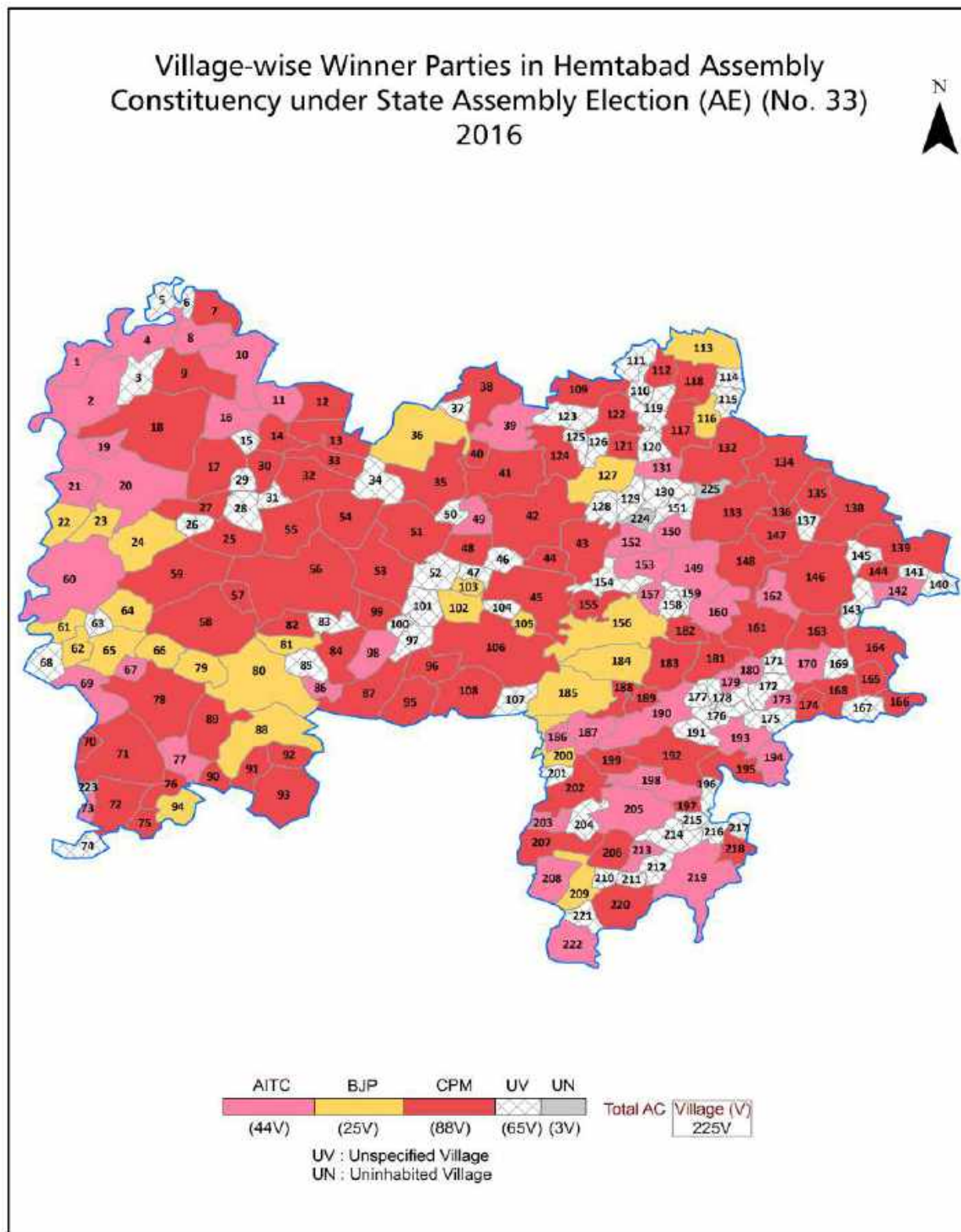
All rights reserved. No part of this book may be reproduced, stored in a retrieval system or transmitted in any form or by any means, mechanical photocopying, photographing, scanning, recording or otherwise without the prior written permission of the publisher. Please refer to Disclaimer at page no. 155 for the use of this publication.

Printed in India

Contents

No.	Particulars	Page No.
	Introduction	
1	Assembly Constituency - (Vidhan Sabha) at a Glance Features of Assembly as per Delimitation Commission of India (2008)	1-2
	Location and Political Maps	
2	Location Map Boundaries of Assembly Constituency - (Vidhan Sabha) in District Boundaries of Assembly Constituency under Parliamentary Constituency - (Lok Sabha) Village-wise Winner Parties- 2024, 2021, 2019, 2016, 2014, 2011 and 2009	3-10
	Administrative Setup (2011)	
3	District Sub-district Towns Villages Inhabited Villages Uninhabited Villages Village Panchayat Intermediate Panchayat	11-22
	Demographics (2011)	
4	Population Households Rural/Urban Population Villages by Population Size Sex Ratio (Total & 0-6 Years) Religious Population Social Population Literacy Rate	23-24
	Electoral Features	
5	Important Dates of Last Elections Held Electors by Gender Service Electors Voters Voters Turnout Polling Stations & Average Number of Electors per Polling Station Electors by Age Group Present Elected Representatives	25-30
	Historical Summary Election Results	
6	Vote Share of Major Parties Winning Margin (Number & Percentage) Polarity of Parties Summary Result of Assembly Segment of Parliamentary Elections 2024, 2019, 2014 and 2009 Summary Result of Assembly Elections 2021, 2016 and 2011	31-40
	Polling Station Level Election Results	
7	Name and Number of Polling Station 2024, 2021, 2019, 2016, 2014, 2011 and 2009 Polling Station-wise Electors, Voters & Voters Turnout 2024, 2021, 2019, 2016, 2014, 2011 and 2009 Polling Station wise Elections Results 2024, 2021, 2019, 2016, 2014, 2011 and 2009	41-135
	Share of Assembly Constituency	
8	Share of Assembly Constituency - (Vidhan Sabha) in State, District and Parliamentary Constituency - (Lok Sabha)	136
	Socio-Economic Amenities (2011)	
9	Access to Administrative Units Agricultural, Manufacturing and Industrial Commodities Demographic Indicators Education Health & Manpower Drinking Water Supply Sanitation Entertainment and Recreations Infrastructure Power Food Allocation Distribution and Marketing of Agriculture Commodities Infrastructure Transport and Road Infrastructure Communication Banking and Financial Services Land Use Irrigation Source	138-152
10	Abbreviation & Sources	153-154
11	Disclaimer	155

Location & Political Map



Administrative Setup

List of Village Panchayat & Intermediate Panchayat (Block) Name - 2011

Village Name	Village Panchayat Name	Intermediate Panchayat Name
Adiar	Rampur	Raiganj
Agapur	Bangalbari	Hemtabad
Amar	Jagadishpur	Raiganj
Anantakota	Naoda	Hemtabad
Arazi Dudhanda	Bangalbari	Hemtabad
Arazi Kasimpur	Hemtabad	Hemtabad
Arthagaon	Rampur	Raiganj
Asmanhat	Chainagar	Hemtabad
Atkara	Bangalbari	Hemtabad
Atrai	Naoda	Hemtabad
Aulabari	Sitgram	Raiganj
Badkol	Bhatun	Raiganj
Bahala	Bishnupur	Hemtabad
Baharail	Bishnupur	Hemtabad
Bahin Paharpur	Chainagar	Hemtabad
Bahor	Bindole	Raiganj
Baje Bindol	Bindole	Raiganj
Bajitpur	Naoda	Hemtabad
Balaigaon	Mahipur	Raiganj
Balaigaon	Bangalbari	Hemtabad
Balia	Bindole	Raiganj
Balihara	Sitgram	Raiganj
Balufara	Bangalbari	Hemtabad
Bamair	Bishnupur	Hemtabad
Bamra	Chainagar	Hemtabad
Bamuha	Serpur	Raiganj
Bangalbari	Bangalbari	Hemtabad
Bannagra	Serpur	Raiganj
Barabar	Bindole	Raiganj

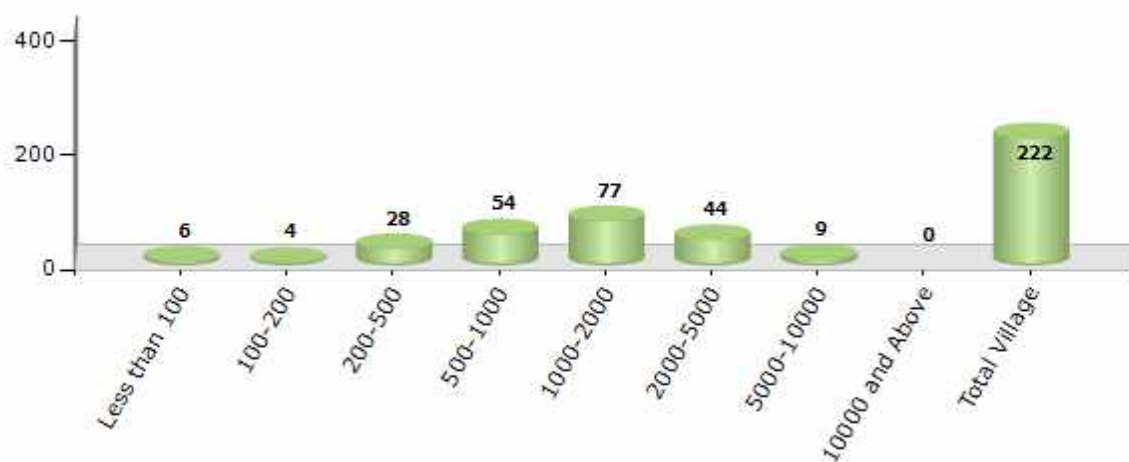
Contd....

Demographics

Number of Villages by Population Size - 2011

Less than 100	100-200	200-500	500-1000	1000-2000	2000-5000	5000-10000	10000 and Above	Total Village
6	4	28	54	77	44	9	0	222

Number of Villages by Population Size - 2011

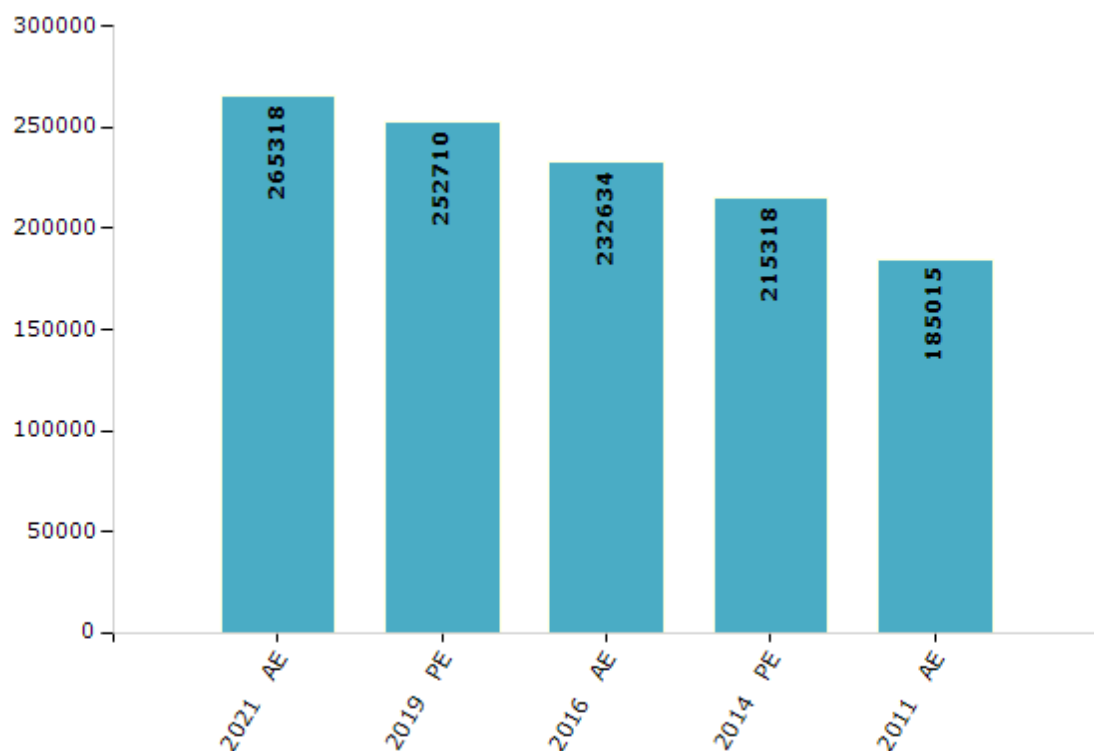


Electoral Features

Electors by Male & Female

Year	Male	Female	Others	Total	Year	Male	Female	Others	Total
2021 AE	137983	127331	4	265318	1991 AE	-	-	-	-
2019 PE	132007	120698	5	252710	1987 AE	-	-	-	-
2016 AE	122629	110002	3	232634	1982 AE	-	-	-	-
2014 PE	113894	101422	2	215318	1977 AE	-	-	-	-
2011 AE	99022	85993	0	185015	1972 AE	-	-	-	-
2009 PE	-	-	-	-	1971 AE	-	-	-	-
2006 AE	-	-	-	-	1969 AE	-	-	-	-
2004 PE	-	-	-	-	1967 AE	-	-	-	-
2001 AE	-	-	-	-	1962 AE	-	-	-	-
1999 PE	-	-	-	-	1957 AE	-	-	-	-
1996 AE	-	-	-	-	1952 AE	-	-	-	-

Number of Electors



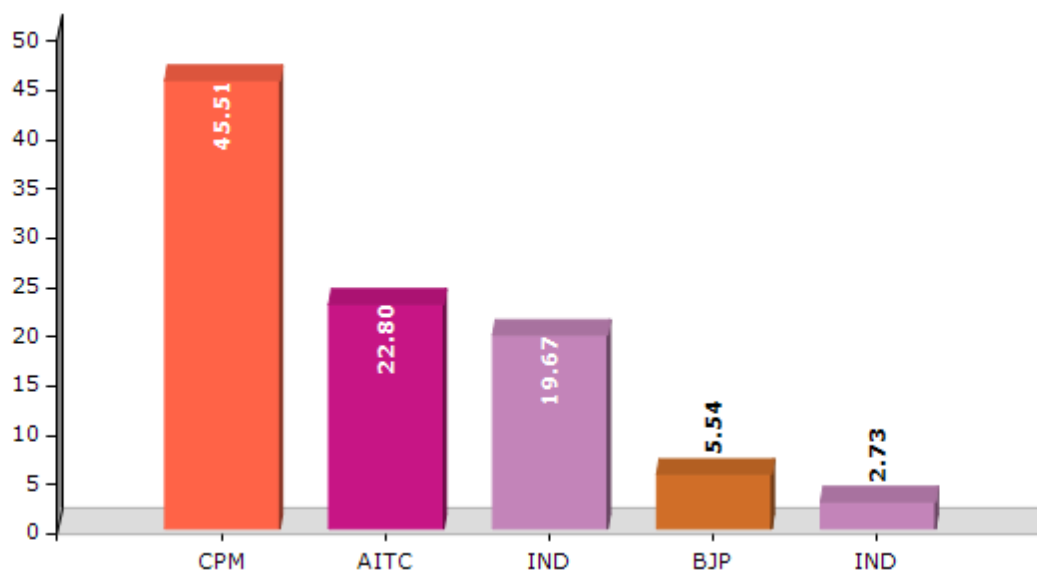
Note : AE : Assembly Election, PE : Assembly Segment of Parliamentary Election

Historical Summary Election Results

Summary Result of Assembly Election - 2011

Candidate Name	Party	Votes	Votes %
Khagendra Nath Sinha	CPM	71553	45.51
Shekhar Chandra Roy	AITC	35849	22.8
Chittaranjan Roy	IND	30923	19.67
Bhanu Ram Barman	BJP	8708	5.54
Mamata (Bala) Adhikary	IND	4292	2.73
Mohanta Barman	RPI(A)	2300	1.46
Pabitra Kumar Biswas	BSP	2118	1.35
Uttam Barman	IND	1496	0.95

Votes Percentage of Top Parties - 2011



Polling Station Level Election Results

Number and Name of Polling Stations (PS) (2016)

Number of Polling Stations	Name of Polling Stations	Number of Polling Stations	Name of Polling Stations
1	Mallikpur Free Primary School	22	Dumuria Free Primary School
2	Basatpur Free Primary School	23	Runia Free Primary School
3	Tajpur Free Primary School	24	Runia Madhyamik Siksha Kendra
4	Tajpur Ansaripara Sishu Sikshakendra	25	Mokdumpur Free Primary School
5	Bhatun Free Primary School	26	Sariabad Free Primary School
6	Bhatole Hat Nimna Buniadividyalaya	27	Sariabad Madhyamik Siksha Kendra
7	Sebagram Higher Secondary School	27A	Sariabad Madhyamik Siksha Kendra
8	Dhalgaon Free Primary School	28	Khari Sariabad Free Primary School
9	Momintola Free Primary School	29	Sariabad Battala Sishu Siksha Kendra
10	Kuliara Sishu Siksha Kendra	30	Poromjan Nimna Buniyadi Vidyalaya
11	Jhinukpur Free Primary School	31	Amor Free Primary School
12	Kailara Free Primary School	32	Paschim Gobindapur Free Primarieschool
13	Kharigopal Pur Free Primary School	33	Jagadishpur Jr High School
14	Malibari Free Primary School	34	Jaunia Free Primary School
15	Kachnabari Free Primary School	35	Dhushmal Free Primary School
16	Bhatganj Free Primary School	36	Jagadishpur Jhamabona Madhyamiksiksha Kendra
17	Maslandapur Free Primary School	37	Jagadishpur Free Primary School
18	Maslandapur (Kustal) Sishu Sikshakendra	38	Halalpur Free Primary School
19	Bhatol Ansari Para Sishu Sikshakendra	39	Domapir Sishu Siksha Kendra
20	Bhatol Hat Nimna Buniadi Vidyalaya(Uttar)	40	Porial Free Primary School
21	Runia Free Primary School	41	Songaon Free Primary School

Contd....

Polling Station Level Election Results

Polling Station-wise Votes Secured by Overall Top Five Parties in Hemtabad Assembly in Assembly Election (AE) under Raiganj Parliamentary Constituency in West Bengal (2016)

Number of Polling Station	Winner - Debendra Nath Roy (CPM)	Runner-up - Sabita Kshetry (AITC)	3rd - Bhanu Ram Barman (BJP)	4th - Alakesh Barman (BSP)	5th - Jyotirmay Barman (SUCI)	NOTA	Other	Total Votes Secured
35	292	234	279	8	7	7	8	835
36	295	334	231	12	14	9	9	904
37	270	377	355	13	2	4	6	1027
38	237	103	654	24	5	15	18	1056
39	360	231	207	11	7	8	11	835
40	236	177	142	9	7	1	8	580
41	483	414	52	12	12	18	16	1007
42	245	154	184	8	4	11	14	620
43	440	248	255	15	10	12	9	989
44	425	303	332	11	7	15	19	1112
45	390	210	100	11	5	11	7	734
46	528	148	236	11	7	17	6	953
47	391	175	250	10	7	13	13	859
48	351	161	232	10	7	5	12	778
49	287	243	188	5	5	10	18	756
50	397	370	260	7	11	9	33	1087
51	280	277	115	8	4	5	10	699
52	418	357	54	14	10	15	18	886
53	286	239	204	6	8	9	5	757
54	411	317	80	2	9	14	13	846
55	349	236	222	8	13	13	11	852
56	357	182	434	9	7	20	15	1024
57	292	138	116	11	7	8	13	585
58	208	74	421	6	3	10	7	729
59	321	263	330	13	13	21	19	980
60	365	396	81	8	17	10	14	891
61	221	225	325	7	4	13	9	804
62	375	421	130	17	21	8	10	982
63	381	66	624	8	12	18	15	1124
64	530	159	27	9	7	16	8	756
65	308	156	53	5	5	6	6	539
66	452	500	64	19	14	11	8	1068
67	503	276	36	12	9	15	11	862
68	304	96	503	6	8	11	9	937
69	331	124	105	12	11	13	16	612

Contd....

Polling Station Level Election Results

Winner, Runner-up and 3rd Party Position & Winning Margin According to Polling Stations in Hemtabad Assembly in Assembly Election (AE) under Raiganj Parliamentary Constituency in West Bengal (2016)

Polling Station Number	Winner Party	Winner Votes (%)	Runner-up Party	Runner-up Votes (%)	Winning Margin Votes (%)	Third Party	Third Party Votes (%)	Other Votes (%)
74	BJP	303 (33.41)	CPM	287 (31.64)	16 (1.77)	AITC	259 (28.56)	58 (6.39)
75	CPM	303 (40.78)	BJP	228 (30.69)	75 (10.09)	AITC	174 (23.42)	38 (5.11)
76	CPM	357 (49.45)	AITC	309 (42.8)	48 (6.65)	BJP	19 (2.63)	37 (5.12)
77	BJP	559 (51.57)	CPM	279 (25.74)	280 (25.83)	AITC	179 (16.51)	67 (6.18)
78	CPM	426 (36.85)	BJP	409 (35.38)	17 (1.47)	AITC	266 (23.01)	55 (4.76)
79	BJP	333 (40.36)	CPM	302 (36.61)	31 (3.75)	AITC	141 (17.09)	49 (5.94)
80	BJP	310 (38.61)	CPM	231 (28.77)	79 (9.84)	AITC	218 (27.15)	44 (5.48)
81	CPM	341 (42.36)	AITC	272 (33.79)	69 (8.57)	BJP	162 (20.12)	30 (3.73)
82	CPM	333 (38.5)	BJP	270 (31.21)	63 (7.29)	AITC	178 (20.58)	84 (9.71)
82A	AITC	135 (38.24)	CPM	101 (28.61)	34 (9.63)	BJP	91 (25.78)	26 (7.37)
83	CPM	380 (40)	BJP	348 (36.63)	32 (3.37)	AITC	151 (15.89)	71 (7.47)
84	CPM	383 (41.86)	BJP	379 (41.42)	4 (0.44)	AITC	116 (12.68)	37 (4.04)
85	BJP	421 (39.31)	CPM	395 (36.88)	26 (2.43)	AITC	210 (19.61)	45 (4.2)
86	CPM	346 (40.14)	AITC	250 (29)	96 (11.14)	BJP	234 (27.15)	32 (3.71)
87	AITC	116 (33.62)	BJP	110 (31.88)	6 (1.74)	CPM	103 (29.86)	16 (4.64)
88	CPM	436 (52.34)	AITC	260 (31.21)	176 (21.13)	BJP	109 (13.09)	28 (3.36)
89	AITC	257 (60.76)	CPM	146 (34.52)	111 (26.24)	BJP	7 (1.65)	13 (3.07)
90	CPM	321 (41.42)	AITC	225 (29.03)	96 (12.39)	BJP	185 (23.87)	44 (5.68)
91	AITC	232 (37.91)	BJP	179 (29.25)	53 (8.66)	CPM	172 (28.1)	29 (4.74)
92	CPM	379 (44.59)	AITC	247 (29.06)	132 (15.53)	BJP	180 (21.18)	44 (5.18)
93	CPM	215 (46.34)	BJP	127 (27.37)	88 (18.97)	AITC	104 (22.41)	18 (3.88)
94	CPM	339 (39.74)	BJP	261 (30.6)	78 (9.14)	AITC	217 (25.44)	36 (4.22)
95	BJP	347 (43.98)	CPM	256 (32.45)	91 (11.53)	AITC	159 (20.15)	27 (3.42)
96	CPM	334 (39.86)	AITC	289 (34.49)	45 (5.37)	BJP	162 (19.33)	53 (6.32)
97	CPM	368 (41.44)	AITC	240 (27.03)	128 (14.41)	BJP	236 (26.58)	44 (4.95)
98	BJP	472 (52.56)	CPM	240 (26.73)	232 (25.83)	AITC	130 (14.48)	56 (6.24)
99	BJP	418 (51.1)	CPM	194 (23.72)	224 (27.38)	AITC	163 (19.93)	43 (5.26)
100	CPM	340 (36.8)	AITC	332 (35.93)	8 (0.87)	BJP	203 (21.97)	49 (5.3)
101	CPM	355 (40.95)	BJP	323 (37.25)	32 (3.7)	AITC	149 (17.19)	40 (4.61)
102	AITC	398 (48.71)	CPM	361 (44.19)	37 (4.52)	BJP	26 (3.18)	32 (3.92)
103	CPM	465 (55.03)	AITC	311 (36.8)	154 (18.23)	BJP	30 (3.55)	39 (4.62)
104	CPM	363 (52.46)	AITC	258 (37.28)	105 (15.18)	BJP	37 (5.35)	34 (4.91)
105	CPM	271 (46.72)	BJP	188 (32.41)	83 (14.31)	AITC	88 (15.17)	33 (5.69)
106	CPM	315 (52.5)	BJP	133 (22.17)	182 (30.33)	AITC	119 (19.83)	33 (5.5)
107	CPM	522 (47.5)	AITC	478 (43.49)	44 (4.01)	BJP	46 (4.19)	53 (4.82)
108	AITC	440 (49.61)	CPM	348 (39.23)	92 (10.38)	BJP	61 (6.88)	38 (4.28)
109	CPM	606 (51.97)	AITC	409 (35.08)	197 (16.89)	BJP	102 (8.75)	49 (4.2)

Contd....

Socio-Economic Amenities - Rural

Access to Education Facilities

Particulars	Number of Villages (% of Population)				
	Available	Not Available	If Not Available (Distance of Nearest Facility)		
			A	B	C
Govt. Primary School	210 (98)	12 (2)	0 (0)	0 (0)	0 (0)
Private Primary School	11 (7)	211 (93)	0 (0)	0 (0)	0 (0)
Govt. Middle School	56 (39)	166 (61)	136 (52)	29 (9)	1 (0)
Private Middle School	0 (0)	222 (100)	0 (0)	0 (0)	0 (0)
Govt. Secondary School	31 (20)	191 (80)	155 (65)	36 (15)	0 (0)
Private Secondary School	0 (0)	222 (100)	0 (0)	0 (0)	0 (0)
Govt. Senior Secondary School	20 (13)	202 (87)	129 (57)	69 (30)	3 (0)
Private Senior Secondary School	0 (0)	222 (100)	1 (0)	0 (0)	0 (0)
Govt. Arts and Science Degree College	0 (0)	222 (100)	1 (1)	28 (12)	193 (87)
Private Arts and Science Degree College	0 (0)	222 (100)	0 (0)	0 (0)	0 (0)
Govt. Engineering College	0 (0)	222 (100)	0 (0)	0 (0)	222 (100)
Private Engineering College	0 (0)	222 (100)	0 (0)	0 (0)	0 (0)
Govt. Medicine College	0 (0)	222 (100)	0 (0)	0 (0)	222 (100)
Private Medicine College	0 (0)	222 (100)	0 (0)	0 (0)	0 (0)
Govt. Management Institute	0 (0)	222 (100)	0 (0)	1 (0)	219 (98)
Private Management Institute	0 (0)	222 (100)	0 (0)	0 (0)	0 (0)
Govt. Polytechnic	0 (0)	222 (100)	3 (1)	24 (12)	195 (88)
Private Polytechnic	0 (0)	222 (100)	0 (0)	0 (0)	0 (0)
Govt. Vocational Training School/ITI	4 (2)	218 (98)	57 (20)	48 (20)	109 (57)
Private Vocational Training School/ITI	0 (0)	222 (100)	0 (0)	0 (0)	0 (0)
Govt. Non Formal Training Centre	0 (0)	222 (100)	0 (0)	17 (9)	68 (33)
Private Non Formal Training Centre	1 (1)	221 (99)	10 (8)	11 (6)	6 (4)
Govt. School For Disabled	0 (0)	222 (100)	0 (0)	27 (15)	187 (83)
Private School For Disabled	0 (0)	222 (100)	0 (0)	0 (0)	0 (0)
Government Others	0 (0)	222 (100)	0 (0)	0 (0)	0 (0)
Private Others	0 (0)	222 (100)	0 (0)	0 (0)	0 (0)

Note : Distance A : Less than 5 km; B : Between 5-10 km; C : 10+ km.; Source : Data Analysis is based on 2011 Census.

DISCLAIMER

The Terms of Use and Disclaimer of Datanet India Private Limited (hereinafter referred to as "Datanet") for use of this analysis report of **Hemtabad Assembly Constituency (Hemtabad Vidhan Sabha)** :-

1. **Assembly Factbook™** is a Registered Trade Mark owned by Datanet.
2. All the maps are sketched and graphical representation only and have not been drawn to the scale and also not to represent the actual geographical area or boundary of the unit.
3. The data for the aforesaid analysis is based on authentic sources and has been culled from the various publications of Census, CSO and NSSO for district and block level data, various central and state government departments, Central & State Elections Commissions and the concerned Returning Officers' releases, Electoral Rolls, Election results and allied publications, internal assessment, surveys, estimates and analysis. Therefore, certain adjustment of data at micro level may have been done to arrive closer to the macro data.
4. Data have been provided on an "As Is" and "As AVAILABLE" basis
5. The colours shown in the maps or diagram and charts of a particular party, alliance or AC are indicative and do not represent them.
6. This publication which includes maps, sheets, graphs and data would be the property under copyright of Datanet only. The user may use these for its internal study, analysis and research purposes. It's public display, re-selling or any commercial uses by the user are not allowed.
7. Datanet has taken due care and caution in compilation and processing of data and allied information, but does not guarantee the accuracy, adequacy or completeness of any information/analysis and will be not responsible for any errors or omissions or for the results obtained from the use of such information/analysis.
8. All the contents for the publication have been culled from various authentic sources and Datanet reasonably believes such sources to be reliable, but does not make any representations, express or implied as to the accuracy or fitness of use of such information. The information or contents of the information/analysis do not constitute advice and should not be relied upon in making (or refraining from making) any decision. Any reliance placed upon the information provided by Datanet is the sole responsibility and strictly at the user's risk.
9. In no event will Datanet be liable for any damages (including, without limitation, damages for loss of business projects, or loss of profits) arising in contract, tort or otherwise from the use of or inability to use any of its contents, or from any action taken (or refrained from being taken) as a result of using the analysis or any of its contents. Datanet its directors, owners, editors, officials, employees, distributor and agents or any associate will not be liable for any errors in the information contained or any consequences arising from the use of the contents of the provided information/analysis.
10. If any provision of these terms and conditions is held invalid or illegal or unenforceable for any reason by any court of competent jurisdiction, such provision shall be severed and the remainder of provisions of the terms and conditions shall continue in full force and effect as if the Term of Use had been executed with the invalid, illegal or unenforceable provision eliminated.
11. If there are any discrepancies in the information provided, please bring it to attention of Datanet for suitable rectification measures.

Buy Online This Complete Book At
Datanet India eBooks Store

www.indiastatpublications.com

or go directly at

[http://www.indiastatpublications.com/
Assembly_factbook/West_Bengal/Raiganj/ Hemtabad](http://www.indiastatpublications.com/Assembly_factbook/West_Bengal/Raiganj/Hemtabad)

 **indiaSTAT**elections

ISBN : 978-93-6293-667-0

