



West Bengal

# Assembly Factbook™

Islampur Assembly Constituency



Key Electoral Data of Islampur  
Assembly Constituency (Vidhan Sabha)

West Bengal

# **Assembly Factbook™**

Islampur Assembly Constituency



Islampur Vidhan Sabha

## **Editor & Director**

Dr. R.K. Thukral

## **Research Editor**

Dr. Shafeeq Rahman

## **Compiled, Researched and Published by Datanet India Pvt. Ltd.**

D-100, 1st Floor,

Okhla Industrial Area, Phase-I,  
New Delhi- 110020.

Ph.: 91-11- 43580781-84

Email : support@indiastatpublications.com

Website : www.indiastatelections.com

## **Online Book Store :**

www.indiastatpublications.com

**Report No. :** AFB/WB-029-0125

**ISBN :** 978-93-5293-673-1

**First Edition :** January, 2018

**Eighth Updated Edition :** January, 2025

**Price :** Rs. 11500/-

US\$ 310

**© Datanet India Pvt. Ltd.**

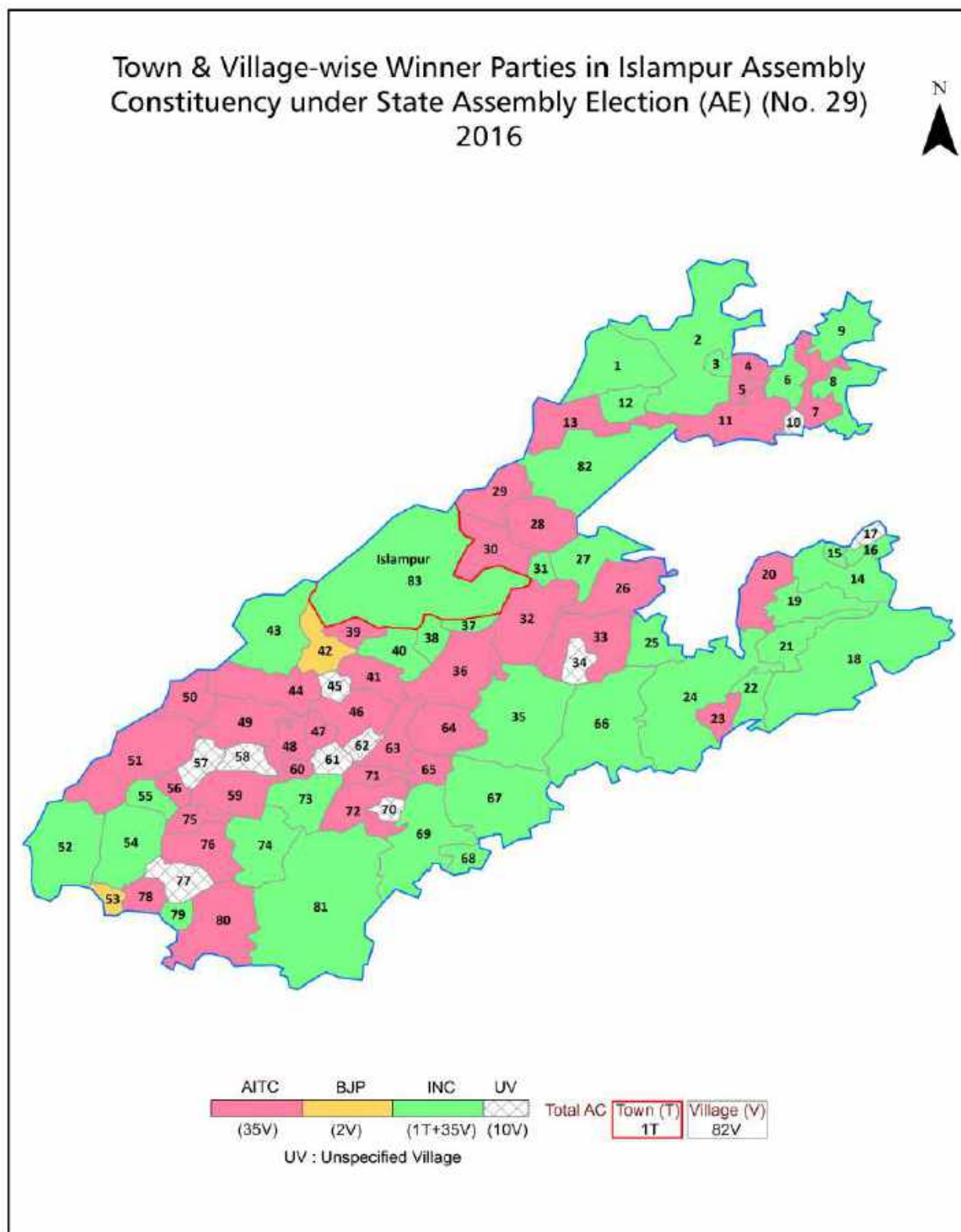
All rights reserved. No part of this book may be reproduced, stored in a retrieval system or transmitted in any form or by any means, mechanical photocopying, photographing, scanning, recording or otherwise without the prior written permission of the publisher. Please refer to Disclaimer at page no. 139 for the use of this publication.

Printed in India

## Contents

No.	Particulars	Page No.
	<b>Introduction</b>	
1	Assembly Constituency - (Vidhan Sabha) at a Glance   Features of Assembly as per Delimitation Commission of India (2008)	1-2
	<b>Location and Political Maps</b>	
2	Location Map   Boundaries of Assembly Constituency - (Vidhan Sabha in District   Boundaries of Assembly Constituency under Parliamentary Constituency - (Lok Sabha)   Town & Village-wise Winner Parties- 2024, 2021, 2019, 2016, 2014, 2011 and 2009	3-10
	<b>Administrative Setup (2011)</b>	
3	District   Sub-district   Towns   Villages   Inhabited Villages   Uninhabited Villages   Village Panchayat   Intermediate Panchayat	11-14
	<b>Demographics (2011)</b>	
4	Population   Households   Rural/Urban Population   Towns and Villages by Population Size   Sex Ratio (Total & 0-6 Years)   Religious Population   Social Population   Literacy Rate	15-16
	<b>Electoral Features</b>	
5	Important Dates of Last Elections Held   Electors by Gender   Service Electors   Voters   Voters Turnout   Polling Stations & Average Number of Electors per Polling Station   Electors by Age Group   Present Elected Representatives	17-22
	<b>Historical Summary Election Results</b>	
6	Vote Share of Major Parties   Winning Margin (Number & Percentage)   Polarity of Parties   Summary Result of Assembly Segment of Parliamentary Elections 2024, 2019, 2014, 2009, 2004 and 1999   Summary Result of Assembly Elections 2021, 2016, 2011, 2006, 2001, 1996, 1991, 1987, 1982 and 1977	23-41
	<b>Polling Station Level Election Results</b>	
7	Name and Number of Polling Station 2024, 2021, 2019, 2016, 2014, 2011 and 2009   Polling Station-wise Electors, Voters & Voters Turnout 2024, 2021, 2019, 2016, 2014, 2011 and 2009   Polling Station wise Elections Results 2024, 2021, 2019, 2016, 2014, 2011 and 2009	42-119
	<b>Share of Assembly Constituency</b>	
8	Share of Assembly Constituency - (Vidhan Sabha) in State, District and Parliamentary Constituency - (Lok Sabha)	120
	<b>Socio-Economic Amenities (2011)</b>	
9	Access to Administrative Units   Agricultural, Manufacturing and Industrial Commodities   Demographic Indicators   Education   Health & Manpower   Drinking Water Supply   Sanitation   Entertainment and Recreations Infrastructure   Power   Food Allocation Distribution and Marketing of Agriculture Commodities Infrastructure   Transport and Road Infrastructure   Communication   Banking and Financial Services   Land Use   Irrigation Source	122-136
10	<b>Abbreviation &amp; Sources</b>	137-138
11	<b>Disclaimer</b>	139

## Location & Political Map



## Administrative Setup

### List of Village Panchayat & Intermediate Panchayat (Block) Name - 2011

Village Name	Village Panchayat Name	Intermediate Panchayat Name
Agdimti	Agdimti-Khanti	Islampur
Agurasia	Gunjaria	Islampur
Aliganj	Gunjaria	Islampur
Alipur	Gaisai-I	Islampur
Amalijhari	Panditpota-II	Islampur
Barakhanti	Agdimti-Khanti	Islampur
Barhat (P)	Islampur	Islampur
Benikandar	Matikunda-II	Islampur
Benikandar Alias Satvita	Matikunda-II	Islampur
Benikaner Alias Rahatpur	Panditpota-I	Islampur
Bhagmahima	Agdimti-Khanti	Islampur
Bhangamali	Agdimti-Khanti	Islampur
Bhelagachhi	Matikunda-II	Islampur
Bhojpur	Agdimti-Khanti	Islampur
Bijekhor	Panditpota-II	Islampur
Birnakundi	Matikunda-II	Islampur
Bolhanja	Islampur	Islampur
Chapasar	Matikunda-I	Islampur
Chaprajhar (P)	Islampur	Islampur
Chaurbhita	Ramganj-I	Islampur
Chhatish	Gunjaria	Islampur
Chhota Khanti	Agdimti-Khanti	Islampur
Dakshin Kadamgachhi	Agdimti-Khanti	Islampur
Dakshin Thuthipakar	Gaisai-II	Islampur
Daribhir	Panditpota-II	Islampur
Daulatpur	Gaisai-II	Islampur
Dhantola	Gaisai-I	Islampur
Dohaso	Gobindapur	Islampur
Dumrulla	Panditpota-I	Islampur

Contd....

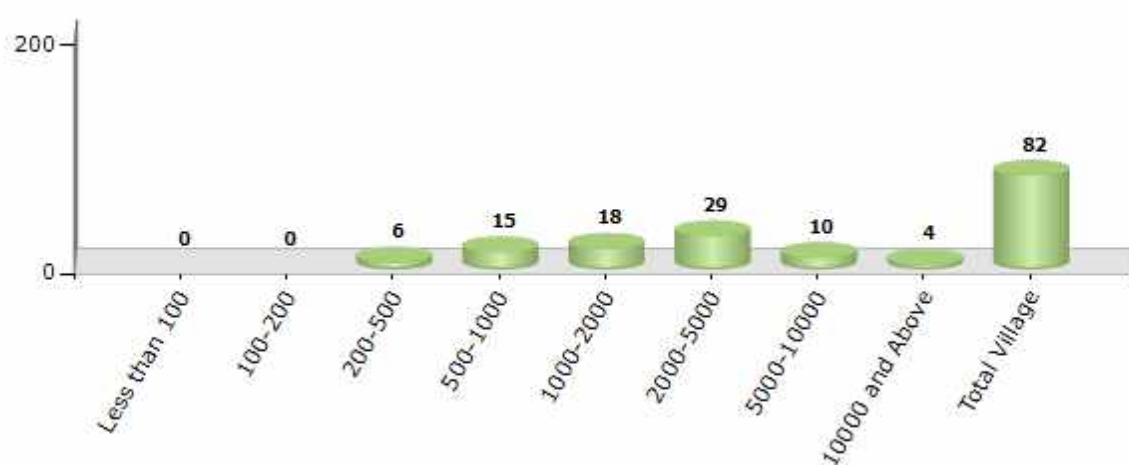


## Demographics

### Number of Villages by Population Size - 2011

Less than 100	100-200	200-500	500-1000	1000-2000	2000-5000	5000-10000	10000 and Above	Total Village
0	0	6	15	18	29	10	4	82

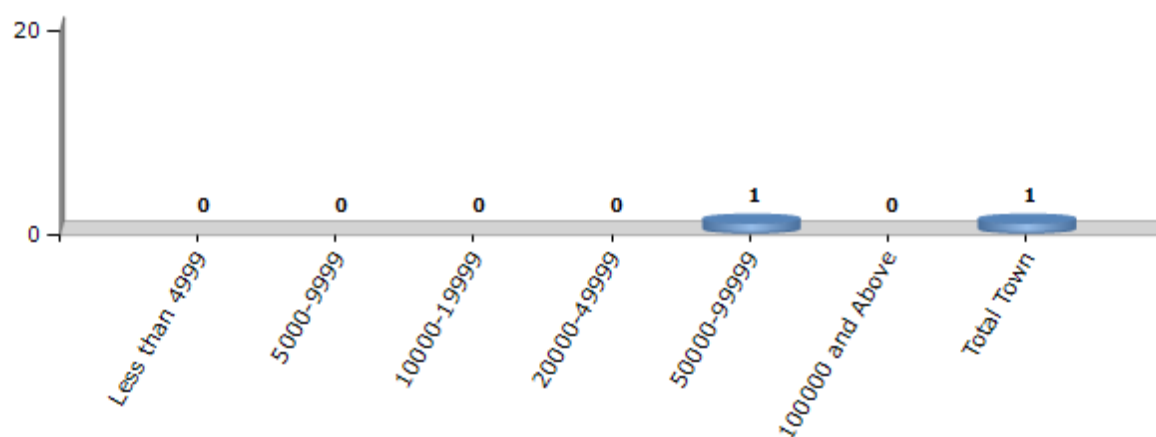
Number of Villages by Population Size - 2011



### Number of Towns by Population Size - 2011

Less than 4999	5000-9999	10000-19999	20000-49999	50000-99999	100000 and Above	Total Town
0	0	0	0	1	0	1

Number of Towns by Population Size - 2011



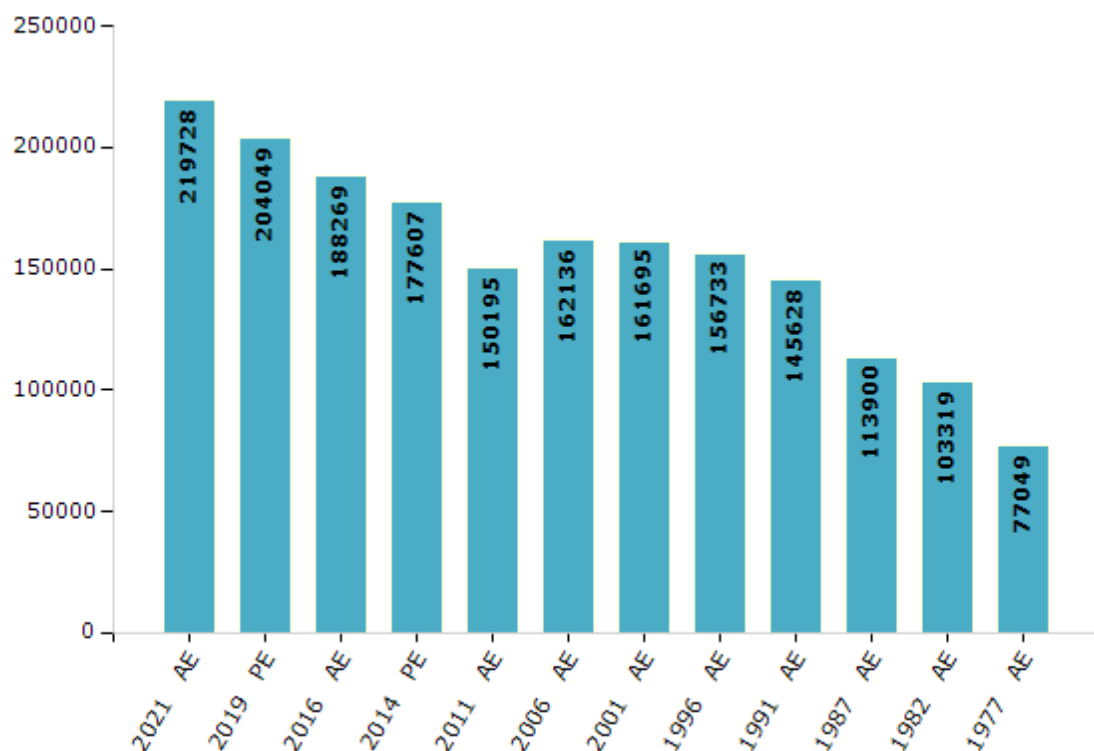
## Electoral Features

### Electors by Male & Female

Year	Male	Female	Others	Total
2021 AE	114881	104840	7	219728
2019 PE	107411	96636	2	204049
2016 AE	99411	88857	1	188269
2014 PE	93981	83626	0	177607
2011 AE	79968	70227	0	150195
2009 PE	-	-	-	-
2006 AE	85706	76430	-	162136
2004 PE	-	-	-	-
2001 AE	83312	78383	-	161695
1999 PE	-	-	-	-
1996 AE	82649	74084	-	156733

Year	Male	Female	Others	Total
1991 AE	76190	69438	-	145628
1987 AE	60282	53618	-	113900
1982 AE	55414	47905	-	103319
1977 AE	42222	34827	-	77049
1972 AE	-	-	-	-
1971 AE	-	-	-	-
1969 AE	-	-	-	-
1967 AE	-	-	-	-
1962 AE	-	-	-	-
1957 AE	-	-	-	-
1952 AE	-	-	-	-

Number of Electors



**Note :** AE : Assembly Election, PE : Assembly Segment of Parliamentary Election

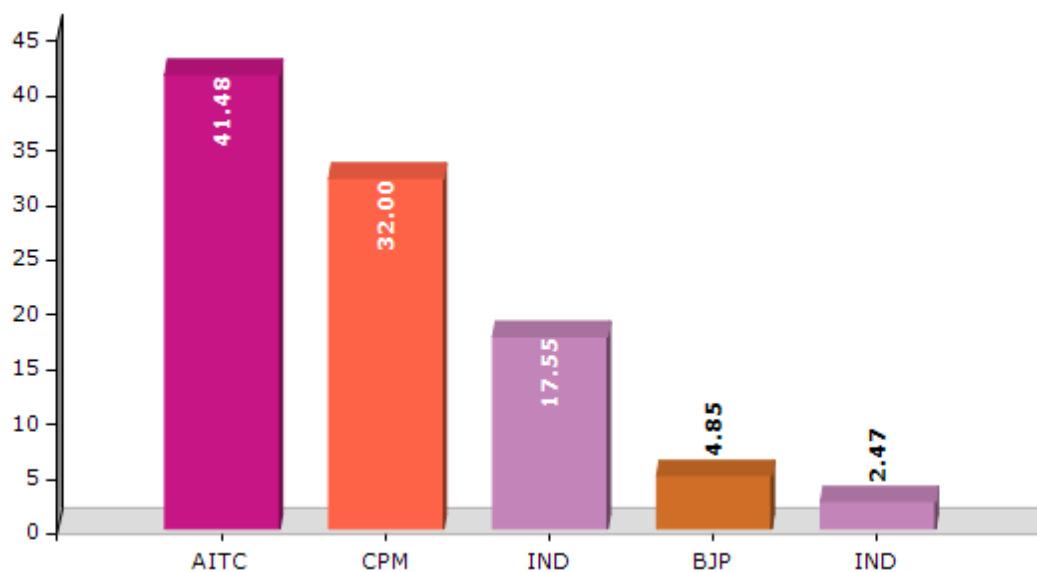


## Historical Summary Election Results

### Summary Result of Assembly Election - 2011

Candidate Name	Party	Votes	Votes %
Abdul Karim Chowdhary	AITC	49326	41.48
Sayed Farhat Afroz	CPM	38054	32
Kanaia Lal Agarwal	IND	20870	17.55
Nepal Dutta	BJP	5772	4.85
Md. Nadeem Akhter	IND	2941	2.47
Umar Ali	BSP	1944	1.63

Votes Percentage of Top Parties - 2011



## Polling Station Level Election Results

### Number and Name of Polling Stations (PS) (2016)

Number of Polling Stations	Name of Polling Stations	Number of Polling Stations	Name of Polling Stations
1	Rajabhim Fps	22	Ramganj High School (R-1)
2	Adalgachh Fps	23	Ramganj High School (R-2)
3	Baharangachh Fps	24	Basakpara Fps
4	Manikpur Fps	25	Ramganj S.P.S. Balikavidyalay
5	Panchgachhia Fps	26	Bahartala Fps
6	Madaripur High School	27	Fulhara Fps
7	Bhatkunda Fps (R-2)	28	Jhaljhali Ssk
8	Kaltahar Fps	29	Kalugachh Fps
9	Shibnagar Colony Fps	30	Tengrabar Ssk
10	Uriatole Fps (R-2)	31	Chorvita Fps
11	Nirapad Nagar Colony Fps	32	Bhatpukur Fps
12	Thakurnagar Nagarcolony Fps	33	Bhatpukur Fps
13	Purba Dhurra IcDs	34	Malitola Fps
14	Kirtigachh Fps	35	Patagora Balikabidhyalaya
15	Sapnikla Fps	36	Gerinabari Fps
16	Jagir Sapnikla Ssk	37	Nayabari Ssk
17	Kadamgachhi Msk	38	Dimti Fps
18	Bagladangi Fps	39	Sanigaon Fps
19	Dhologachh Ssk	40	Moulani Fps
20	Kalugachh Ssk	41	Jodhagachh Ssk
21	Ramganj B.T. College	42	Bandiramgachh Fps

Contd....

## Polling Station Level Election Results

### Polling Station-wise Votes Secured by Overall Top Five Parties in Islampur Assembly in Assembly Election (AE) under Raiganj Parliamentary Constituency in West Bengal (2016)

Number of Polling Station	Winner - Kanaia Lal Agarwal (INC)	Runner-up - Abdul Karim Chowdhary (AITC)	3rd - Saumyaroop Mandal (BJP)	4th - Md Arsad (JD(U))	5th - Sefali Roy Mondal (BSP)	NOTA	Other	Total Votes Secured
36	664	190	18	13	9	3	14	911
37	377	487	20	11	12	23	33	963
38	479	429	16	10	12	10	18	974
39	541	309	18	17	10	16	19	930
40	484	231	9	4	4	6	16	754
41	248	288	4	11	5	3	4	563
42	243	317	7	6	7	5	12	597
43	507	228	9	19	11	9	13	796
44	266	385	2	11	0	9	3	676
45	172	115	8	1	3	2	4	305
46	265	215	5	6	6	4	8	509
47	328	181	15	4	5	6	30	569
48	404	256	17	8	3	5	10	703
49	315	234	8	7	2	6	9	581
50	412	371	20	18	15	18	24	878
51	87	263	7	3	1	8	2	371
52	463	214	49	13	5	12	19	775
53	323	499	35	9	8	6	9	889
54	118	310	8	2	3	3	4	448
55	258	494	7	3	0	10	24	796
56	273	60	137	1	3	3	13	490
57	356	350	26	9	7	17	17	782
58	440	124	83	1	6	4	20	678
59	461	375	75	4	4	4	4	927
60	317	61	199	5	7	8	10	607
61	495	208	432	12	13	10	24	1194
62	495	74	131	44	7	14	12	777
63	389	292	55	7	6	10	8	767
64	355	154	64	3	2	5	7	590
65	297	124	87	2	4	5	30	549
66	352	165	203	8	14	7	63	812
67	443	261	83	3	4	6	24	824
68	412	198	104	5	5	9	71	804
69	304	227	137	2	5	10	6	691
70	302	398	90	3	10	16	19	838

Contd....

## Polling Station Level Election Results

**Winner, Runner-up and 3rd Party Position & Winning Margin According to Polling Stations in Islampur Assembly in Assembly Election (AE) under Raiganj Parliamentary Constituency in West Bengal (2016)**

Polling Station Number	Winner Party	Winner Votes (%)	Runner-up Party	Runner-up Votes (%)	Winning Margin Votes (%)	Third Party	Third Party Votes (%)	Other Votes (%)
75	INC	478 (49.33)	AITC	397 (40.97)	81 (8.36)	BJP	46 (4.75)	48 (4.95)
76	INC	374 (49.08)	AITC	309 (40.55)	65 (8.53)	BJP	57 (7.48)	22 (2.89)
77	AITC	670 (76.57)	INC	166 (18.97)	504 (57.6)	BJP	10 (1.14)	29 (3.31)
78	AITC	445 (51.21)	INC	319 (36.71)	126 (14.5)	BJP	66 (7.59)	39 (4.49)
79	AITC	259 (49.71)	INC	239 (45.87)	20 (3.84)	BSP	6 (1.15)	17 (3.26)
80	INC	324 (48.58)	AITC	300 (44.98)	24 (3.6)	JD(U)	16 (2.4)	27 (4.05)
81	AITC	645 (61.31)	INC	362 (34.41)	283 (26.9)	BJP	11 (1.05)	34 (3.23)
82	AITC	290 (55.34)	INC	214 (40.84)	76 (14.5)	JD(U)	4 (0.76)	16 (3.05)
83	INC	359 (59.24)	BJP	138 (22.77)	221 (36.47)	AITC	95 (15.68)	14 (2.31)
84	INC	387 (52.44)	BJP	220 (29.81)	167 (22.63)	AITC	95 (12.87)	36 (4.88)
85	INC	314 (41.7)	BJP	250 (33.2)	64 (8.5)	AITC	148 (19.65)	41 (5.44)
86	INC	251 (44.5)	BJP	192 (34.04)	59 (10.46)	AITC	103 (18.26)	18 (3.19)
87	INC	260 (40.69)	BJP	199 (31.14)	61 (9.55)	AITC	150 (23.47)	30 (4.69)
88	AITC	346 (80.28)	INC	60 (13.92)	286 (66.36)	GOJAM	13 (3.02)	12 (2.78)
89	AITC	611 (61.47)	INC	265 (26.66)	346 (34.81)	BJP	84 (8.45)	34 (3.42)
90	AITC	495 (65.82)	INC	198 (26.33)	297 (39.49)	BJP	34 (4.52)	25 (3.32)
91	AITC	239 (54.94)	INC	169 (38.85)	70 (16.09)	BJP	11 (2.53)	16 (3.68)
92	AITC	344 (34.09)	BJP	339 (33.6)	5 (0.49)	INC	255 (25.27)	71 (7.04)
93	INC	568 (54.3)	BJP	352 (33.65)	216 (20.65)	AITC	96 (9.18)	30 (2.87)
94	INC	457 (48.77)	BJP	277 (29.56)	180 (19.21)	AITC	180 (19.21)	23 (2.45)
95	INC	575 (57.27)	BJP	205 (20.42)	370 (36.85)	AITC	170 (16.93)	54 (5.38)
96	INC	338 (53.74)	AITC	179 (28.46)	159 (25.28)	BJP	88 (13.99)	24 (3.82)
97	AITC	415 (57.32)	INC	246 (33.98)	169 (23.34)	BJP	41 (5.66)	22 (3.04)
98	AITC	313 (50.98)	INC	224 (36.48)	89 (14.5)	BJP	47 (7.65)	30 (4.89)
99	INC	323 (59.38)	AITC	138 (25.37)	185 (34.01)	BJP	66 (12.13)	17 (3.13)
100	AITC	462 (59.08)	INC	229 (29.28)	233 (29.8)	BJP	47 (6.01)	44 (5.63)
101	INC	491 (72.53)	AITC	102 (15.07)	389 (57.46)	BJP	63 (9.31)	21 (3.1)
102	AITC	461 (67.2)	INC	165 (24.05)	296 (43.15)	BJP	37 (5.39)	23 (3.35)
103	INC	389 (61.45)	AITC	158 (24.96)	231 (36.49)	BJP	56 (8.85)	30 (4.74)
104	AITC	554 (76.31)	INC	135 (18.6)	419 (57.71)	BJP	8 (1.1)	29 (3.99)
105	INC	547 (63.53)	BJP	167 (19.4)	380 (44.13)	AITC	120 (13.94)	27 (3.14)
106	INC	424 (49.47)	AITC	238 (27.77)	186 (21.7)	BJP	160 (18.67)	35 (4.08)
107	INC	691 (74.38)	BJP	114 (12.27)	577 (62.11)	AITC	94 (10.12)	30 (3.23)
108	INC	520 (69.43)	BJP	106 (14.15)	414 (55.28)	AITC	91 (12.15)	32 (4.27)
109	INC	471 (55.87)	BJP	233 (27.64)	238 (28.23)	AITC	95 (11.27)	44 (5.22)
110	INC	329 (54.83)	BJP	160 (26.67)	169 (28.16)	AITC	104 (17.33)	7 (1.17)
111	INC	284 (54.83)	BJP	133 (25.68)	151 (29.15)	AITC	91 (17.57)	10 (1.93)

Contd....

## Socio-Economic Amenities - Rural

### Access to Education Facilities

Particulars	Number of Villages (% of Population)				
	Available	Not Available	If Not Available (Distance of Nearest Facility)		
			A	B	C
Govt. Primary School	79 (99)	3 (1)	0 (0)	0 (0)	0 (0)
Private Primary School	0 (0)	82 (100)	0 (0)	0 (0)	0 (0)
Govt. Middle School	31 (60)	51 (40)	39 (31)	0 (0)	0 (0)
Private Middle School	0 (0)	82 (100)	1 (2)	0 (0)	0 (0)
Govt. Secondary School	16 (42)	66 (58)	50 (44)	7 (7)	1 (0)
Private Secondary School	0 (0)	82 (100)	0 (0)	0 (0)	0 (0)
Govt. Senior Secondary School	9 (21)	73 (79)	29 (31)	23 (21)	9 (10)
Private Senior Secondary School	0 (0)	82 (100)	0 (0)	0 (0)	0 (0)
Govt. Arts and Science Degree College	1 (3)	81 (97)	5 (5)	20 (22)	39 (44)
Private Arts and Science Degree College	1 (3)	81 (97)	0 (0)	0 (0)	0 (0)
Govt. Engineering College	0 (0)	82 (100)	0 (0)	0 (0)	50 (56)
Private Engineering College	0 (0)	82 (100)	0 (0)	0 (0)	4 (6)
Govt. Medicine College	0 (0)	82 (100)	0 (0)	0 (0)	60 (70)
Private Medicine College	0 (0)	82 (100)	0 (0)	0 (0)	0 (0)
Govt. Management Institute	0 (0)	82 (100)	0 (0)	0 (0)	21 (24)
Private Management Institute	0 (0)	82 (100)	0 (0)	0 (0)	25 (29)
Govt. Polytechnic	0 (0)	82 (100)	0 (0)	0 (0)	47 (54)
Private Polytechnic	0 (0)	82 (100)	0 (0)	0 (0)	1 (0)
Govt. Vocational Training School/ITI	0 (0)	82 (100)	1 (1)	5 (8)	37 (42)
Private Vocational Training School/ITI	0 (0)	82 (100)	0 (0)	0 (0)	1 (0)
Govt. Non Formal Training Centre	0 (0)	82 (100)	0 (0)	1 (1)	17 (17)
Private Non Formal Training Centre	0 (0)	82 (100)	0 (0)	0 (0)	1 (0)
Govt. School For Disabled	0 (0)	82 (100)	0 (0)	1 (2)	21 (18)
Private School For Disabled	0 (0)	82 (100)	0 (0)	0 (0)	1 (0)
Government Others	0 (0)	82 (100)	0 (0)	0 (0)	0 (0)
Private Others	0 (0)	82 (100)	0 (0)	0 (0)	0 (0)

Note : Distance A : Less than 5 km; B : Between 5-10 km; C : 10+ km.; Source : Data Analysis is based on 2011 Census.

## DISCLAIMER

The Terms of Use and Disclaimer of Datanet India Private Limited (hereinafter referred to as "Datanet") for use of this analysis report of **Islampur Assembly Constituency (Islampur Vidhan Sabha)** :-

1. **Assembly Factbook™** is a Registered Trade Mark owned by Datanet.
2. All the maps are sketched and graphical representation only and have not been drawn to the scale and also not to represent the actual geographical area or boundary of the unit.
3. The data for the aforesaid analysis is based on authentic sources and has been culled from the various publications of Census, CSO and NSSO for district and block level data, various central and state government departments, Central & State Elections Commissions and the concerned Returning Officers' releases, Electoral Rolls, Election results and allied publications, internal assessment, surveys, estimates and analysis. Therefore, certain adjustment of data at micro level may have been done to arrive closer to the macro data.
4. Data have been provided on an "As Is" and "As AVAILABLE" basis
5. The colours shown in the maps or diagram and charts of a particular party, alliance or AC are indicative and do not represent them.
6. This publication which includes maps, sheets, graphs and data would be the property under copyright of Datanet only. The user may use these for its internal study, analysis and research purposes. It's public display, re-selling or any commercial uses by the user are not allowed.
7. Datanet has taken due care and caution in compilation and processing of data and allied information, but does not guarantee the accuracy, adequacy or completeness of any information/analysis and will be not responsible for any errors or omissions or for the results obtained from the use of such information/analysis.
8. All the contents for the publication have been culled from various authentic sources and Datanet reasonably believes such sources to be reliable, but does not make any representations, express or implied as to the accuracy or fitness of use of such information. The information or contents of the information/analysis do not constitute advice and should not be relied upon in making (or refraining from making) any decision. Any reliance placed upon the information provided by Datanet is the sole responsibility and strictly at the user's risk.
9. In no event will Datanet be liable for any damages (including, without limitation, damages for loss of business projects, or loss of profits) arising in contract, tort or otherwise from the use of or inability to use any of its contents, or from any action taken (or refrained from being taken) as a result of using the analysis or any of its contents. Datanet its directors, owners, editors, officials, employees, distributor and agents or any associate will not be liable for any errors in the information contained or any consequences arising from the use of the contents of the provided information/analysis.
10. If any provision of these terms and conditions is held invalid or illegal or unenforceable for any reason by any court of competent jurisdiction, such provision shall be severed and the remainder of provisions of the terms and conditions shall continue in full force and effect as if the Term of Use had been executed with the invalid, illegal or unenforceable provision eliminated.
11. If there are any discrepancies in the information provided, please bring it to attention of Datanet for suitable rectification measures.



**Buy Online This Complete Book At**  
**Datanet India eBooks Store**

[www.indiastatpublications.com](http://www.indiastatpublications.com)

or go directly at

[http://www.indiastatpublications.com/  
Assembly\\_factbook/West\\_Bengal/Raiganj/Islampur](http://www.indiastatpublications.com/Assembly_factbook/West_Bengal/Raiganj/Islampur)

 **india**stat**elections**

ISBN : 978-93-6293-673-1



9 789362 936731