



West Bengal

# Assembly Factbook™

Kaliaganj Assembly Constituency



Key Electoral Data of Kaliaganj  
Assembly Constituency (Vidhan Sabha)

West Bengal  
**Assembly Factbook**<sup>TM</sup>  
Kaliaganj Assembly Constituency



Kaliaganj Vidhan Sabha

## **Editor & Director**

Dr. R.K. Thukral

## **Research Editor**

Dr. Shafeeq Rahman

## **Compiled, Researched and Published by Datanet India Pvt. Ltd.**

D-100, 1st Floor,

Okhla Industrial Area, Phase-I,  
New Delhi- 110020.

Ph.: 91-11- 43580781-84

Email : support@indiastatpublications.com

Website : www.indiastatelections.com

## **Online Book Store :**

www.indiastatpublications.com

**Report No. :** AFB/WB-034-0125

**ISBN :** 978-93-5293-835-3

**First Edition :** January, 2018

**Eighth Updated Edition :** January, 2025

**Price :** Rs. 11500/-

US\$ 310

## **© Datanet India Pvt. Ltd.**

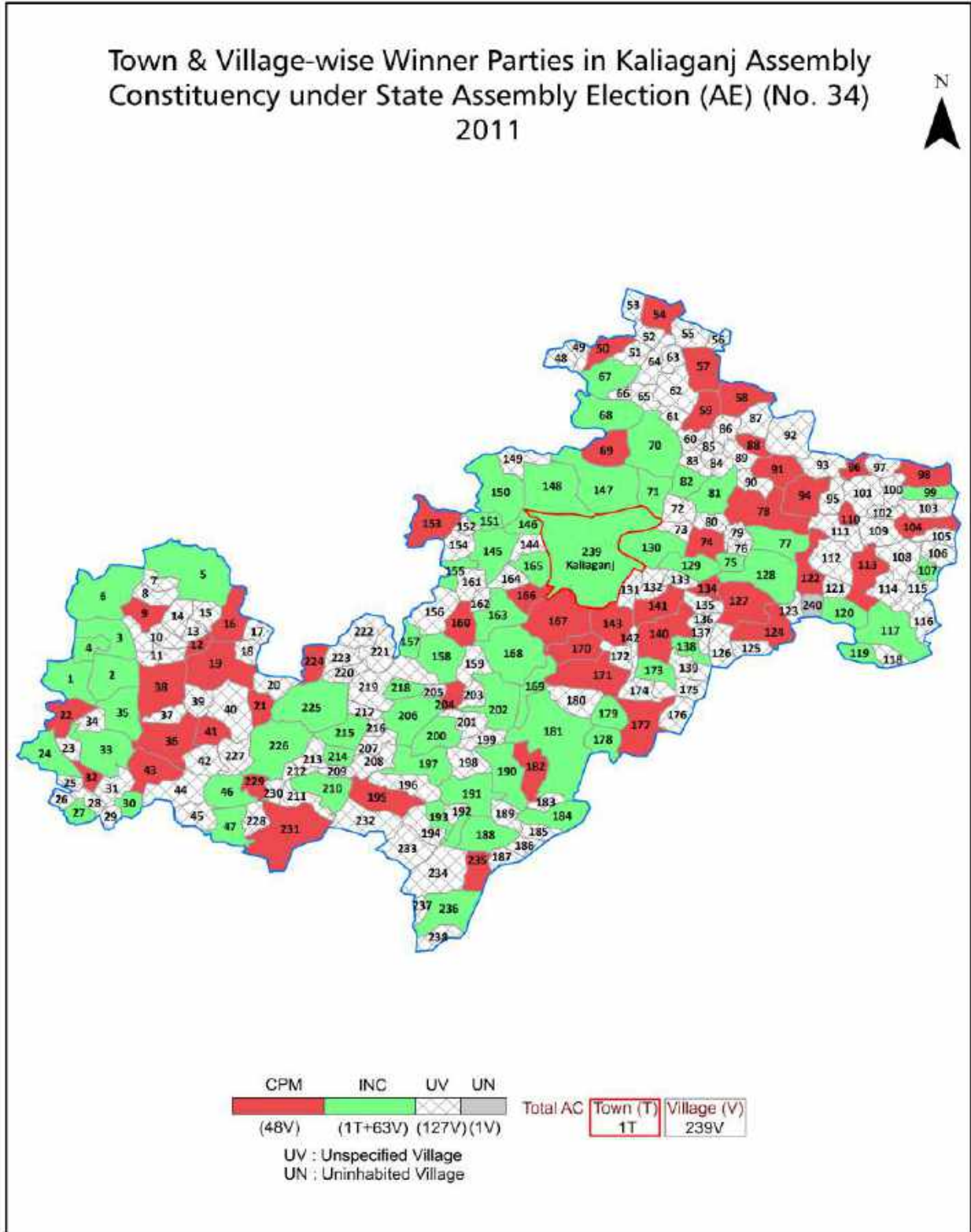
All rights reserved. No part of this book may be reproduced, stored in a retrieval system or transmitted in any form or by any means, mechanical photocopying, photographing, scanning, recording or otherwise without the prior written permission of the publisher. Please refer to Disclaimer at page no. 153 for the use of this publication.

Printed in India

## Contents

No.	Particulars	Page No.
	<b>Introduction</b>	
1	Assembly Constituency - (Vidhan Sabha) at a Glance   Features of Assembly as per Delimitation Commission of India (2008)	1-2
	<b>Location and Political Maps</b>	
2	Location Map   Boundaries of Assembly Constituency - (Vidhan Sabha in District   Boundaries of Assembly Constituency under Parliamentary Constituency - (Lok Sabha)   Town & Village-wise Winner Parties- 2024, 2021, 2019, 2014, 2011 and 2009	3-10
	<b>Administrative Setup (2011)</b>	
3	District   Sub-district   Towns   Villages   Inhabited Villages   Uninhabited Villages   Village Panchayat   Intermediate Panchayat	11-23
	<b>Demographics (2011)</b>	
4	Population   Households   Rural/Urban Population   Towns and Villages by Population Size   Sex Ratio (Total & 0-6 Years)   Religious Population   Social Population   Literacy Rate	24-25
	<b>Electoral Features</b>	
5	Important Dates of Last Elections Held   Electors by Gender   Service Electors   Voters   Voters Turnout   Polling Stations & Average Number of Electors per Polling Station   Electors by Age Group   Present Elected Representatives	26-31
	<b>Historical Summary Election Results</b>	
6	Vote Share of Major Parties   Winning Margin (Number & Percentage   Polarity of Parties   Summary Result of Assembly Segment of Parliamentary Elections 2024, 2019, 2014, 2009, 2004 and 1999   Summary Result of Assembly Elections 2021, 2016, 2011, 2006, 2001, 1996, 1991, 1987, 1982, 1977, 1972, 1971, 1969, 1967 and 1962	32-55
	<b>Polling Station Level Election Results</b>	
7	Name and Number of Polling Station 2024, 2021, 2019, 2014, 2011 and 2009   Polling Station-wise Electors, Voters & Voters Turnout 2024, 2021, 2019, 2014, 2011 and 2009   Polling Station wise Elections Results 2024, 2021, 2019, 2014, 2011 and 2009	56-133
	<b>Share of Assembly Constituency</b>	
8	Share of Assembly Constituency - (Vidhan Sabha) in State, District and Parliamentary Constituency - (Lok Sabha)	134
	<b>Socio-Economic Amenities (2011)</b>	
9	Access to Administrative Units   Agricultural, Manufacturing and Industrial Commodities   Demographic Indicators   Education   Health & Manpower   Drinking Water Supply   Sanitation   Entertainment and Recreations Infrastructure   Power   Food Allocation Distribution and Marketing of Agriculture Commodities Infrastructure   Transport and Road Infrastructure   Communication   Banking and Financial Services   Land Use   Irrigation Source	136-150
10	<b>Abbreviation &amp; Sources</b>	151-152
11	<b>Disclaimer</b>	153

Location & Political Map



## Administrative Setup

### List of Village Panchayat & Intermediate Panchayat (Block) Name - 2011

Village Name	Village Panchayat Name	Intermediate Panchayat Name
Anantapur	Anantapur	Kaliaganj
Anaun	Bochadanga	Kaliaganj
Atghara	Bochadanga	Kaliaganj
Atia	Baruna	Kaliaganj
Bagcha	Radhikapur	Kaliaganj
Bagduar	Radhikapur	Kaliaganj
Baghan	Bhandar	Kaliaganj
Baidan	Bochadanga	Kaliaganj
Baikunthapur	Radhikapur	Kaliaganj
Baje Dhabail	Mustafanagar	Kaliaganj
Bajitpur	Birghoi	Raiganj
Balabanda	Malgaon	Kaliaganj
Balahar	Radhikapur	Kaliaganj
Balaramppur	Bochadanga	Kaliaganj
Balas	Dhankoil	Kaliaganj
Bamangram	Barua	Raiganj
Baniapukur	Birghoi	Raiganj
Banigaon	Mustafanagar	Kaliaganj
Bansihara	Mustafanagar	Kaliaganj
Barabarua	Barua	Raiganj
Baral	Mustafanagar	Kaliaganj
Baruna	Baruna	Kaliaganj
Basmanpara	Birghoi	Raiganj
Batasan	Anantapur	Kaliaganj
Beurjhari	Malgaon	Kaliaganj
Bhabak	Radhikapur	Kaliaganj
Bhabanipur	Radhikapur	Kaliaganj
Bhagdumair	Barua	Raiganj
Bhandar (P)	Bhandar	Kaliaganj

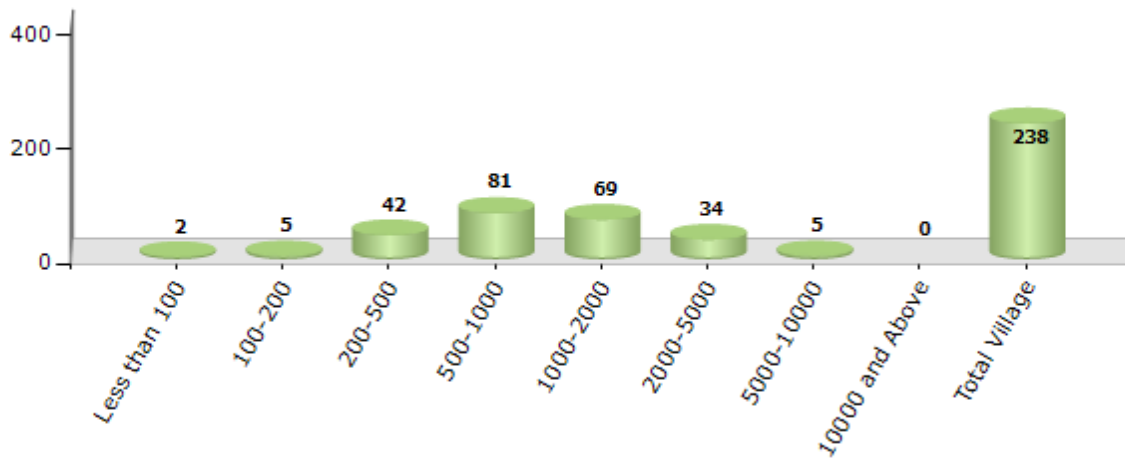
Contd....

Demographics

Number of Villages by Population Size - 2011

Less than 100	100-200	200-500	500-1000	1000-2000	2000-5000	5000-10000	10000 and Above	Total Village
2	5	42	81	69	34	5	0	238

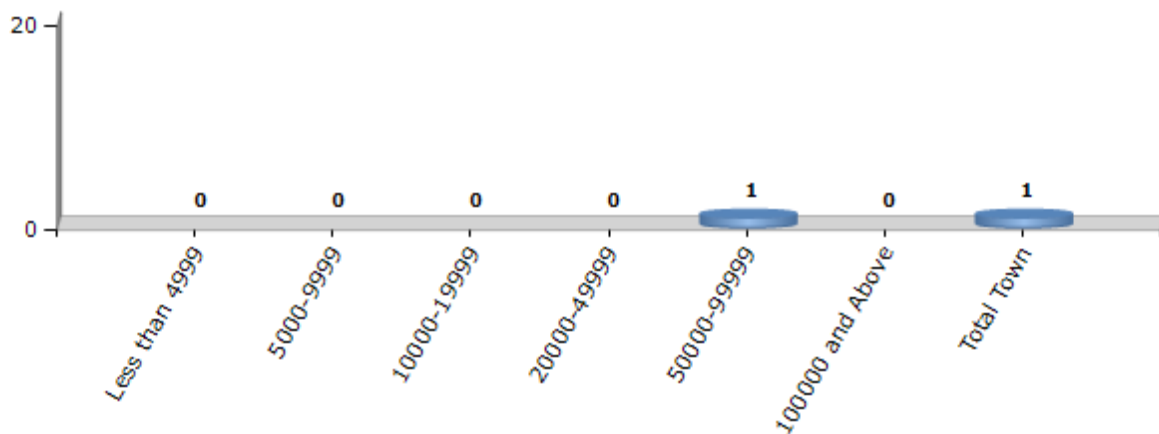
Number of Villages by Population Size - 2011



Number of Towns by Population Size - 2011

Less than 4999	5000-9999	10000-19999	20000-49999	50000-99999	100000 and Above	Total Town
0	0	0	0	1	0	1

Number of Towns by Population Size - 2011

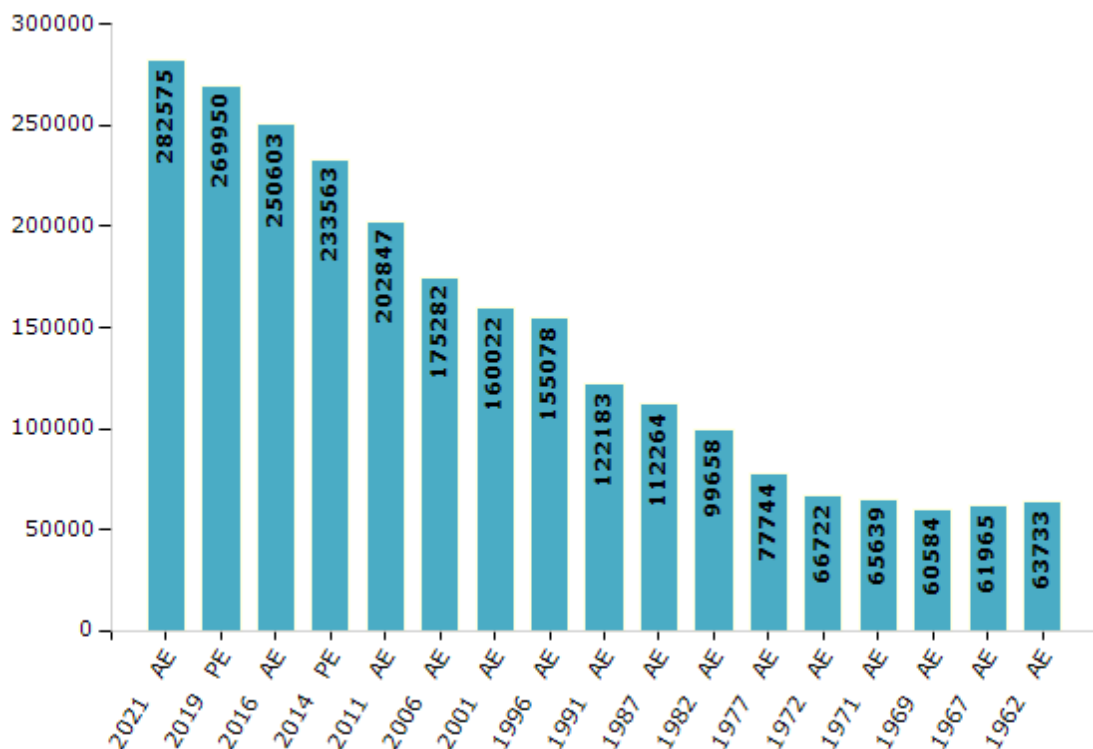


## Electoral Features

### Electors by Male & Female

Year	Male	Female	Others	Total	Year	Male	Female	Others	Total
2021 AE	145835	136721	19	282575	1991 AE	68907	53276	-	122183
2019 PE	140192	129750	8	269950	1987 AE	58176	54088	-	112264
2016 AE	130903	119695	5	250603	1982 AE	51811	47847	-	99658
2014 PE	122489	111069	5	233563	1977 AE	40178	37566	-	77744
2011 AE	107649	95198	0	202847	1972 AE	35714	31008	-	66722
2009 PE	-	-	-	-	1971 AE	35106	30533	-	65639
2006 AE	93985	81297	-	175282	1969 AE	32106	28478	-	60584
2004 PE	-	-	-	-	1967 AE	-	-	-	61965
2001 AE	83871	76151	-	160022	1962 AE	-	-	-	63733
1999 PE	-	-	-	-	1957 AE	-	-	-	-
1996 AE	81192	73886	-	155078	1952 AE	-	-	-	-

Number of Electors



Note : AE : Assembly Election, PE : Assembly Segment of Parliamentary Election

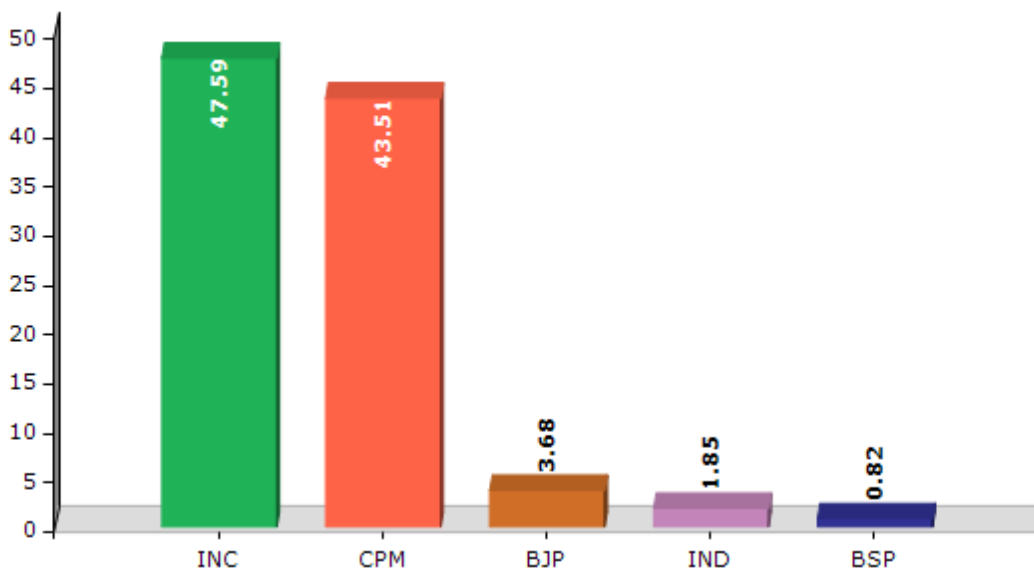


## Historical Summary Election Results

### Summary Result of Assembly Election - 2011

Candidate Name	Party	Votes	Votes %
Pramatha Nath Ray	INC	84873	47.59
Nani Gopal Roy	CPM	77583	43.51
Bhupati Roy	BJP	6563	3.68
Hriday Chandra Sarkar	IND	3302	1.85
Basudeb Debsharma	BSP	1471	0.82
Himangshu Ray	IND	1251	0.7
Jagdish Rajbhar	CPI(ML)(L)	894	0.5
Sunil Barman	IND	817	0.46
Kanu Roy	IND	684	0.38
Sushila Barman	IND	486	0.27
Rabindra Nath Barman	IND	400	0.22

Votes Percentage of Top Parties - 2011



## Polling Station Level Election Results

### Number and Name of Polling Stations (PS) (2011)

Number of Polling Stations	Name of Polling Stations	Number of Polling Stations	Name of Polling Stations
1	Mitrabati F . P . School, Room - 1	13A	Paschim Bhandar F . P . School, Room - 1
1A	Mitrabati F . P . School, Room - 1	14	Tapasighata F . P . School, Room - 1
2	Sadipur F . P . School, Room - 1	15	Serabhandar Junior Basic School, Room - 1
2A	Sadipur F . P . School, Room - 1	16	Keotan F , P , School, Room - 1
3	Bhelai S . C High School, Room - 1	16A	Keotan F , P , School, Room - 1
3A	Bhelai S . C High School, Room - 1	17	Baghan Junior Basic School, Room - 1
4	Purgram Junior Basic School, Room - 1	17A	Baghan Junior Basic School, Room - 1
4A	Purgram Junior Basic School, Room - 1	18	Kungar Pur S , S , K .Room - 1
5	Pachakandar Traf . P . School, Room - 1	19	Tilagano Juhbesik School, Room - 1
6	Mudafat F . P . School, Room - 1	19A	Tilagano Juhbesik School, Room - 1
6A	Mudafat F . P . School, Room - 1	20	Pahdurgapur Junior Basic School, Room - 1
7	Anantapur F . P . School, Room - 1	20A	Pahdurgapur Junior Basic School, Room - 1
8	Dasiya Juhbesik School, Room - 1	21	Ratan Junior Basic School, Room - 1
9	Mahinagar F . P . School, Room - 1	21A	Ratan Junior Basic School, Room - 1
9A	Mahinagar F . P . School, Room - 1	22	Ginni Debi Hindi High School, Room - 1
10	Pandara F . P . School, Room - 1	22A	Ginni Debi Hindi High School, Room - 1
10A	Pandara F . P . School, Room - 1	23	Chirail Junior Basic School, Room - 1
11	Tungail Bilpara Juniar Basic School, Room - 1	23A	Chirail Junior Basic School, Room - 1
11A	Tungail Bilpara Juniar Basic School, Room - 1	24	Chirail Pir Pukur F . P . School, Room - 1
12	Bilpara F . P . School, Room - 1	24A	Chirail Pir Pukur F . P . School, Room - 1
13	Paschim Bhandar F . P . School, Room - 1	25	Milonmoyee Rgalas High School, Room - 1

Contd....

## Polling Station Level Election Results

### Polling Station-wise Votes Secured by Overall Top Five Parties in Kaliaganj Assembly in Assembly Election (AE) under Raiganj Parliamentary Constituency in West Bengal (2011)

Number of Polling Station	Winner - Pramatha Nath Ray (INC)	Runner-up - Nani Gopal Roy (CPM)	3rd - Bhupati Roy (BJP)	4th - Hriday Chandra Sarkar (IND)	5th - Basudeb Debsharma (BSP)	Other	Total Votes Secured
22	348	218	22	4	4	8	604
22A	400	244	35	11	4	22	716
23	315	328	9	16	1	17	686
23A	289	197	12	15	3	15	531
24	465	163	25	6	6	8	673
24A	524	228	14	10	3	10	789
25	389	218	13	11	3	8	642
25A	391	165	12	4	4	4	580
26	569	283	42	9	4	29	936
27	336	291	15	13	7	13	675
27A	300	276	15	15	6	21	633
28	405	241	18	5	1	15	685
28A	291	208	9	3	4	7	522
29	324	205	29	16	7	16	597
29A	189	224	23	13	4	25	478
30	304	266	33	12	4	22	641
31	522	273	52	8	9	11	875
32	419	203	15	3	2	12	654
33	475	177	36	4	3	12	707
34	377	391	29	19	6	29	851
34A	311	306	12	8	5	13	655
35	362	222	33	10	1	18	646
35A	341	122	21	5	1	8	498
36	528	209	18	7	2	10	774
36A	382	196	19	1	3	15	616
37	289	314	22	4	2	5	636
37A	293	259	20	5	2	10	589
38	550	310	77	8	7	24	976
39	462	231	39	10	3	14	759
40	374	398	36	15	0	17	840
41	381	424	26	16	3	15	865
42	451	467	29	27	6	17	997
43	416	227	19	8	3	12	685
44	453	256	59	34	10	33	845
44A	427	275	33	16	7	21	779

Contd....

## Polling Station Level Election Results

### Winner, Runner-up and 3rd Party Position & Winning Margin According to Polling Stations in Kaliaganj Assembly in Assembly Election (AE) under Raiganj Parliamentary Constituency in West Bengal (2011)

Polling Station Number	Winner Party	Winner Votes (%)	Runner-up Party	Runner-up Votes (%)	Winning Margin Votes (%)	Third Party	Third Party Votes (%)	Other Votes (%)
45	INC	516 (60)	CPM	275 (31.98)	241 (28.02)	BJP	24 (2.79)	45 (5.23)
46	INC	180 (50.56)	CPM	159 (44.66)	21 (5.9)	IND (HCS)	5 (1.4)	12 (3.37)
47	INC	456 (61.29)	CPM	221 (29.7)	235 (31.59)	IND (HCS)	25 (3.36)	42 (5.65)
48	INC	359 (52.41)	CPM	270 (39.42)	89 (12.99)	IND (HCS)	20 (2.92)	36 (5.26)
48A	INC	292 (53.28)	CPM	208 (37.96)	84 (15.32)	BJP	19 (3.47)	29 (5.29)
49	CPM	386 (47.02)	INC	382 (46.53)	4 (0.49)	IND (HCS)	20 (2.44)	33 (4.02)
50	INC	419 (52.18)	CPM	326 (40.6)	93 (11.58)	BJP	24 (2.99)	34 (4.23)
51	INC	524 (54.64)	CPM	366 (38.16)	158 (16.48)	BJP	27 (2.82)	42 (4.38)
52	BJP	289 (34.86)	CPM	262 (31.6)	27 (3.26)	INC	236 (28.47)	42 (5.07)
52A	INC	423 (48.01)	CPM	391 (44.38)	32 (3.63)	BJP	43 (4.88)	24 (2.72)
53	INC	424 (51.58)	CPM	306 (37.23)	118 (14.35)	BJP	41 (4.99)	51 (6.2)
54	CPM	314 (51.64)	INC	246 (40.46)	68 (11.18)	BJP	20 (3.29)	28 (4.61)
54A	CPM	386 (43.32)	INC	300 (33.67)	86 (9.65)	BJP	167 (18.74)	38 (4.26)
55	CPM	566 (63.88)	INC	257 (29.01)	309 (34.87)	BJP	26 (2.93)	37 (4.18)
56	CPM	543 (48.96)	INC	508 (45.81)	35 (3.15)	BJP	32 (2.89)	26 (2.34)
57	CPM	326 (53.36)	INC	256 (41.9)	70 (11.46)	BJP	10 (1.64)	19 (3.11)
57A	CPM	284 (56.69)	INC	198 (39.52)	86 (17.17)	BJP	9 (1.8)	10 (2)
58	INC	488 (51.86)	CPM	390 (41.45)	98 (10.41)	BJP	18 (1.91)	45 (4.78)
58A	CPM	267 (46.03)	INC	262 (45.17)	5 (0.86)	BJP	16 (2.76)	35 (6.03)
59	INC	330 (47.35)	CPM	292 (41.89)	38 (5.46)	BJP	28 (4.02)	47 (6.74)
59A	INC	284 (44.79)	CPM	261 (41.17)	23 (3.62)	BJP	36 (5.68)	53 (8.36)
60	CPM	511 (53.85)	INC	369 (38.88)	142 (14.97)	IND (HCS)	23 (2.42)	46 (4.85)
61	CPM	343 (55.95)	INC	234 (38.17)	109 (17.78)	IND (HCS)	13 (2.12)	23 (3.75)
62	INC	308 (50.41)	CPM	281 (45.99)	27 (4.42)	IND (KR)	7 (1.15)	15 (2.45)
63	INC	520 (58.96)	CPM	319 (36.17)	201 (22.79)	BJP	24 (2.72)	19 (2.15)
63A	INC	476 (54.21)	CPM	365 (41.57)	111 (12.64)	IND (HCS)	14 (1.59)	23 (2.62)
64	CPM	540 (50.14)	INC	471 (43.73)	69 (6.41)	IND (KR)	25 (2.32)	41 (3.81)
65	CPM	327 (56.48)	INC	243 (41.97)	84 (14.51)	BJP	4 (0.69)	5 (0.86)
66	INC	348 (67.18)	CPM	147 (28.38)	201 (38.8)	BJP	6 (1.16)	17 (3.28)
66A	INC	322 (54.12)	CPM	238 (40)	84 (14.12)	IND (HCS)	14 (2.35)	21 (3.53)
67	CPM	287 (50.17)	INC	186 (32.52)	101 (17.65)	IND (HCS)	64 (11.19)	35 (6.12)
67A	CPM	304 (49.19)	INC	256 (41.42)	48 (7.77)	IND (HCS)	25 (4.05)	33 (5.34)
68	INC	362 (49.18)	CPM	340 (46.2)	22 (2.98)	IND (HCS)	9 (1.22)	25 (3.4)
68A	CPM	246 (54.3)	INC	198 (43.71)	48 (10.59)	IND (HCS)	3 (0.66)	6 (1.32)
69	CPM	614 (62.91)	INC	321 (32.89)	293 (30.02)	IND (HCS)	18 (1.84)	23 (2.36)

Contd....

## Socio-Economic Amenities - Rural

### Access to Education Facilities

Particulars	Number of Villages (% of Population)				
	Available	Not Available	If Not Available (Distance of Nearest Facility)		
			A	B	C
Govt. Primary School	202 (94)	36 (6)	0 (0)	0 (0)	0 (0)
Private Primary School	9 (9)	229 (91)	0 (0)	0 (0)	0 (0)
Govt. Middle School	42 (31)	196 (69)	148 (55)	25 (6)	1 (0)
Private Middle School	0 (0)	238 (100)	1 (1)	0 (0)	0 (0)
Govt. Secondary School	24 (20)	214 (80)	178 (67)	19 (6)	0 (0)
Private Secondary School	0 (0)	238 (100)	0 (0)	0 (0)	0 (0)
Govt. Senior Secondary School	24 (19)	214 (81)	159 (62)	39 (14)	3 (1)
Private Senior Secondary School	0 (0)	238 (100)	0 (0)	0 (0)	0 (0)
Govt. Arts and Science Degree College	0 (0)	238 (100)	21 (14)	101 (42)	112 (42)
Private Arts and Science Degree College	0 (0)	238 (100)	0 (0)	0 (0)	0 (0)
Govt. Engineering College	0 (0)	238 (100)	0 (0)	2 (0)	120 (58)
Private Engineering College	0 (0)	238 (100)	0 (0)	0 (0)	87 (30)
Govt. Medicine College	0 (0)	238 (100)	0 (0)	0 (0)	204 (86)
Private Medicine College	0 (0)	238 (100)	0 (0)	0 (0)	3 (1)
Govt. Management Institute	0 (0)	238 (100)	0 (0)	11 (7)	79 (39)
Private Management Institute	0 (0)	238 (100)	1 (1)	3 (1)	46 (15)
Govt. Polytechnic	0 (0)	238 (100)	5 (5)	38 (18)	184 (70)
Private Polytechnic	0 (0)	238 (100)	0 (0)	0 (0)	1 (1)
Govt. Vocational Training School/ITI	1 (1)	237 (99)	17 (12)	85 (37)	124 (45)
Private Vocational Training School/ITI	0 (0)	238 (100)	0 (0)	0 (0)	0 (0)
Govt. Non Formal Training Centre	1 (0)	237 (100)	18 (5)	29 (16)	30 (12)
Private Non Formal Training Centre	0 (0)	238 (100)	0 (0)	0 (0)	19 (8)
Govt. School For Disabled	2 (0)	236 (100)	0 (0)	28 (18)	128 (46)
Private School For Disabled	1 (0)	237 (100)	0 (0)	0 (0)	0 (0)
Government Others	30 (17)	208 (83)	0 (0)	0 (0)	0 (0)
Private Others	0 (0)	238 (100)	0 (0)	0 (0)	0 (0)

Note : Distance A : Less than 5 km; B : Between 5-10 km; C : 10+ km.; Source : Data Analysis is based on 2011 Census.

## DISCLAIMER

The Terms of Use and Disclaimer of Datanet India Private Limited (hereinafter referred to as "Datanet") for use of this analysis report of **Kaliaganj Assembly Constituency (Kaliaganj Vidhan Sabha)** :-

1. **Assembly Factbook™** is a Registered Trade Mark owned by Datanet.
2. All the maps are sketched and graphical representation only and have not been drawn to the scale and also not to represent the actual geographical area or boundary of the unit.
3. The data for the aforesaid analysis is based on authentic sources and has been culled from the various publications of Census, CSO and NSSO for district and block level data, various central and state government departments, Central & State Elections Commissions and the concerned Returning Officers' releases, Electoral Rolls, Election results and allied publications, internal assessment, surveys, estimates and analysis. Therefore, certain adjustment of data at micro level may have been done to arrive closer to the macro data.
4. Data have been provided on an "As Is" and "As AVAILABLE" basis
5. The colours shown in the maps or diagram and charts of a particular party, alliance or AC are indicative and do not represent them.
6. This publication which includes maps, sheets, graphs and data would be the property under copyright of Datanet only. The user may use these for its internal study, analysis and research purposes. It's public display, re-selling or any commercial uses by the user are not allowed.
7. Datanet has taken due care and caution in compilation and processing of data and allied information, but does not guarantee the accuracy, adequacy or completeness of any information/analysis and will be not responsible for any errors or omissions or for the results obtained from the use of such information/analysis.
8. All the contents for the publication have been culled from various authentic sources and Datanet reasonably believes such sources to be reliable, but does not make any representations, express or implied as to the accuracy or fitness of use of such information. The information or contents of the information/analysis do not constitute advice and should not be relied upon in making (or refraining from making) any decision. Any reliance placed upon the information provided by Datanet is the sole responsibility and strictly at the user's risk.
9. In no event will Datanet be liable for any damages (including, without limitation, damages for loss of business projects, or loss of profits) arising in contract, tort or otherwise from the use of or inability to use any of its contents, or from any action taken (or refrained from being taken) as a result of using the analysis or any of its contents. Datanet its directors, owners, editors, officials, employees, distributor and agents or any associate will not be liable for any errors in the information contained or any consequences arising from the use of the contents of the provided information/analysis.
10. If any provision of these terms and conditions is held invalid or illegal or unenforceable for any reason by any court of competent jurisdiction, such provision shall be severed and the remainder of provisions of the terms and conditions shall continue in full force and effect as if the Term of Use had been executed with the invalid, illegal or unenforceable provision eliminated.
11. If there are any discrepancies in the information provided, please bring it to attention of Datanet for suitable rectification measures.

**Buy Online This Complete Book At**  
**Datanet India eBooks Store**

[www.indiastatpublications.com](http://www.indiastatpublications.com)

or go directly at

[http://www.indiastatpublications.com/  
Assembly\\_factbook/West\\_Bengal/Raiganj/ Kaliaganj](http://www.indiastatpublications.com/Assembly_factbook/West_Bengal/Raiganj/Kaliaganj)

 **india**stat**elections**

ISBN : 978-93-5293-835-3

