



West Bengal

Assembly Factbook™

Karandighi Assembly Constituency



Key Electoral Data of Karandighi
Assembly Constituency (Vidhan Sabha)

West Bengal
Assembly FactbookTM
Karandighi Assembly Constituency



Karandighi Vidhan Sabha

Editor & Director

Dr. R.K. Thukral

Research Editor

Dr. Shafeeq Rahman

Compiled, Researched and Published by Datanet India Pvt. Ltd.

D-100, 1st Floor,

Okhla Industrial Area, Phase-I,
New Delhi- 110020.

Ph.: 91-11- 43580781-84

Email : support@indiastatpublications.com

Website : www.indiastatelections.com

Online Book Store :

www.indiastatpublications.com

Report No. : AFB/WB-032-0125

ISBN : 978-93-5293-697-7

First Edition : January, 2018

Eighth Updated Edition : January, 2025

Price : Rs. 11500/-

US\$ 310

© Datanet India Pvt. Ltd.

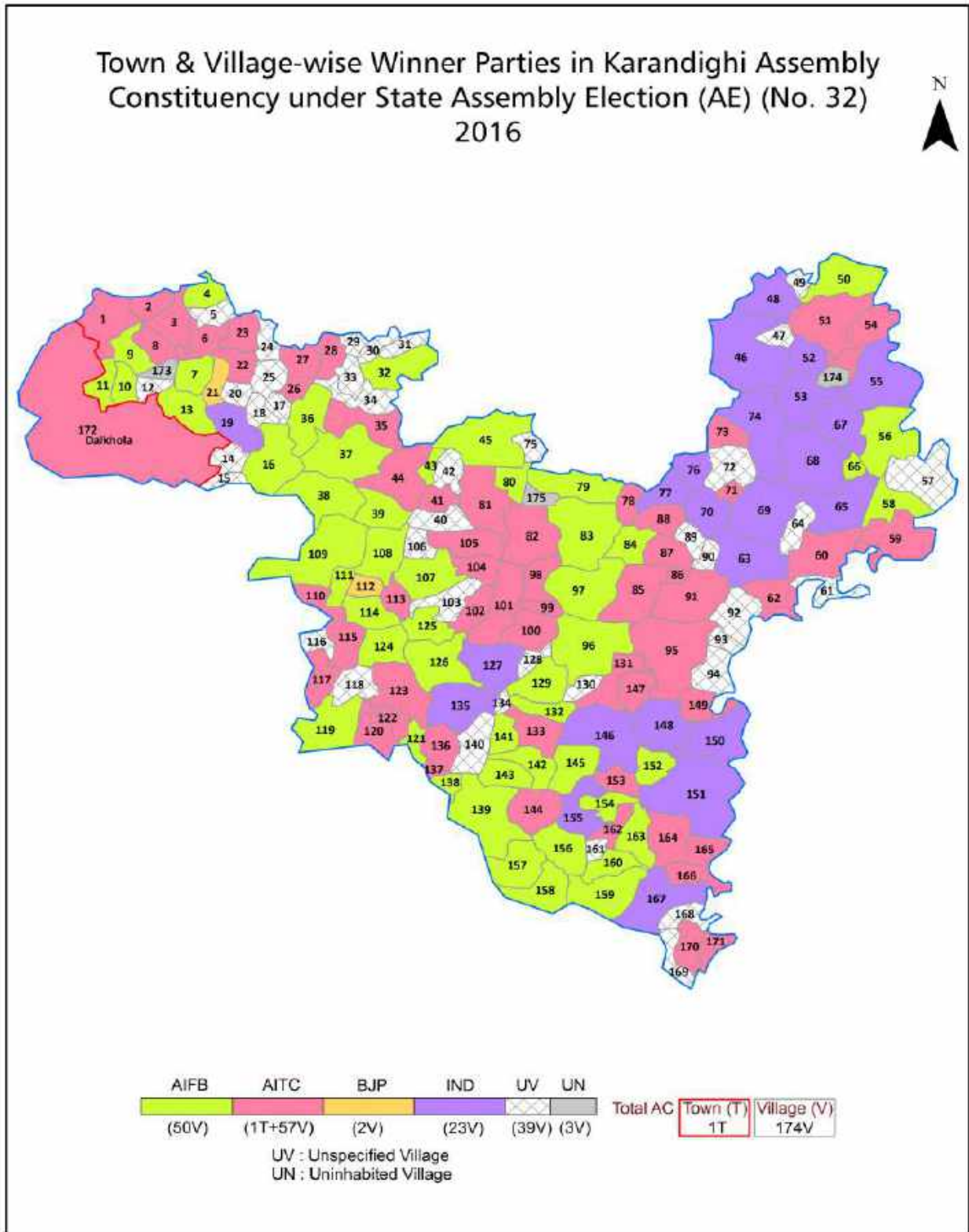
All rights reserved. No part of this book may be reproduced, stored in a retrieval system or transmitted in any form or by any means, mechanical photocopying, photographing, scanning, recording or otherwise without the prior written permission of the publisher. Please refer to Disclaimer at page no. 168 for the use of this publication.

Printed in India

Contents

No.	Particulars	Page No.
	Introduction	
1	Assembly Constituency - (Vidhan Sabha) at a Glance Features of Assembly as per Delimitation Commission of India (2008)	1-2
	Location and Political Maps	
2	Location Map Boundaries of Assembly Constituency - (Vidhan Sabha in District Boundaries of Assembly Constituency under Parliamentary Constituency - (Lok Sabha) Town & Village-wise Winner Parties- 2024, 2021, 2019, 2016, 2014, 2011 and 2009	3-10
	Administrative Setup (2011)	
3	District Sub-district Towns Villages Inhabited Villages Uninhabited Villages Village Panchayat Intermediate Panchayat	11-20
	Demographics (2011)	
4	Population Households Rural/Urban Population Towns and Villages by Population Size Sex Ratio (Total & 0-6 Years) Religious Population Social Population Literacy Rate	21-22
	Electoral Features	
5	Important Dates of Last Elections Held Electors by Gender Service Electors Voters Voters Turnout Polling Stations & Average Number of Electors per Polling Station Electors by Age Group Present Elected Representatives	23-28
	Historical Summary Election Results	
6	Vote Share of Major Parties Winning Margin (Number & Percentage Polarity of Parties Summary Result of Assembly Segment of Parliamentary Elections 2024, 2019, 2014, 2009, 2004 and 1999 Summary Result of Assembly Elections 2021, 2016, 2011, 2006, 2001, 1996, 1991, 1987, 1982, 1977, 1972, 1971, 1969, 1967, 1962 and 1957	29-53
	Polling Station Level Election Results	
7	Name and Number of Polling Station 2024, 2021, 2019, 2016, 2014, 2011 and 2009 Polling Station-wise Electors, Voters & Voters Turnout 2024, 2021, 2019, 2016, 2014, 2011 and 2009 Polling Station wise Elections Results 2024, 2021, 2019, 2016, 2014, 2011 and 2009	54-148
	Share of Assembly Constituency	
8	Share of Assembly Constituency - (Vidhan Sabha) in State, District and Parliamentary Constituency - (Lok Sabha)	149
	Socio-Economic Amenities (2011)	
9	Access to Administrative Units Agricultural, Manufacturing and Industrial Commodities Demographic Indicators Education Health & Manpower Drinking Water Supply Sanitation Entertainment and Recreations Infrastructure Power Food Allocation Distribution and Marketing of Agriculture Commodities Infrastructure Transport and Road Infrastructure Communication Banking and Financial Services Land Use Irrigation Source	151-165
10	Abbreviation & Sources	166-167
11	Disclaimer	168

Location & Political Map



Administrative Setup

List of Village Panchayat & Intermediate Panchayat (Block) Name - 2011

Village Name	Village Panchayat Name	Intermediate Panchayat Name
Abdulpur	Dalkhola-I	Karandighi
Alampur	Lahutara-II	Karandighi
Alianagar	Karandighi-II	Karandighi
Altapur	Altapur-II	Karandighi
Babhania	Dalkhola-I	Karandighi
Bagela	Raniganj	Karandighi
Bagindar	Raniganj	Karandighi
Bahangaon	Lahutara-II	Karandighi
Baijuar	Karandighi-II	Karandighi
Balchiar	Lahutara-II	Karandighi
Balia	Altapur-II	Karandighi
Bamhol	Altapur-I	Karandighi
Barail	Raniganj	Karandighi
Barapataul	Altapur-I	Karandighi
Bardahi	Rasakhowa-II	Karandighi
Barhans	Domohona	Karandighi
Barodangi	Domohona	Karandighi
Barua	Altapur-I	Karandighi
Basantagachh	Karandighi-II	Karandighi
Basudebpur	Karandighi-I	Karandighi
Belbari	Lahutara-I	Karandighi
Bhabanipur	Rasakhowa-I	Karandighi
Bhagabanpur	Dalkhola-I	Karandighi
Bhagdoarin	Lahutara-I	Karandighi
Bhagelia	Karandighi-I	Karandighi
Bhagsur	Raniganj	Karandighi
Bhaksala	Karandighi-II	Karandighi
Bhandarbari	Karandighi-I	Karandighi
Bhandarbarigachi	Karandighi-I	Karandighi

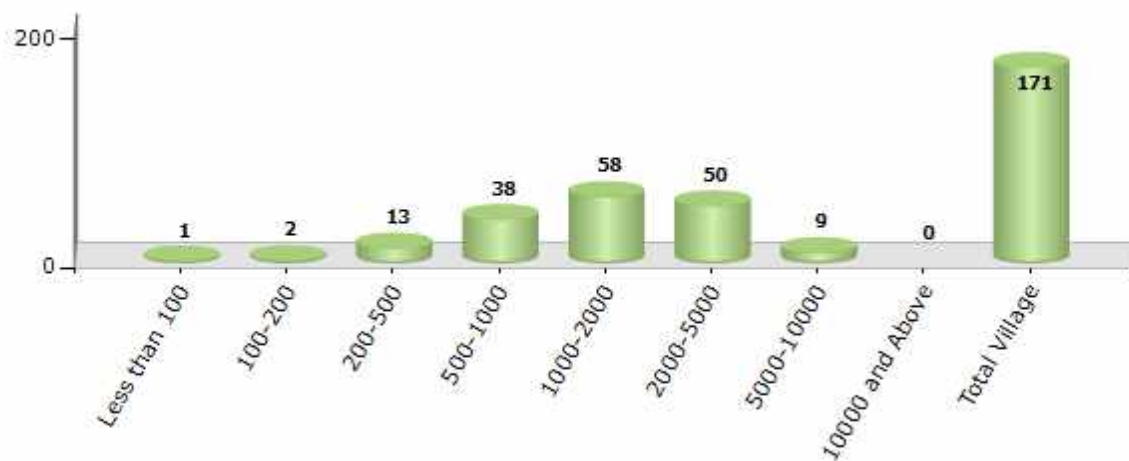
Contd....

Demographics

Number of Villages by Population Size - 2011

Less than 100	100-200	200-500	500-1000	1000-2000	2000-5000	5000-10000	10000 and Above	Total Village
1	2	13	38	58	50	9	0	171

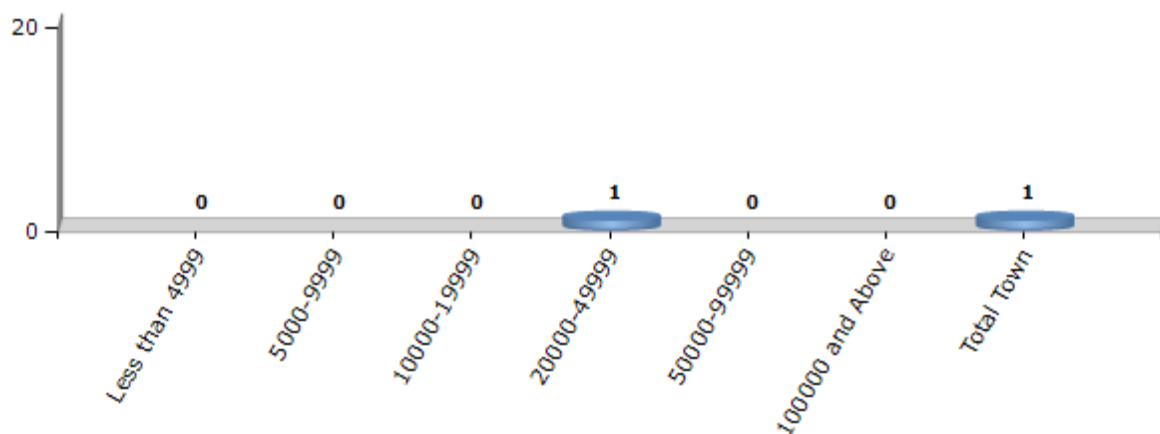
Number of Villages by Population Size - 2011



Number of Towns by Population Size - 2011

Less than 4999	5000-9999	10000-19999	20000-49999	50000-99999	100000 and Above	Total Town
0	0	0	1	0	0	1

Number of Towns by Population Size - 2011

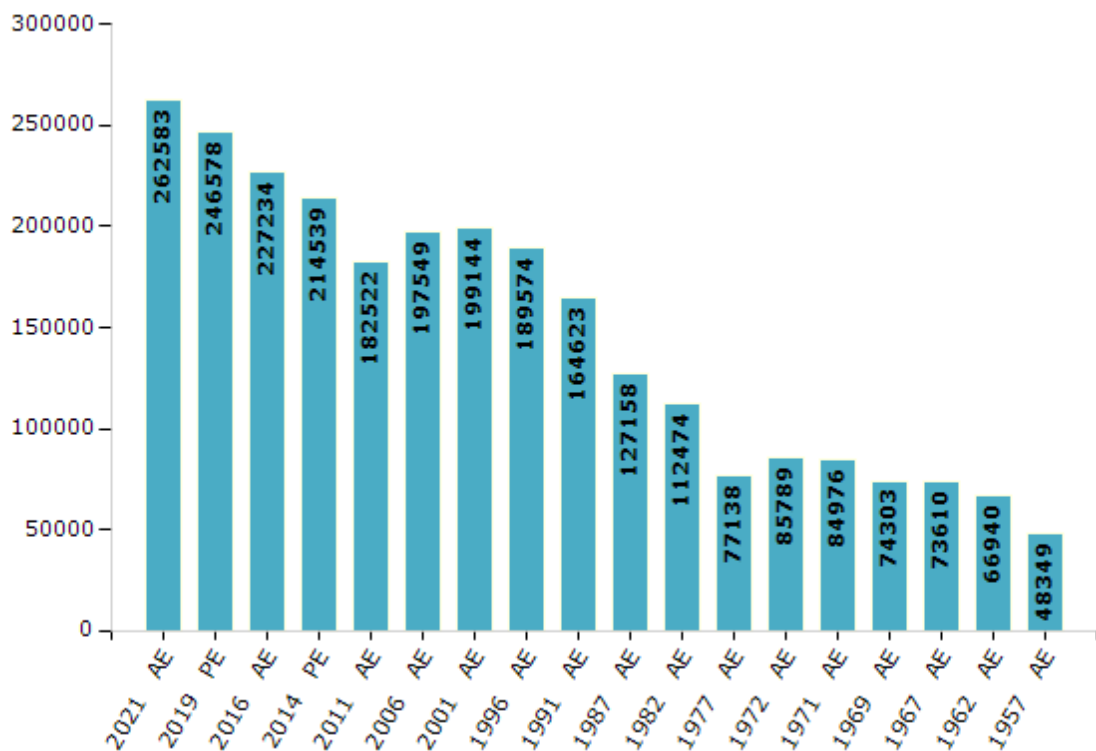


Electoral Features

Electors by Male & Female

Year	Male	Female	Others	Total	Year	Male	Female	Others	Total
2021 AE	135693	126881	9	262583	1991 AE	84094	80529	-	164623
2019 PE	128252	118316	10	246578	1987 AE	65664	61494	-	127158
2016 AE	118661	108566	7	227234	1982 AE	57969	54505	-	112474
2014 PE	111528	103003	8	214539	1977 AE	40363	36775	-	77138
2011 AE	94740	87782	0	182522	1972 AE	53266	32523	-	85789
2009 PE	-	-	-	-	1971 AE	52688	32288	-	84976
2006 AE	102687	94862	-	197549	1969 AE	39452	34851	-	74303
2004 PE	-	-	-	-	1967 AE	-	-	-	73610
2001 AE	100719	98425	-	199144	1962 AE	-	-	-	66940
1999 PE	-	-	-	-	1957 AE	-	-	-	48349
1996 AE	97601	91973	-	189574	1952 AE	-	-	-	-

Number of Electors



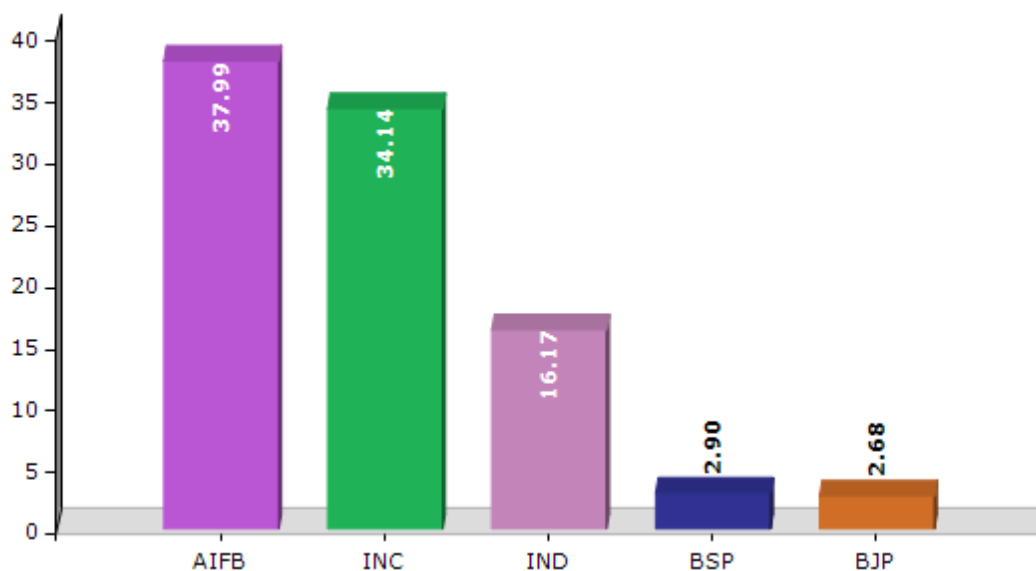
Note : AE : Assembly Election, PE : Assembly Segment of Parliamentary Election

Historical Summary Election Results

Summary Result of Assembly Election - 2011

Candidate Name	Party	Votes	Votes %
Gokul Roy	AIFB	57023	37.99
Subhas Goswami	INC	51245	34.14
Md Hafijul Iqbal(Bhola)	IND	24272	16.17
Nirod Bandhu Biswas	BSP	4355	2.9
Arshad Alam	BJP	4020	2.68
Bablu Soren	IND	2437	1.62
Mukter Ahamed	SUCI	2232	1.49
Hem Ranjan Mandal	JD(U)	1605	1.07
Benoy Kumar Das	IND	1124	0.75
Dinesh Chandra Singha	IND	972	0.65
Purna Chandra Singha	IND	815	0.54

Votes Percentage of Top Parties - 2011



Polling Station Level Election Results

Number and Name of Polling Stations (PS) (2016)

Number of Polling Stations	Name of Polling Stations	Number of Polling Stations	Name of Polling Stations
1	Malkot F.P.S	22	Dalkhola Girls Highschool
2	Hatbari F.P.S	23	Zilla Parishad Dakbunglow
3	Purba Goalgaon Ssk	24	Subhashpally F.P.S
4	Chengatuli Shikarpur F.P.S.	25	Deshbandhupara Ssk Roomno-1
5	Dalkhola-I G.P. Office Atdewanjagir	26	Deshbandhupara Ssk Roomno-2
6	Abdulpur F.P.S	27	Phe Rest Houst
7	Dubel Bavania Ssk	28	Mithapur F.P.S
8	Bavania F.P.S	29	Dalkhola High Schoolroom No- 1
9	Joyrampur F.P.S	30	Dalkhola High Schoolroom No- 2
10	Hemenpur F.P.S	31	Najarpur F.P.S
11	Bhagawanpur F.P.S	32	Bhusamoni F.P.S
12	Lahasara F.P.S	33	Dalkhola College
13	Nichitpur F.P.S.	34	Haripur F.P.S
14	Sarsar F,P,S.	35	Teesta Cannel Office, Sub-Devision-V At Haripur
15	Pwd Office (Rail Gate)	36	Mahammadpur F.P.S
16	Dalkhola Urdu Highschool At Farsara	37	Chiranch Fps
17	Mahammadpur F.P.S	38	Jiagachhi Kamartua Ssk
18	Itvata F.P.S	39	Chandgola Fps (Old)
19	Dalkhola Girls Highschool, Room No-2	40	Chandgola Ssk
20	Uttar Dalkhola Highschool Room No -1	41	Sushilapur Fps
21	Uttar Dalkhola Highschool Room No -2	42	Simanandapur Ssk

Contd....

Polling Station Level Election Results

Polling Station-wise Votes Secured by Overall Top Five Parties in Karandighi Assembly in Assembly Election (AE) under Raiganj Parliamentary Constituency in West Bengal (2016)

Number of Polling Station	Winner - Manodeb Sinha (AITC)	Runner-up - Gokul Roy (AIFB)	3rd - SK. Samsul (IND)	4th - Abdul Jalil (BJP)	5th - Nirod Bandhu Biswas (BSP)	NOTA	Other	Total Votes Secured
36	574	69	165	207	15	19	34	1083
37	249	109	177	317	18	23	32	925
38	387	301	80	19	29	10	39	865
39	430	102	227	91	26	30	40	946
40	242	157	79	121	14	12	60	685
41	255	212	86	196	30	20	47	846
42	161	243	370	81	52	29	63	999
43	342	280	105	99	21	11	29	887
44	140	291	349	93	41	52	31	997
45	128	206	259	28	27	22	47	717
46	118	223	120	34	22	8	22	547
47	122	301	150	24	38	9	23	667
48	182	375	155	64	54	15	46	891
49	206	256	248	79	41	26	24	880
50	344	252	21	133	38	7	31	826
51	162	288	267	115	42	29	31	934
52	284	322	39	153	24	14	33	869
53	371	242	8	274	13	5	27	940
54	113	264	21	207	15	14	36	670
55	254	345	63	149	39	27	52	929
56	278	232	59	217	28	19	35	868
57	403	381	188	58	27	30	34	1121
58	224	397	148	117	38	20	24	968
59	355	361	103	52	57	23	37	988
60	207	195	14	37	20	3	12	488
61	215	205	158	53	20	16	26	693
62	388	320	196	91	23	10	40	1068
63	177	167	226	119	11	30	12	742
64	187	360	214	112	32	33	48	986
65	167	299	237	43	20	26	29	821
66	427	268	183	75	24	5	26	1008
67	292	231	421	109	27	31	27	1138
68	327	186	186	104	26	22	30	881
69	307	116	344	103	15	20	25	930
70	230	439	108	213	29	20	27	1066

Contd....

Polling Station Level Election Results

Winner, Runner-up and 3rd Party Position & Winning Margin According to Polling Stations in Karandighi Assembly in Assembly Election (AE) under Raiganj Parliamentary Constituency in West Bengal (2016)

Polling Station Number	Winner Party	Winner Votes (%)	Runner-up Party	Runner-up Votes (%)	Winning Margin Votes (%)	Third Party	Third Party Votes (%)	Other Votes (%)
75	AITC	327 (38.11)	BJP	250 (29.14)	77 (8.97)	AIFB	193 (22.49)	88 (10.26)
76	AIFB	451 (42.07)	IND (SKS)	199 (18.56)	252 (23.51)	BJP	162 (15.11)	260 (24.25)
77	IND (SKS)	383 (37.26)	AIFB	281 (27.33)	102 (9.93)	AITC	259 (25.19)	105 (10.21)
78	AIFB	465 (41.26)	BJP	300 (26.62)	165 (14.64)	AITC	232 (20.59)	130 (11.54)
79	AITC	289 (36.63)	IND (SKS)	285 (36.12)	4 (0.51)	AIFB	104 (13.18)	111 (14.07)
80	AIFB	204 (44.35)	AITC	159 (34.57)	45 (9.78)	IND (SKS)	52 (11.3)	45 (9.78)
81	AITC	266 (43.25)	IND (SKS)	219 (35.61)	47 (7.64)	AIFB	52 (8.46)	78 (12.68)
82	AITC	368 (42.79)	AIFB	236 (27.44)	132 (15.35)	IND (SKS)	147 (17.09)	109 (12.67)
83	AITC	196 (32.61)	IND (SKS)	186 (30.95)	10 (1.66)	AIFB	117 (19.47)	102 (16.97)
84	IND (SKS)	235 (39.97)	AITC	201 (34.18)	34 (5.79)	AIFB	97 (16.5)	55 (9.35)
85	IND (SKS)	278 (43.44)	AITC	203 (31.72)	75 (11.72)	BJP	53 (8.28)	106 (16.56)
86	AITC	270 (34.93)	AIFB	240 (31.05)	30 (3.88)	IND (SKS)	183 (23.67)	80 (10.35)
87	IND (SKS)	226 (33.93)	BJP	145 (21.77)	81 (12.16)	AITC	134 (20.12)	161 (24.17)
88	IND (SKS)	195 (36.25)	AITC	110 (20.45)	85 (15.8)	AIFB	100 (18.59)	133 (24.72)
89	AITC	291 (30.44)	BJP	255 (26.67)	36 (3.77)	IND (SKS)	183 (19.14)	227 (23.74)
90	IND (SKS)	493 (47.63)	AITC	223 (21.55)	270 (26.08)	AIFB	118 (11.4)	201 (19.42)
91	IND (SKS)	368 (36.95)	AIFB	333 (33.43)	35 (3.52)	AITC	150 (15.06)	145 (14.56)
92	IND (SKS)	392 (44.14)	AIFB	185 (20.83)	207 (23.31)	AITC	182 (20.5)	129 (14.53)
93	AITC	245 (29.06)	AIFB	227 (26.93)	18 (2.13)	IND (SKS)	188 (22.3)	183 (21.71)
94	BJP	219 (38.09)	IND (SKS)	140 (24.35)	79 (13.74)	AITC	120 (20.87)	96 (16.7)
95	BJP	243 (35.68)	IND (SKS)	188 (27.61)	55 (8.07)	AITC	123 (18.06)	127 (18.65)
96	AITC	326 (37.56)	IND (SKS)	283 (32.6)	43 (4.96)	BJP	105 (12.1)	154 (17.74)
97	IND (SKS)	429 (48.75)	AITC	195 (22.16)	234 (26.59)	AIFB	95 (10.8)	161 (18.3)
98	AITC	212 (34.75)	IND (SKS)	200 (32.79)	12 (1.96)	AIFB	84 (13.77)	114 (18.69)
99	IND (SKS)	249 (35.52)	AITC	239 (34.09)	10 (1.43)	AIFB	79 (11.27)	134 (19.12)
100	IND (SKS)	245 (41.67)	AITC	149 (25.34)	96 (16.33)	AIFB	85 (14.46)	109 (18.54)
101	IND (SKS)	234 (27.76)	AITC	227 (26.93)	7 (0.83)	BJP	171 (20.28)	211 (25.03)
102	AITC	144 (27.85)	IND (SKS)	120 (23.21)	24 (4.64)	AIFB	116 (22.44)	137 (26.5)
103	AIFB	346 (41.59)	AITC	229 (27.52)	117 (14.07)	BJP	144 (17.31)	113 (13.58)
104	AITC	197 (36.35)	AIFB	139 (25.65)	58 (10.7)	BJP	90 (16.61)	116 (21.4)
105	IND (SKS)	312 (31.04)	AITC	231 (22.99)	81 (8.05)	AIFB	207 (20.6)	255 (25.37)
106	IND (SKS)	215 (25.63)	AIFB	204 (24.31)	11 (1.32)	AITC	182 (21.69)	238 (28.37)
107	IND (SKS)	305 (33.04)	AITC	208 (22.54)	97 (10.5)	BJP	190 (20.59)	220 (23.84)
108	AIFB	267 (37.24)	IND (SKS)	226 (31.52)	41 (5.72)	BJP	111 (15.48)	113 (15.76)
109	AIFB	239 (26.73)	AITC	208 (23.27)	31 (3.46)	BJP	190 (21.25)	257 (28.75)
110	AIFB	345 (36.86)	IND (SKS)	234 (25)	111 (11.86)	BJP	134 (14.32)	223 (23.82)
111	AITC	377 (37.74)	AIFB	283 (28.33)	94 (9.41)	IND (SKS)	187 (18.72)	152 (15.22)

Contd....

Socio-Economic Amenities - Rural

Access to Education Facilities

Particulars	Number of Villages (% of Population)				
	Available	Not Available	If Not Available (Distance of Nearest Facility)		
			A	B	C
Govt. Primary School	162 (98)	9 (2)	0 (0)	0 (0)	0 (0)
Private Primary School	13 (14)	158 (86)	0 (0)	0 (0)	0 (0)
Govt. Middle School	35 (31)	136 (69)	93 (46)	31 (14)	2 (1)
Private Middle School	3 (2)	168 (98)	0 (0)	0 (0)	0 (0)
Govt. Secondary School	17 (18)	154 (82)	101 (57)	44 (19)	2 (1)
Private Secondary School	1 (0)	170 (100)	0 (0)	0 (0)	0 (0)
Govt. Senior Secondary School	14 (14)	157 (86)	78 (44)	58 (33)	13 (3)
Private Senior Secondary School	1 (0)	170 (100)	0 (0)	0 (0)	0 (0)
Govt. Arts and Science Degree College	0 (0)	171 (100)	6 (4)	24 (12)	137 (82)
Private Arts and Science Degree College	1 (0)	170 (100)	0 (0)	0 (0)	1 (0)
Govt. Engineering College	0 (0)	171 (100)	0 (0)	0 (0)	155 (93)
Private Engineering College	0 (0)	171 (100)	0 (0)	0 (0)	12 (5)
Govt. Medicine College	1 (0)	170 (100)	0 (0)	0 (0)	151 (89)
Private Medicine College	0 (0)	171 (100)	0 (0)	0 (0)	5 (2)
Govt. Management Institute	1 (0)	170 (100)	0 (0)	0 (0)	24 (14)
Private Management Institute	1 (0)	170 (100)	0 (0)	0 (0)	81 (50)
Govt. Polytechnic	0 (0)	171 (100)	0 (0)	0 (0)	158 (91)
Private Polytechnic	0 (0)	171 (100)	0 (0)	0 (0)	3 (1)
Govt. Vocational Training School/ITI	0 (0)	171 (100)	1 (0)	0 (0)	157 (89)
Private Vocational Training School/ITI	0 (0)	171 (100)	0 (0)	0 (0)	1 (1)
Govt. Non Formal Training Centre	1 (0)	170 (100)	2 (3)	4 (1)	36 (23)
Private Non Formal Training Centre	1 (1)	170 (99)	0 (0)	0 (0)	2 (1)
Govt. School For Disabled	0 (0)	171 (100)	1 (0)	1 (1)	104 (57)
Private School For Disabled	1 (1)	170 (99)	0 (0)	0 (0)	2 (1)
Government Others	1 (0)	170 (100)	0 (0)	0 (0)	0 (0)
Private Others	1 (1)	170 (99)	0 (0)	0 (0)	0 (0)

Note : Distance A : Less than 5 km; B : Between 5-10 km; C : 10+ km.; Source : Data Analysis is based on 2011 Census.

DISCLAIMER

The Terms of Use and Disclaimer of Datanet India Private Limited (hereinafter referred to as "Datanet") for use of this analysis report of **Karandighi Assembly Constituency (Karandighi Vidhan Sabha)** :-

1. **Assembly Factbook™** is a Registered Trade Mark owned by Datanet.
2. All the maps are sketched and graphical representation only and have not been drawn to the scale and also not to represent the actual geographical area or boundary of the unit.
3. The data for the aforesaid analysis is based on authentic sources and has been culled from the various publications of Census, CSO and NSSO for district and block level data, various central and state government departments, Central & State Elections Commissions and the concerned Returning Officers' releases, Electoral Rolls, Election results and allied publications, internal assessment, surveys, estimates and analysis. Therefore, certain adjustment of data at micro level may have been done to arrive closer to the macro data.
4. Data have been provided on an "As Is" and "As AVAILABLE" basis
5. The colours shown in the maps or diagram and charts of a particular party, alliance or AC are indicative and do not represent them.
6. This publication which includes maps, sheets, graphs and data would be the property under copyright of Datanet only. The user may use these for its internal study, analysis and research purposes. It's public display, re-selling or any commercial uses by the user are not allowed.
7. Datanet has taken due care and caution in compilation and processing of data and allied information, but does not guarantee the accuracy, adequacy or completeness of any information/analysis and will be not responsible for any errors or omissions or for the results obtained from the use of such information/analysis.
8. All the contents for the publication have been culled from various authentic sources and Datanet reasonably believes such sources to be reliable, but does not make any representations, express or implied as to the accuracy or fitness of use of such information. The information or contents of the information/analysis do not constitute advice and should not be relied upon in making (or refraining from making) any decision. Any reliance placed upon the information provided by Datanet is the sole responsibility and strictly at the user's risk.
9. In no event will Datanet be liable for any damages (including, without limitation, damages for loss of business projects, or loss of profits) arising in contract, tort or otherwise from the use of or inability to use any of its contents, or from any action taken (or refrained from being taken) as a result of using the analysis or any of its contents. Datanet its directors, owners, editors, officials, employees, distributor and agents or any associate will not be liable for any errors in the information contained or any consequences arising from the use of the contents of the provided information/analysis.
10. If any provision of these terms and conditions is held invalid or illegal or unenforceable for any reason by any court of competent jurisdiction, such provision shall be severed and the remainder of provisions of the terms and conditions shall continue in full force and effect as if the Term of Use had been executed with the invalid, illegal or unenforceable provision eliminated.
11. If there are any discrepancies in the information provided, please bring it to attention of Datanet for suitable rectification measures.

**Buy Online This Complete Book At
Datanet India eBooks Store**

www.indiastatpublications.com

or go directly at

[http://www.indiastatpublications.com/
Assembly_factbook/West_Bengal/Raiganj/ Karandighi](http://www.indiastatpublications.com/Assembly_factbook/West_Bengal/Raiganj/Karandighi)

 **india**stat**elections**

ISBN : 978-93-5293-697-7



9 789352 936977