



West Bengal

Assembly Factbook™

Raiganj Assembly Constituency



Key Electoral Data of Raiganj
Assembly Constituency (Vidhan Sabha)

West Bengal

Assembly Factbook™

Raiganj Assembly Constituency



Raiganj Vidhan Sabha

Editor & Director

Dr. R.K. Thukral

Research Editor

Dr. Shafeeq Rahman

Compiled, Researched and Published by Datanet India Pvt. Ltd.

D-100, 1st Floor,

Okhla Industrial Area, Phase-I,
New Delhi- 110020.

Ph.: 91-11- 43580781-84

Email : support@indiastatpublications.com

Website : www.indiastatelections.com

Online Book Store :

www.indiastatpublications.com

Report No. : AFB/WB-035-0125

ISBN : 978-93-5293-782-0

First Edition : January, 2018

Eighth Updated Edition : January, 2025

Price : Rs. 11500/-

US\$ 310

© Datanet India Pvt. Ltd.

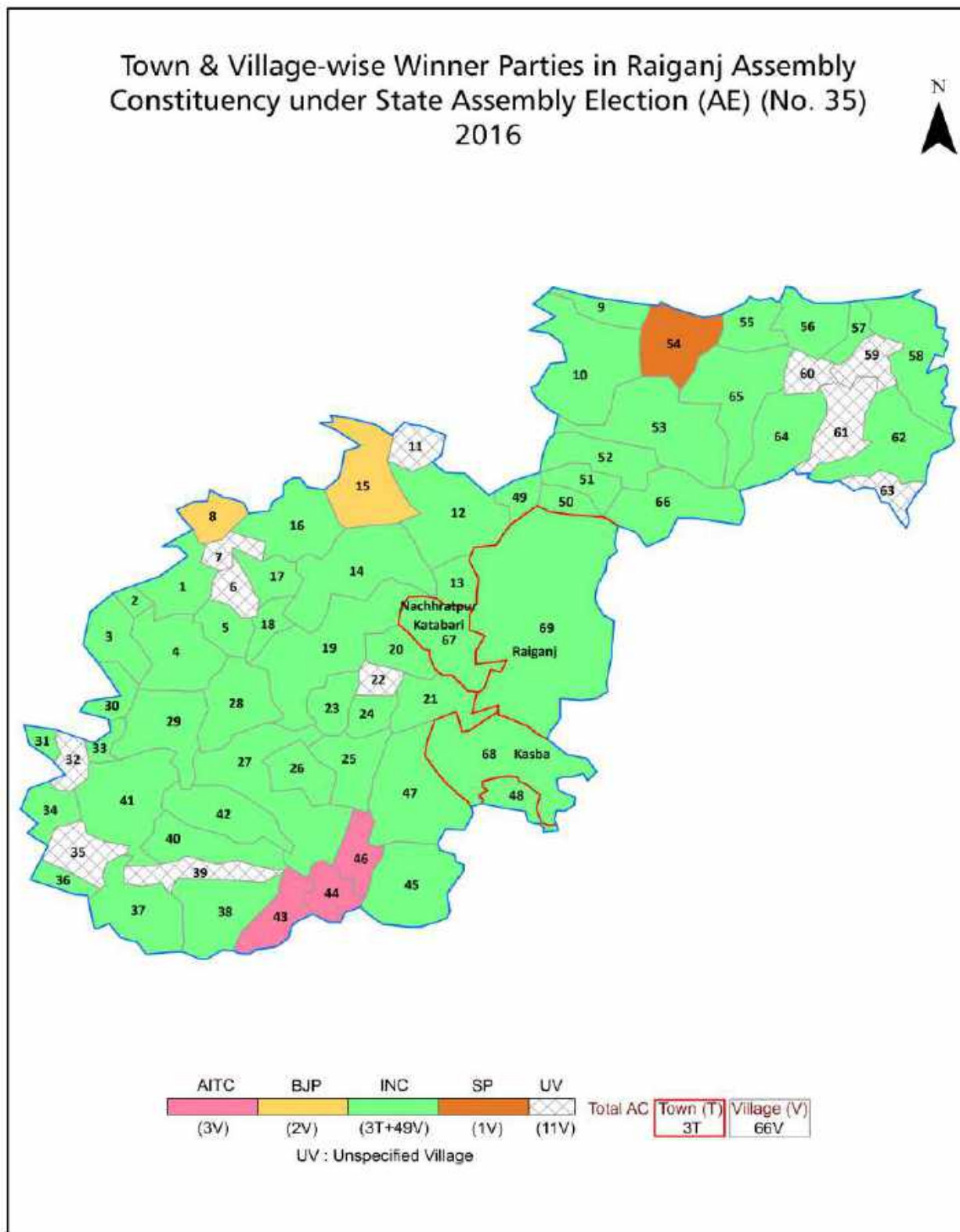
All rights reserved. No part of this book may be reproduced, stored in a retrieval system or transmitted in any form or by any means, mechanical photocopying, photographing, scanning, recording or otherwise without the prior written permission of the publisher. Please refer to Disclaimer at page no. 147 for the use of this publication.

Printed in India

Contents

No.	Particulars	Page No.
	Introduction	
1	Assembly Constituency - (Vidhan Sabha) at a Glance Features of Assembly as per Delimitation Commission of India (2008)	1-2
	Location and Political Maps	
2	Location Map Boundaries of Assembly Constituency - (Vidhan Sabha in District Boundaries of Assembly Constituency under Parliamentary Constituency - (Lok Sabha) Town & Village-wise Winner Parties- 2024, 2021, 2019, 2016, 2014, 2011 and 2009	3-10
	Administrative Setup (2011)	
3	District Sub-district Towns Villages Inhabited Villages Uninhabited Villages Village Panchayat Intermediate Panchayat	11-14
	Demographics (2011)	
4	Population Households Rural/Urban Population Towns and Villages by Population Size Sex Ratio (Total & 0-6 Years) Religious Population Social Population Literacy Rate	15-16
	Electoral Features	
5	Important Dates of Last Elections Held Electors by Gender Service Electors Voters Voters Turnout Polling Stations & Average Number of Electors per Polling Station Electors by Age Group Present Elected Representatives	17-22
	Historical Summary Election Results	
6	Vote Share of Major Parties Winning Margin (Number & Percentage Polarity of Parties Summary Result of Assembly Segment of Parliamentary Elections 2024, 2019, 2014, 2009, 2004 and 1999 Summary Result of Assembly Elections 2021, 2016, 2011, 2006, 2001, 1996, 1991, 1987, 1982, 1977, 1972, 1971, 1969, 1967, 1962, 1957 and 1952	23-48
	Polling Station Level Election Results	
7	Name and Number of Polling Station 2024, 2021, 2019, 2016, 2014, 2011 and 2009 Polling Station-wise Electors, Voters & Voters Turnout 2024, 2021, 2019, 2016, 2014, 2011 and 2009 Polling Station wise Elections Results 2024, 2021, 2019, 2016, 2014, 2011 and 2009	49-127
	Share of Assembly Constituency	
8	Share of Assembly Constituency - (Vidhan Sabha) in State, District and Parliamentary Constituency - (Lok Sabha)	128
	Socio-Economic Amenities (2011)	
9	Access to Administrative Units Agricultural, Manufacturing and Industrial Commodities Demographic Indicators Education Health & Manpower Drinking Water Supply Sanitation Entertainment and Recreations Infrastructure Power Food Allocation Distribution and Marketing of Agriculture Commodities Infrastructure Transport and Road Infrastructure Communication Banking and Financial Services Land Use Irrigation Source	130-144
10	Abbreviation & Sources	145-146
11	Disclaimer	147

Location & Political Map



Administrative Setup

List of Village Panchayat & Intermediate Panchayat (Block) Name - 2011

Village Name	Village Panchayat Name	Intermediate Panchayat Name
Abdulghata	Kamalabari-I	Raiganj
Abhor	Maraikura	Raiganj
Amritakhnda	Gouri	Raiganj
Anantapur	Gouri	Raiganj
Bahin	Bahin	Raiganj
Basudebpur	Maraikura	Raiganj
Bharia	Maraikura	Raiganj
Bhatghara	Maraikura	Raiganj
Bhiti	Maraikura	Raiganj
Bhitiyar	Gouri	Raiganj
Bijgaon	Kamalabari-I	Raiganj
Birahimkhanda	Gouri	Raiganj
Bishahar	Gouri	Raiganj
Bishnupur	Bahin	Raiganj
Bogram	Kamalabari-I	Raiganj
Chandar	Kamalabari-I	Raiganj
Chapduar	Bahin	Raiganj
Chhatrapur	Kamalabari-I	Raiganj
Chhota Parua	Kamalabari-II	Raiganj
Choruidangi	Bahin	Raiganj
Dakshin Bishnupur	Gouri	Raiganj
Dangapara	Kamalabari-II	Raiganj
Dubduar	Gouri	Raiganj
Dulahpur	Bahin	Raiganj
Ganeshpur	Kamalabari-II	Raiganj
Garna	Gouri	Raiganj
Gauri	Gouri	Raiganj
Goaldaha	Gouri	Raiganj
Hathia	Gouri	Raiganj

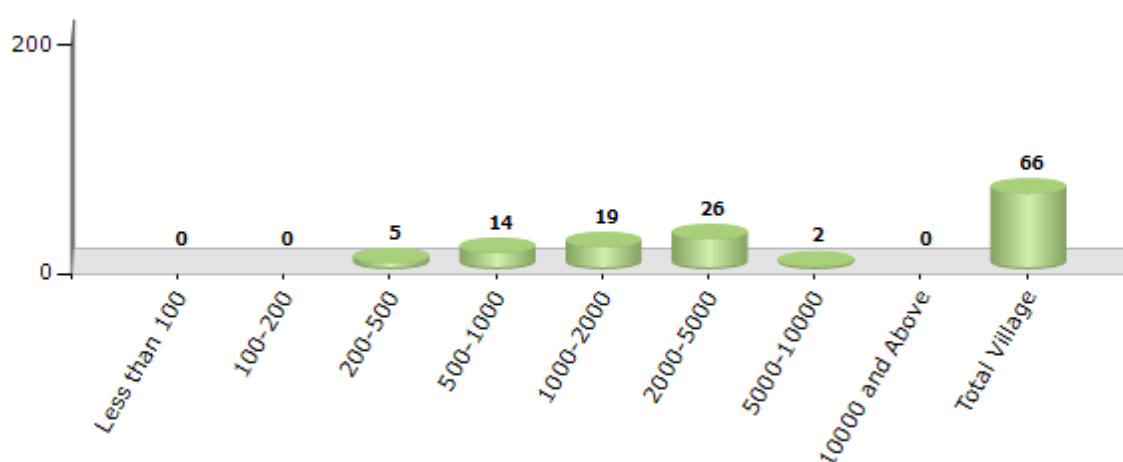
Contd....

Demographics

Number of Villages by Population Size - 2011

Less than 100	100-200	200-500	500-1000	1000-2000	2000-5000	5000-10000	10000 and Above	Total Village
0	0	5	14	19	26	2	0	66

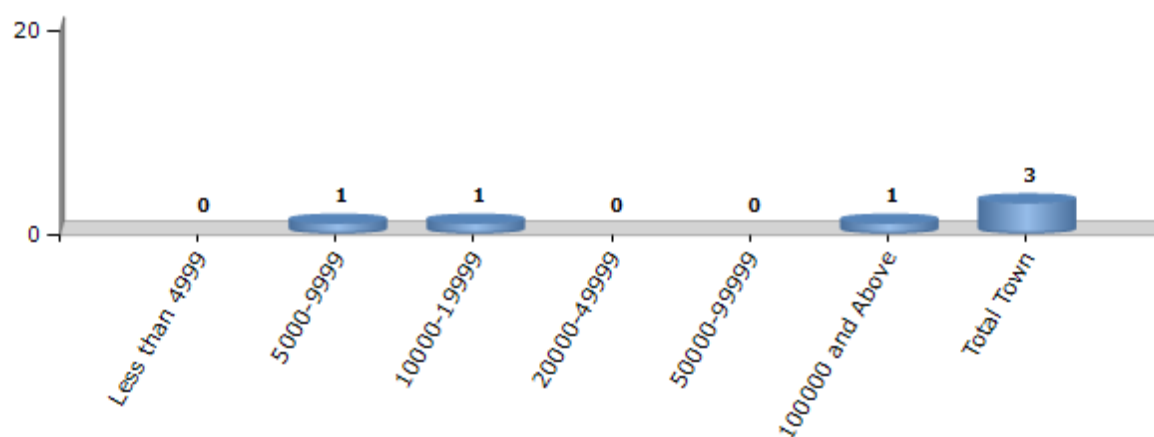
Number of Villages by Population Size - 2011



Number of Towns by Population Size - 2011

Less than 4999	5000-9999	10000-19999	20000-49999	50000-99999	100000 and Above	Total Town
0	1	1	0	0	1	3

Number of Towns by Population Size - 2011

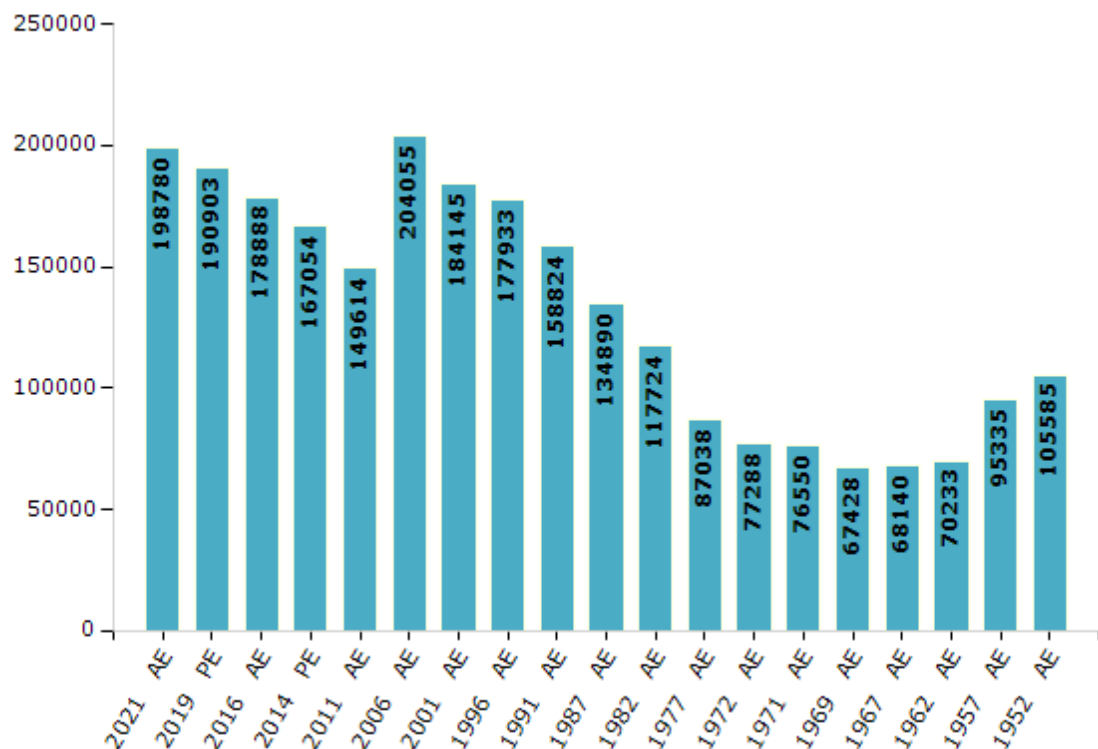


Electoral Features

Electors by Male & Female

Year	Male	Female	Others	Total	Year	Male	Female	Others	Total
2021 AE	100670	98091	19	198780	1991 AE	81680	77144	-	158824
2019 PE	97194	93699	10	190903	1987 AE	69650	65240	-	134890
2016 AE	91933	86946	9	178888	1982 AE	61455	56269	-	117724
2014 PE	86546	80497	11	167054	1977 AE	45360	41678	-	87038
2011 AE	78448	71166	0	149614	1972 AE	41675	35613	-	77288
2009 PE	-	-	-	-	1971 AE	41169	35381	-	76550
2006 AE	108146	95909	-	204055	1969 AE	35769	31659	-	67428
2004 PE	-	-	-	-	1967 AE	-	-	-	68140
2001 AE	95967	88178	-	184145	1962 AE	-	-	-	70233
1999 PE	-	-	-	-	1957 AE	-	-	-	95335
1996 AE	92143	85790	-	177933	1952 AE	-	-	-	105585

Number of Electors



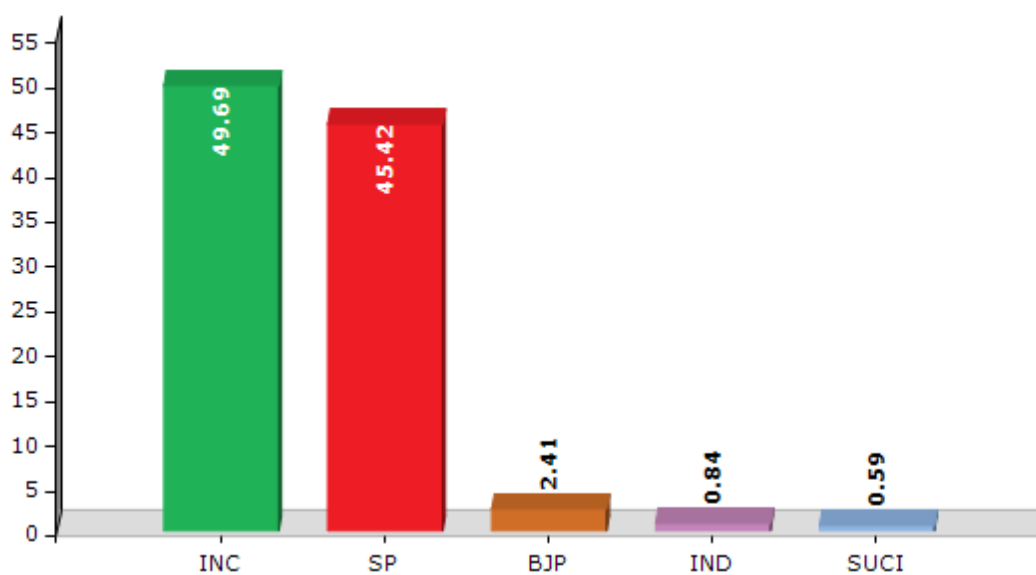
Note : AE : Assembly Election, PE : Assembly Segment of Parliamentary Election

Historical Summary Election Results

Summary Result of Assembly Election - 2011

Candidate Name	Party	Votes	Votes %
Mohit Sengupta	INC	62864	49.69
Kiranmay Nanda	SP	57455	45.42
Sachindra Nath Das	BJP	3053	2.41
Manjit Mondal	IND	1064	0.84
Sanatan Dutta	SUCI	750	0.59
Swapn Kumar Das	BSP	734	0.58
Anindya Ganguly	IPFB	586	0.46

Votes Percentage of Top Parties - 2011



Polling Station Level Election Results

Number and Name of Polling Stations (PS) (2016)

Number of Polling Stations	Name of Polling Stations	Number of Polling Stations	Name of Polling Stations
1	Jhitkia Free Primary School	21	Balirpor Free Primary School
2	Pakamba Free Primary School	22	Lohujgram Free Primary School
3	Narayanpur Free Primary School	23	Lohujgram Kalibari Shishu Sikshakendra
3A	Narayanpur Free Primary School	24	Chhitmaharaj Free Primary School
4	Baroduari Free Primary School	25	Maharajpur Nayapara Sishu Sikshakendra
5	Uttar Soharai Monipara Sishu Sikshakendra	26	Maharajpur Free Primary School
6	Uttar Soharai Free Primary School	27	Dubduar Free Primary School
7	Dakshin Soharai Free Primary School	28	Vitiar Free Primary School
8	Chapduar Junior Basic School	29	Nayatuli Free Primary School
9	Baro Chapduar Shishu Shikshakendra	30	Anantapur Free Primary School
10	Subhasganj High School (H.S.)	31	Balirchar Shishu Shiksha Kendra
11	Hatmoni Shankarpur Free Primaryschool	32	Pararpukur Free Primary School
12	Shankarpur Mhu High Madrasa	33	Gouri Free Primary School
13	Bhulkai Free Primary School	34	Naram Free Primary School
14	Kumrol Free Primary School	35	Elengia Free Primary School
15	Makra Free Primary School	36	Elengia Free Primary School
16	Madhabpur Anganwadi Centre	37	Rudra Khanda Shyampur Hat Freeprimary School
17	Bahin High School (H.S.)	38	Rudra Khanda Shyampur Hat Freeprimary School
18	Kumarjole Kamartuli Shishu Shikshakendra	39	Amrita Khanda Junior Basic School
19	Kumarjole Free Primary School	40	Ital Free Primary School
20	Tengra Free Primary School	41	Goldalaha Free Primary School

Contd....

Polling Station Level Election Results

Polling Station-wise Votes Secured by Overall Top Five Parties in Raiganj Assembly in Assembly Election (AE) under Raiganj Parliamentary Constituency in West Bengal (2016)

Number of Polling Station	Winner - Mohit Sengupta (INC)	Runner-up - Purnendu Dey (Bablu) (AITC)	3rd - Pradip Sarkar (BJP)	4th - Arun Chandra Dey (SP)	5th - Hari Charan Das (KPPU)	NOTA	Other	Total Votes Secured
35	536	281	4	24	3	10	9	867
36	313	215	7	57	3	9	9	613
37	610	368	40	43	10	13	14	1098
38	498	398	33	95	10	13	17	1064
39	658	151	99	124	2	16	26	1076
40	365	218	85	117	2	14	15	816
41	326	54	143	90	5	6	23	647
42	288	347	14	43	1	13	10	716
43	369	236	17	78	0	5	17	722
44	267	188	118	53	2	8	4	640
45	272	220	35	130	3	8	10	678
46	283	299	18	80	1	11	10	702
47	122	148	9	41	0	6	7	333
48	283	370	26	54	6	15	13	767
49	360	345	13	15	3	3	2	741
50	265	190	14	4	4	10	9	496
51	410	347	119	0	7	15	13	911
52	623	376	79	10	11	13	15	1127
53	525	216	116	23	9	12	12	913
54	349	117	37	11	6	6	18	544
55	689	152	89	2	15	13	6	966
56	684	204	171	4	9	11	14	1097
57	357	264	76	0	6	14	13	730
58	576	198	84	13	8	10	17	906
59	583	231	57	15	17	22	16	941
60	495	299	27	18	7	8	7	861
61	509	105	50	48	10	11	18	751
62	474	153	127	23	13	12	9	811
63	420	167	53	3	2	6	9	660
64	287	286	90	49	9	12	11	744
65	401	209	100	176	11	8	13	918
66	510	199	100	21	2	6	5	843
67	537	166	55	3	0	7	5	773
68	583	340	92	5	4	14	15	1053
69	340	357	60	4	7	7	12	787

Contd....

Polling Station Level Election Results

Winner, Runner-up and 3rd Party Position & Winning Margin According to Polling Stations in Raiganj Assembly in Assembly Election (AE) under Raiganj Parliamentary Constituency in West Bengal (2016)

Polling Station Number	Winner Party	Winner Votes (%)	Runner-up Party	Runner-up Votes (%)	Winning Margin Votes (%)	Third Party	Third Party Votes (%)	Other Votes (%)
74	INC	220 (56.7)	AITC	102 (26.29)	118 (30.41)	BJP	56 (14.43)	10 (2.58)
75	INC	581 (78.09)	AITC	109 (14.65)	472 (63.44)	BJP	37 (4.97)	17 (2.28)
76	INC	429 (47.51)	AITC	333 (36.88)	96 (10.63)	BJP	95 (10.52)	46 (5.09)
77	INC	389 (44.71)	AITC	239 (27.47)	150 (17.24)	BJP	125 (14.37)	117 (13.45)
78	INC	677 (74.4)	AITC	116 (12.75)	561 (61.65)	BJP	86 (9.45)	31 (3.41)
79	INC	584 (65.03)	AITC	188 (20.94)	396 (44.09)	BJP	79 (8.8)	47 (5.23)
80	INC	638 (68.97)	AITC	142 (15.35)	496 (53.62)	BJP	101 (10.92)	44 (4.76)
81	INC	749 (70.59)	AITC	138 (13.01)	611 (57.58)	BJP	107 (10.08)	67 (6.31)
82	INC	514 (74.28)	AITC	128 (18.5)	386 (55.78)	BJP	32 (4.62)	18 (2.6)
83	INC	664 (79.33)	AITC	114 (13.62)	550 (65.71)	BJP	41 (4.9)	18 (2.15)
84	AITC	404 (49.63)	INC	315 (38.7)	89 (10.93)	BJP	36 (4.42)	59 (7.25)
85	AITC	314 (44.92)	INC	311 (44.49)	3 (0.43)	BJP	49 (7.01)	25 (3.58)
86	INC	405 (61.83)	AITC	186 (28.4)	219 (33.43)	BJP	41 (6.26)	23 (3.51)
87	INC	283 (59.33)	AITC	139 (29.14)	144 (30.19)	BJP	46 (9.64)	9 (1.89)
88	INC	313 (67.31)	AITC	91 (19.57)	222 (47.74)	BJP	41 (8.82)	20 (4.3)
89	INC	504 (74.78)	AITC	118 (17.51)	386 (57.27)	BJP	36 (5.34)	16 (2.37)
90	INC	803 (78.04)	AITC	119 (11.56)	684 (66.48)	BJP	78 (7.58)	29 (2.82)
91	INC	276 (71.69)	AITC	72 (18.7)	204 (52.99)	BJP	26 (6.75)	11 (2.86)
92	INC	646 (73.24)	AITC	153 (17.35)	493 (55.89)	BJP	57 (6.46)	26 (2.95)
93	INC	597 (77.63)	AITC	109 (14.17)	488 (63.46)	BJP	45 (5.85)	18 (2.34)
94	INC	618 (77.25)	AITC	89 (11.13)	529 (66.12)	BJP	57 (7.13)	36 (4.5)
95	INC	645 (76.15)	AITC	111 (13.11)	534 (63.04)	BJP	56 (6.61)	35 (4.13)
96	INC	378 (53.31)	AITC	265 (37.38)	113 (15.93)	BJP	51 (7.19)	15 (2.12)
97	INC	293 (55.28)	AITC	199 (37.55)	94 (17.73)	BJP	26 (4.91)	12 (2.26)
98	INC	243 (53.64)	AITC	174 (38.41)	69 (15.23)	BJP	27 (5.96)	9 (1.99)
99	INC	663 (70.53)	AITC	148 (15.74)	515 (54.79)	BJP	86 (9.15)	43 (4.57)
100	INC	668 (70.09)	AITC	192 (20.15)	476 (49.94)	BJP	53 (5.56)	40 (4.2)
101	INC	272 (77.71)	AITC	46 (13.14)	226 (64.57)	BJP	19 (5.43)	13 (3.71)
102	INC	639 (78.02)	AITC	119 (14.53)	520 (63.49)	BJP	41 (5.01)	20 (2.44)
103	INC	495 (72.05)	AITC	114 (16.59)	381 (55.46)	BJP	43 (6.26)	35 (5.09)
104	INC	332 (70.49)	AITC	106 (22.51)	226 (47.98)	BJP	12 (2.55)	21 (4.46)
105	INC	577 (79.7)	AITC	101 (13.95)	476 (65.75)	BJP	26 (3.59)	20 (2.76)
106	INC	191 (69.96)	AITC	54 (19.78)	137 (50.18)	BJP	16 (5.86)	12 (4.4)
107	INC	528 (69.02)	AITC	151 (19.74)	377 (49.28)	BJP	55 (7.19)	31 (4.05)
108	INC	335 (40.56)	AITC	334 (40.44)	1 (0.12)	BJP	108 (13.08)	49 (5.93)
109	INC	501 (50.5)	AITC	332 (33.47)	169 (17.03)	BJP	90 (9.07)	69 (6.96)
110	INC	330 (58.1)	AITC	181 (31.87)	149 (26.23)	BJP	37 (6.51)	20 (3.52)

Contd....

Socio-Economic Amenities - Rural

Access to Education Facilities

Particulars	Number of Villages (% of Population)				
	Available	Not Available	If Not Available (Distance of Nearest Facility)		
			A	B	C
Govt. Primary School	65 (100)	1 (0)	0 (0)	0 (0)	0 (0)
Private Primary School	10 (21)	56 (79)	0 (0)	0 (0)	0 (0)
Govt. Middle School	18 (35)	48 (65)	35 (43)	11 (17)	0 (0)
Private Middle School	2 (6)	64 (94)	0 (0)	0 (0)	0 (0)
Govt. Secondary School	8 (19)	58 (81)	37 (47)	16 (26)	2 (1)
Private Secondary School	2 (6)	64 (94)	1 (1)	0 (0)	0 (0)
Govt. Senior Secondary School	6 (17)	60 (83)	36 (45)	20 (32)	3 (2)
Private Senior Secondary School	1 (4)	65 (96)	0 (0)	0 (0)	0 (0)
Govt. Arts and Science Degree College	0 (0)	66 (100)	9 (21)	34 (48)	23 (31)
Private Arts and Science Degree College	0 (0)	66 (100)	0 (0)	0 (0)	0 (0)
Govt. Engineering College	0 (0)	66 (100)	0 (0)	0 (0)	66 (100)
Private Engineering College	0 (0)	66 (100)	0 (0)	0 (0)	0 (0)
Govt. Medicine College	0 (0)	66 (100)	0 (0)	0 (0)	66 (100)
Private Medicine College	0 (0)	66 (100)	0 (0)	0 (0)	0 (0)
Govt. Management Institute	0 (0)	66 (100)	4 (8)	2 (7)	59 (82)
Private Management Institute	0 (0)	66 (100)	0 (0)	0 (0)	0 (0)
Govt. Polytechnic	1 (2)	65 (98)	8 (15)	33 (50)	24 (34)
Private Polytechnic	0 (0)	66 (100)	0 (0)	0 (0)	0 (0)
Govt. Vocational Training School/ITI	2 (7)	64 (93)	15 (25)	12 (18)	37 (50)
Private Vocational Training School/ITI	0 (0)	66 (100)	0 (0)	0 (0)	0 (0)
Govt. Non Formal Training Centre	1 (5)	65 (95)	12 (24)	14 (20)	39 (52)
Private Non Formal Training Centre	0 (0)	66 (100)	0 (0)	0 (0)	0 (0)
Govt. School For Disabled	1 (5)	65 (95)	14 (25)	12 (19)	39 (52)
Private School For Disabled	0 (0)	66 (100)	0 (0)	0 (0)	0 (0)
Government Others	0 (0)	66 (100)	0 (0)	0 (0)	0 (0)
Private Others	0 (0)	66 (100)	0 (0)	0 (0)	0 (0)

Note : Distance A : Less than 5 km; B : Between 5-10 km; C : 10+ km.; Source : Data Analysis is based on 2011 Census.

DISCLAIMER

The Terms of Use and Disclaimer of Datanet India Private Limited (hereinafter referred to as "Datanet") for use of this analysis report of **Raiganj Assembly Constituency (Raiganj Vidhan Sabha)** :-

1. **Assembly Factbook™** is a Registered Trade Mark owned by Datanet.
2. All the maps are sketched and graphical representation only and have not been drawn to the scale and also not to represent the actual geographical area or boundary of the unit.
3. The data for the aforesaid analysis is based on authentic sources and has been culled from the various publications of Census, CSO and NSSO for district and block level data, various central and state government departments, Central & State Elections Commissions and the concerned Returning Officers' releases, Electoral Rolls, Election results and allied publications, internal assessment, surveys, estimates and analysis. Therefore, certain adjustment of data at micro level may have been done to arrive closer to the macro data.
4. Data have been provided on an "As Is" and "As AVAILABLE" basis
5. The colours shown in the maps or diagram and charts of a particular party, alliance or AC are indicative and do not represent them.
6. This publication which includes maps, sheets, graphs and data would be the property under copyright of Datanet only. The user may use these for its internal study, analysis and research purposes. It's public display, re-selling or any commercial uses by the user are not allowed.
7. Datanet has taken due care and caution in compilation and processing of data and allied information, but does not guarantee the accuracy, adequacy or completeness of any information/analysis and will be not responsible for any errors or omissions or for the results obtained from the use of such information/analysis.
8. All the contents for the publication have been culled from various authentic sources and Datanet reasonably believes such sources to be reliable, but does not make any representations, express or implied as to the accuracy or fitness of use of such information. The information or contents of the information/analysis do not constitute advice and should not be relied upon in making (or refraining from making) any decision. Any reliance placed upon the information provided by Datanet is the sole responsibility and strictly at the user's risk.
9. In no event will Datanet be liable for any damages (including, without limitation, damages for loss of business projects, or loss of profits) arising in contract, tort or otherwise from the use of or inability to use any of its contents, or from any action taken (or refrained from being taken) as a result of using the analysis or any of its contents. Datanet its directors, owners, editors, officials, employees, distributor and agents or any associate will not be liable for any errors in the information contained or any consequences arising from the use of the contents of the provided information/analysis.
10. If any provision of these terms and conditions is held invalid or illegal or unenforceable for any reason by any court of competent jurisdiction, such provision shall be severed and the remainder of provisions of the terms and conditions shall continue in full force and effect as if the Term of Use had been executed with the invalid, illegal or unenforceable provision eliminated.
11. If there are any discrepancies in the information provided, please bring it to attention of Datanet for suitable rectification measures.

Buy Online This Complete Book At
Datanet India eBooks Store

www.indiastatpublications.com

or go directly at

[http://www.indiastatpublications.com/
Assembly_factbook/West_Bengal/Raiganj/ Raiganj](http://www.indiastatpublications.com/Assembly_factbook/West_Bengal/Raiganj/Raiganj)

 **indiaSTAT**elections

ISBN : 978-93-6293-782-0

