



West Bengal

# Assembly Factbook™

Chakdaha Assembly Constituency



Key Electoral Data of Chakdaha  
Assembly Constituency (Vidhan Sabha)

West Bengal  
**Assembly Factbook**<sup>TM</sup>  
Chakdaha Assembly Constituency



Chakdaha Vidhan Sabha

## **Editor & Director**

Dr. R.K. Thukral

## **Research Editor**

Dr. Shafeeq Rahman

## **Compiled, Researched and Published by Datanet India Pvt. Ltd.**

D-100, 1st Floor,

Okhla Industrial Area, Phase-I,  
New Delhi- 110020.

Ph.: 91-11- 43580781-84

Email : support@indiastatpublications.com

Website : www.indiastatelections.com

## **Online Book Store :**

www.indiastatpublications.com

**Report No. :** AFB/WB-091-0125

**ISBN :** 978-93-5293-612-0

**First Edition :** January, 2018

**Eighth Updated Edition :** January, 2025

**Price :** Rs. 11500/-

US\$ 310

## **© Datanet India Pvt. Ltd.**

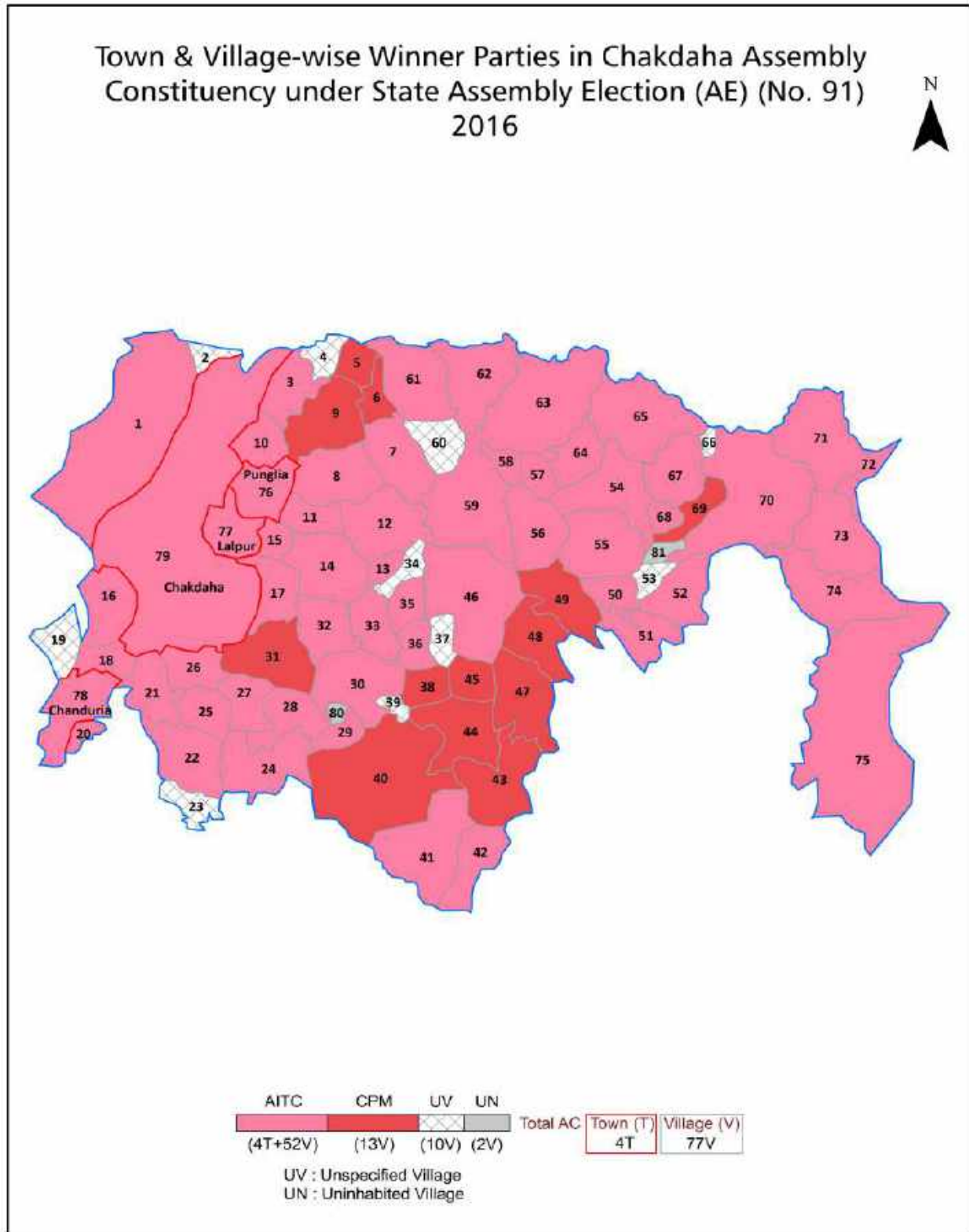
All rights reserved. No part of this book may be reproduced, stored in a retrieval system or transmitted in any form or by any means, mechanical photocopying, photographing, scanning, recording or otherwise without the prior written permission of the publisher. Please refer to Disclaimer at page no. 171 for the use of this publication.

Printed in India

## Contents

No.	Particulars	Page No.
	<b>Introduction</b>	
1	Assembly Constituency - (Vidhan Sabha) at a Glance   Features of Assembly as per Delimitation Commission of India (2008)	1-2
	<b>Location and Political Maps</b>	
2	Location Map   Boundaries of Assembly Constituency - (Vidhan Sabha in District   Boundaries of Assembly Constituency under Parliamentary Constituency - (Lok Sabha)   Town & Village-wise Winner Parties- 2024, 2021, 2019, 2016, 2014, 2011 and 2009	3-10
	<b>Administrative Setup (2011)</b>	
3	District   Sub-district   Towns   Villages   Inhabited Villages   Uninhabited Villages   Village Panchayat   Intermediate Panchayat	11-15
	<b>Demographics (2011)</b>	
4	Population   Households   Rural/Urban Population   Towns and Villages by Population Size   Sex Ratio (Total & 0-6 Years)   Religious Population   Social Population   Literacy Rate	16-17
	<b>Electoral Features</b>	
5	Important Dates of Last Elections Held   Electors by Gender   Service Electors   Voters   Voters Turnout   Polling Stations & Average Number of Electors per Polling Station   Electors by Age Group   Present Elected Representatives	18-23
	<b>Historical Summary Election Results</b>	
6	Vote Share of Major Parties   Winning Margin (Number & Percentage   Polarity of Parties   Summary Result of Assembly Segment of Parliamentary Elections 2024, 2019, 2014, 2009, 2004 and 1999   Summary Result of Assembly Elections 2021, 2016, 2011, 2006, 2001, 1996, 1991, 1987, 1982, 1977, 1972, 1971, 1969, 1967, 1962 and 1957	24-48
	<b>Polling Station Level Election Results</b>	
7	Name and Number of Polling Station 2024, 2021, 2019, 2016, 2014, 2011 and 2009   Polling Station-wise Electors, Voters & Voters Turnout 2024, 2021, 2019, 2016, 2014, 2011 and 2009   Polling Station wise Elections Results 2024, 2021, 2019, 2016, 2014, 2011 and 2009	49-152
	<b>Share of Assembly Constituency</b>	
8	Share of Assembly Constituency - (Vidhan Sabha) in State, District and Parliamentary Constituency - (Lok Sabha)	153
	<b>Socio-Economic Amenities (2011)</b>	
9	Access to Administrative Units   Agricultural, Manufacturing and Industrial Commodities   Demographic Indicators   Education   Health & Manpower   Drinking Water Supply   Sanitation   Entertainment and Recreations Infrastructure   Power   Food Allocation Distribution and Marketing of Agriculture Commodities Infrastructure   Transport and Road Infrastructure   Communication   Banking and Financial Services   Land Use   Irrigation Source	155-168
10	<b>Abbreviation &amp; Sources</b>	169-170
11	<b>Disclaimer</b>	171

Location & Political Map



## Administrative Setup

### List of Village Panchayat & Intermediate Panchayat (Block) Name - 2011

Village Name	Village Panchayat Name	Intermediate Panchayat Name
Amdanga	Dubra	Chakdah
Bagdob	Dubra	Chakdah
Balagari Char	Chanduria-I	Chakdah
Balarampur	Hingara	Chakdah
Balia	Silinda-I	Chakdah
Banamalipara	Ghetugachhi	Chakdah
Bejpara	Ghetugachhi	Chakdah
Belgaria	Ghetugachhi	Chakdah
Bhatpara	Dubra	Chakdah
Brahma Para	Chanduria-I	Chakdah
Chak Amdanga	Silinda-I	Chakdah
Chak Tengra	Dubra	Chakdah
Chaku Danga	Dubra	Chakdah
Chandrapur	Tatla-I	Chakdah
Cheuntia	Tatla-I	Chakdah
Chhatimtala	Tatla-II	Chakdah
Chudadanga	Dubra	Chakdah
Dhanicha	Tatla-I	Chakdah
Dighra	Ghetugachhi	Chakdah
Dubra	Dubra	Chakdah
Ektarpur	Rautari	Chakdah
Ghetu Gachhi	Ghetugachhi	Chakdah
Ghola	Tatla-I	Chakdah
Gobindapur	Ghetugachhi	Chakdah
Gotera	Ghetugachhi	Chakdah
Huda	Tatla-I	Chakdah
Ichhapur	Tatla-I	Chakdah
Inayetpur	Rautari	Chakdah
Itapukuria	Tatla-I	Chakdah

Contd....

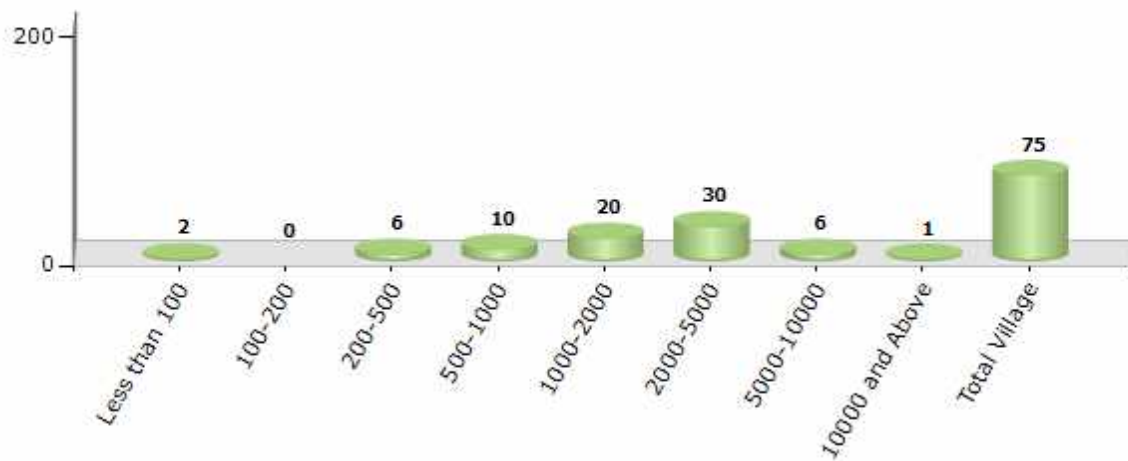


Demographics

Number of Villages by Population Size - 2011

Less than 100	100-200	200-500	500-1000	1000-2000	2000-5000	5000-10000	10000 and Above	Total Village
2	0	6	10	20	30	6	1	75

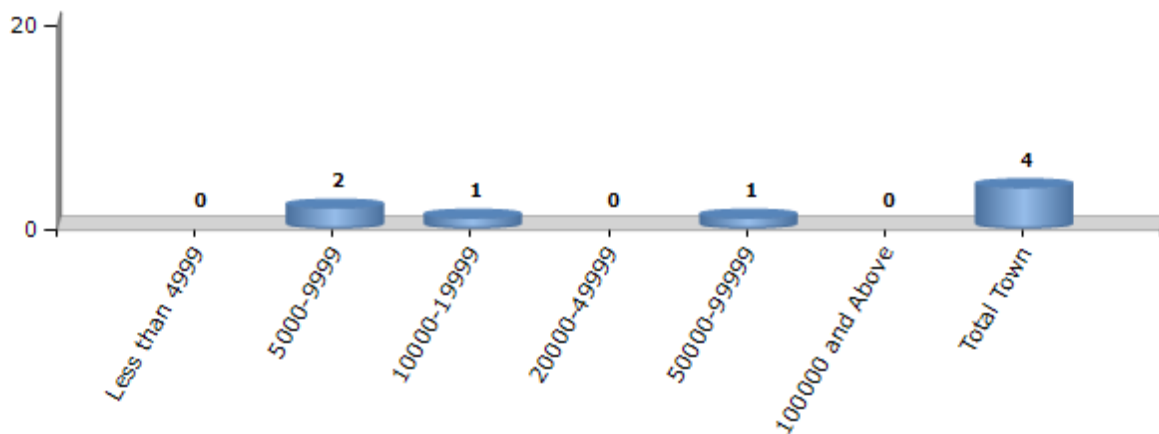
Number of Villages by Population Size - 2011



Number of Towns by Population Size - 2011

Less than 4999	5000-9999	10000-19999	20000-49999	50000-99999	100000 and Above	Total Town
0	2	1	0	1	0	4

Number of Towns by Population Size - 2011

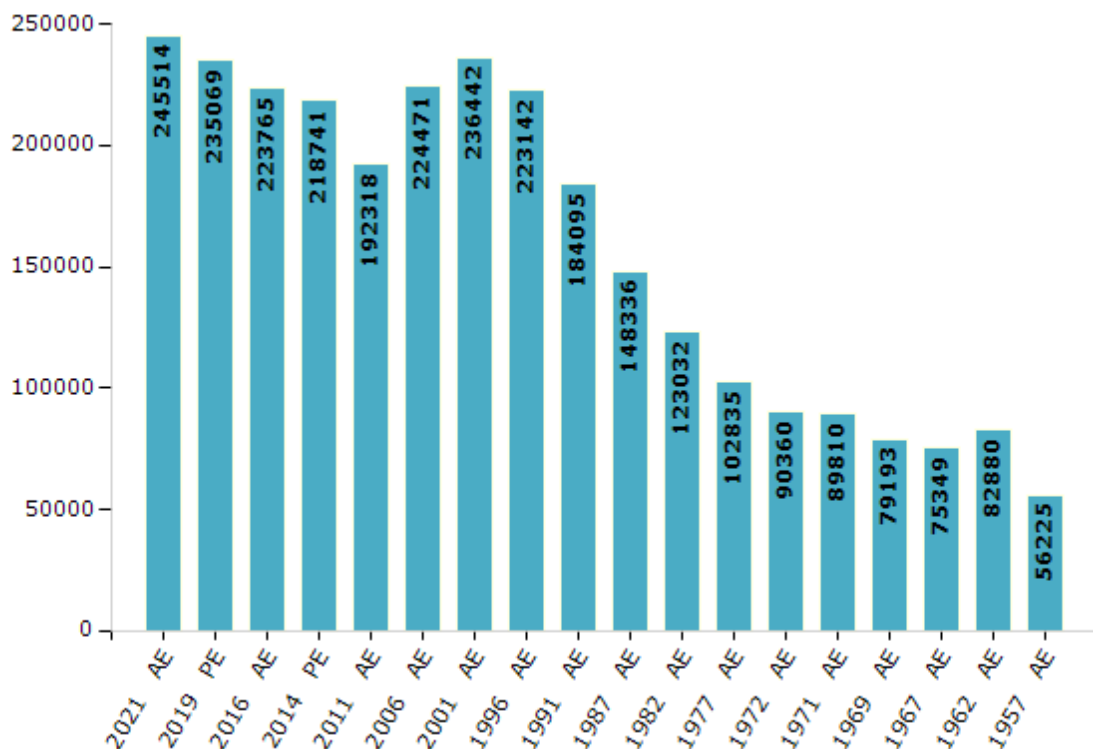


## Electoral Features

### Electors by Male & Female

Year	Male	Female	Others	Total	Year	Male	Female	Others	Total
2021 AE	125716	119797	1	245514	1991 AE	96332	87763	-	184095
2019 PE	121183	113885	1	235069	1987 AE	77546	70790	-	148336
2016 AE	115990	107775	0	223765	1982 AE	63660	59372	-	123032
2014 PE	113294	105447	0	218741	1977 AE	55679	47156	-	102835
2011 AE	100835	91483	0	192318	1972 AE	49761	40599	-	90360
2009 PE	-	-	-	-	1971 AE	49391	40419	-	89810
2006 AE	120347	104124	-	224471	1969 AE	41288	37905	-	79193
2004 PE	-	-	-	-	1967 AE	-	-	-	75349
2001 AE	123797	112645	-	236442	1962 AE	-	-	-	82880
1999 PE	-	-	-	-	1957 AE	-	-	-	56225
1996 AE	116457	106685	-	223142	1952 AE	-	-	-	-

Number of Electors



Note : AE : Assembly Election, PE : Assembly Segment of Parliamentary Election

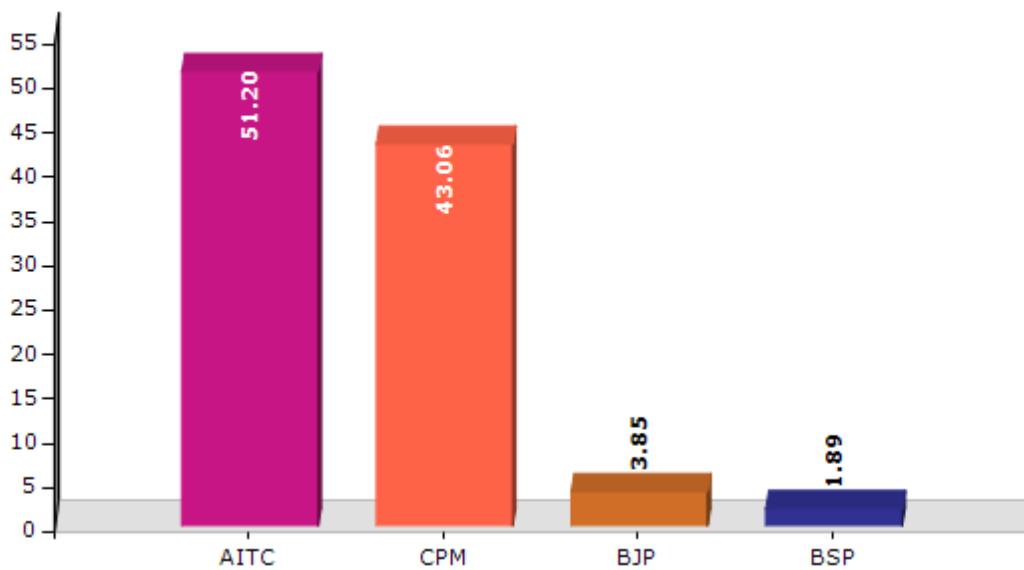


## Historical Summary Election Results

### Summary Result of Assembly Election - 2011

Candidate Name	Party	Votes	Votes %
Naresh Chandra Chaki	AITC	88771	51.2
Biswanath Gupta	CPM	74672	43.06
Biswajit Ghosh	BJP	6674	3.85
Ashutosh Sarker	BSP	3278	1.89

Votes Percentage of Top Parties - 2011



## Polling Station Level Election Results

### Number and Name of Polling Stations (PS) (2016)

Number of Polling Stations	Name of Polling Stations	Number of Polling Stations	Name of Polling Stations
1	Mukundanagark.C.High School	22	Hara Sundari Prathamik Vidyalaya, Room No. 1
2	Poradanga Pry. School	23	Hara Sundari Prathamik Vidyalaya, Room No. 2
3	Gangaprosadpur Pry. School, Room No. 1	24	Brahmapara Pry. School, Room No. - 2
4	Dwardanga Pry. School	25	Shimurali Upendra Vidyabhavan For (Girls) H.S, Room No. 1
5	Jhauchar Pry. School	26	Shimurali Upendra Vidyabhavan For (Girls) H.S, Room No. 2
6	Gangaprosadpur Pry. School, Room No. 2	27	Netaji Bidyapith, Roomno. - 1
7	Sardanga Durgapurpry. School, Room No. 1	28	Ghugia Bhubanmohini Vidyamandir(Uchha Madhyamik), Room No.1
8	Sardanga Durgapurpry. School, Room No. 2	29	Ghugia Bhubanmohini Vidyamandir (Uchha Madhyamik), Room No.2
9	Malichagarhdesbandhu Pry. School, Room No.1	30	Netaji Bidyapith, Roomno. - 2
10	Malichagarhdesbandhu Pry. School, Room No. 2	31	Netaji Bidyapith, Roomno. - 3
11	Monosapota Pry. School, Room No. 1	32	Durgamoyee Vidyanmandir G.S F.P School, Room No. - 1
12	Monosapota Pry. School, Room No. 2	33	Durgamoyee Vidyanmandir G.S F.P School, Room No. - 2
13	Chanduria Uttar Purbas.S.K	34	Chakdaha Adibashisikshaniketan
14	Shimurali Prathamik Balika Vidyalaya ( Nirmalpally), Room No.-1	35	Chakdaha Co-Operative Colony Vidyayatan (H.S), Room No. - 1
15	Shimurali Prathamik Balika Vidyalaya ( Nirmalpally), Room No. -2	36	Chakdaha Co-Operative Colony Vidyayatan (H.S), Room No. - 2
16	Shimurali Prathamik Balika Vidyalaya ( Nirmalpally), Room No. -3	37	Chakdaha Co-Operative Colony Vidyayatan (H.S), Room No. - 3
17	Shimurali Upendra Vidyabhavan (Boyes), Room No. 1	38	Lalpur Nutanpara Pry. School, Room No. 1
18	Shimurali Upendra Vidyabhavan (Boyes) Room No. 2	39	Lalpur Nutanpara Pry. School, Room No. 2
19	Shimurali Sachidanada College Of Education, Room No- 1	40	Ghugia Bhubanmohini Vidyamandir(Uchha Madhyamik), Room No.3
20	Shimurali Sachidanada College Of Education, Room No- 2	41	Ghugia Bhubanmohini Vidyamandir(Uchha Madhyamik), Room No.4
21	Brahmapara Pry. School, Room No -1	42	Girindranath Vidyapith, Room No. - 1

Contd....

## Polling Station Level Election Results

### Polling Station-wise Votes Secured by Overall Top Five Parties in Chakdaha Assembly in Assembly Election (AE) under Ranaghat Parliamentary Constituency in West Bengal (2016)

Number of Polling Station	Winner - Kar Ratna Ghosh (AITC)	Runner-up - Biswanath Gupta (CPM)	3rd - Pradip Kumar Sarkar (BJP)	4th - Sarnab Bose (SHS)	5th - Dharendra Majumdar (BSP)	NOTA	Other	Total Votes Secured
36	132	140	26	4	3	3	3	311
37	457	451	78	17	9	18	4	1034
38	310	384	62	4	10	8	3	781
39	268	362	56	12	6	15	3	722
40	319	248	66	10	14	12	3	672
41	347	161	50	2	6	10	0	576
42	412	194	67	6	7	14	8	708
43	321	105	35	7	6	9	8	491
44	596	231	53	2	13	19	8	922
45	348	152	54	1	1	11	4	571
46	372	293	53	11	4	10	2	745
47	341	185	40	4	6	7	1	584
48	315	145	26	4	1	7	3	501
49	488	206	39	10	8	10	8	769
50	431	381	74	6	8	11	4	915
51	137	98	23	4	5	3	3	273
52	307	329	70	12	5	7	6	736
53	500	310	81	20	18	29	14	972
54	392	325	72	11	7	12	1	820
55	405	503	58	11	7	17	7	1008
56	500	274	87	4	2	17	4	888
57	291	162	44	1	4	10	6	518
58	305	211	66	5	2	19	2	610
59	233	253	46	5	2	6	3	548
60	260	237	43	7	3	6	0	556
61	264	283	47	10	11	17	5	637
62	394	296	70	9	4	18	3	794
63	239	194	41	3	1	17	5	500
64	476	325	75	13	8	15	5	917
65	277	329	68	8	5	9	6	702
66	358	237	36	6	15	20	7	679
67	191	223	40	6	12	10	0	482
68	311	224	70	7	3	15	3	633
69	266	241	50	7	11	12	4	591
70	239	142	54	5	7	6	4	457

Contd....

Polling Station Level Election Results

Winner, Runner-up and 3rd Party Position & Winning Margin According to Polling Stations in Chakdaha Assembly in Assembly Election (AE) under Ranaghat Parliamentary Constituency in West Bengal (2016)

Polling Station Number	Winner Party	Winner Votes (%)	Runner-up Party	Runner-up Votes (%)	Winning Margin Votes (%)	Third Party	Third Party Votes (%)	Other Votes (%)
75	CPM	300 (48.62)	AITC	230 (37.28)	70 (11.34)	BJP	44 (7.13)	43 (6.97)
76	AITC	338 (50.37)	CPM	227 (33.83)	111 (16.54)	BJP	58 (8.64)	48 (7.15)
77	AITC	355 (60.07)	CPM	160 (27.07)	195 (33)	BJP	47 (7.95)	29 (4.91)
78	AITC	271 (50.09)	CPM	200 (36.97)	71 (13.12)	BJP	38 (7.02)	32 (5.91)
79	AITC	548 (54.26)	CPM	350 (34.65)	198 (19.61)	BJP	69 (6.83)	43 (4.26)
80	AITC	335 (55.65)	CPM	191 (31.73)	144 (23.92)	BJP	47 (7.81)	29 (4.82)
81	AITC	318 (54.08)	CPM	175 (29.76)	143 (24.32)	BJP	57 (9.69)	38 (6.46)
82	AITC	510 (55.25)	CPM	276 (29.9)	234 (25.35)	BJP	96 (10.4)	41 (4.44)
83	AITC	556 (57.98)	CPM	253 (26.38)	303 (31.6)	BJP	101 (10.53)	49 (5.11)
84	AITC	289 (46.02)	CPM	284 (45.22)	5 (0.8)	BJP	42 (6.69)	13 (2.07)
85	AITC	230 (51.57)	CPM	176 (39.46)	54 (12.11)	BJP	20 (4.48)	20 (4.48)
86	AITC	266 (51.45)	CPM	179 (34.62)	87 (16.83)	BJP	40 (7.74)	32 (6.19)
87	AITC	264 (51.16)	CPM	202 (39.15)	62 (12.01)	BJP	31 (6.01)	19 (3.68)
88	AITC	471 (54.77)	CPM	292 (33.95)	179 (20.82)	BJP	64 (7.44)	33 (3.84)
89	AITC	276 (46.31)	CPM	259 (43.46)	17 (2.85)	BJP	40 (6.71)	21 (3.52)
90	AITC	296 (47.9)	CPM	260 (42.07)	36 (5.83)	BJP	46 (7.44)	16 (2.59)
91	AITC	304 (44.51)	CPM	291 (42.61)	13 (1.9)	BJP	56 (8.2)	32 (4.69)
92	AITC	319 (51.95)	CPM	234 (38.11)	85 (13.84)	BJP	44 (7.17)	17 (2.77)
93	AITC	482 (56.44)	CPM	279 (32.67)	203 (23.77)	BJP	52 (6.09)	41 (4.8)
94	AITC	241 (46.08)	CPM	188 (35.95)	53 (10.13)	BJP	57 (10.9)	37 (7.07)
95	AITC	542 (56.75)	CPM	285 (29.84)	257 (26.91)	BJP	89 (9.32)	39 (4.08)
96	AITC	335 (46.02)	CPM	262 (35.99)	73 (10.03)	BJP	90 (12.36)	41 (5.63)
97	AITC	447 (52.28)	CPM	304 (35.56)	143 (16.72)	BJP	68 (7.95)	36 (4.21)
98	CPM	495 (52.44)	AITC	339 (35.91)	156 (16.53)	BJP	74 (7.84)	36 (3.81)
99	AITC	367 (47.85)	CPM	291 (37.94)	76 (9.91)	BJP	88 (11.47)	21 (2.74)
100	AITC	436 (56.55)	CPM	240 (31.13)	196 (25.42)	BJP	47 (6.1)	48 (6.23)
101	AITC	205 (58.4)	CPM	99 (28.21)	106 (30.19)	BJP	32 (9.12)	15 (4.27)
102	AITC	353 (52.61)	CPM	223 (33.23)	130 (19.38)	BJP	54 (8.05)	41 (6.11)
103	CPM	223 (46.36)	AITC	204 (42.41)	19 (3.95)	BJP	29 (6.03)	25 (5.2)
104	AITC	331 (49.7)	CPM	275 (41.29)	56 (8.41)	BJP	37 (5.56)	23 (3.45)
105	AITC	382 (50.8)	CPM	263 (34.97)	119 (15.83)	BJP	59 (7.85)	48 (6.38)
106	AITC	274 (54.37)	CPM	170 (33.73)	104 (20.64)	BJP	34 (6.75)	26 (5.16)
107	AITC	395 (62.4)	CPM	180 (28.44)	215 (33.96)	BJP	42 (6.64)	16 (2.53)
108	AITC	247 (63.99)	CPM	88 (22.8)	159 (41.19)	BJP	32 (8.29)	19 (4.92)
109	AITC	194 (54.34)	CPM	106 (29.69)	88 (24.65)	BJP	38 (10.64)	19 (5.32)
110	AITC	569 (71.93)	CPM	161 (20.35)	408 (51.58)	BJP	39 (4.93)	22 (2.78)
111	AITC	443 (48)	CPM	328 (35.54)	115 (12.46)	BJP	108 (11.7)	44 (4.77)

Contd....

## Socio-Economic Amenities - Rural

### Access to Education Facilities

Particulars	Number of Villages (% of Population)				
	Available	Not Available	If Not Available (Distance of Nearest Facility)		
			A	B	C
Govt. Primary School	72 (99)	3 (1)	0 (0)	0 (0)	0 (0)
Private Primary School	3 (7)	72 (93)	0 (0)	0 (0)	0 (0)
Govt. Middle School	24 (49)	51 (51)	9 (8)	3 (2)	0 (0)
Private Middle School	0 (0)	75 (100)	0 (0)	1 (0)	0 (0)
Govt. Secondary School	16 (41)	59 (59)	23 (24)	6 (4)	0 (0)
Private Secondary School	1 (1)	74 (99)	0 (0)	0 (0)	0 (0)
Govt. Senior Secondary School	12 (26)	63 (74)	30 (38)	4 (2)	0 (0)
Private Senior Secondary School	1 (1)	74 (99)	0 (0)	1 (1)	0 (0)
Govt. Arts and Science Degree College	0 (0)	75 (100)	10 (14)	11 (14)	19 (27)
Private Arts and Science Degree College	0 (0)	75 (100)	0 (0)	0 (0)	0 (0)
Govt. Engineering College	0 (0)	75 (100)	0 (0)	1 (2)	35 (47)
Private Engineering College	0 (0)	75 (100)	0 (0)	0 (0)	1 (3)
Govt. Medicine College	0 (0)	75 (100)	0 (0)	0 (0)	33 (46)
Private Medicine College	1 (1)	74 (99)	1 (1)	0 (0)	2 (2)
Govt. Management Institute	0 (0)	75 (100)	0 (0)	0 (0)	27 (31)
Private Management Institute	0 (0)	75 (100)	0 (0)	0 (0)	12 (22)
Govt. Polytechnic	0 (0)	75 (100)	0 (0)	0 (0)	36 (49)
Private Polytechnic	0 (0)	75 (100)	0 (0)	0 (0)	3 (5)
Govt. Vocational Training School/ITI	1 (6)	74 (94)	10 (14)	2 (2)	21 (27)
Private Vocational Training School/ITI	0 (0)	75 (100)	0 (0)	0 (0)	2 (4)
Govt. Non Formal Training Centre	2 (4)	73 (96)	0 (0)	0 (0)	9 (11)
Private Non Formal Training Centre	0 (0)	75 (100)	0 (0)	0 (0)	2 (2)
Govt. School For Disabled	2 (6)	73 (94)	0 (0)	0 (0)	9 (11)
Private School For Disabled	0 (0)	75 (100)	0 (0)	0 (0)	8 (10)
Government Others	18 (35)	57 (65)	0 (0)	0 (0)	0 (0)
Private Others	0 (0)	75 (100)	0 (0)	0 (0)	0 (0)

Note : Distance A : Less than 5 km; B : Between 5-10 km; C : 10+ km.; Source : Data Analysis is based on 2011 Census.

## DISCLAIMER

The Terms of Use and Disclaimer of Datanet India Private Limited (hereinafter referred to as "Datanet") for use of this analysis report of **Chakdaha Assembly Constituency (Chakdaha Vidhan Sabha) :-**

1. **Assembly Factbook™** is a Registered Trade Mark owned by Datanet.
2. All the maps are sketched and graphical representation only and have not been drawn to the scale and also not to represent the actual geographical area or boundary of the unit.
3. The data for the aforesaid analysis is based on authentic sources and has been culled from the various publications of Census, CSO and NSSO for district and block level data, various central and state government departments, Central & State Elections Commissions and the concerned Returning Officers' releases, Electoral Rolls, Election results and allied publications, internal assessment, surveys, estimates and analysis. Therefore, certain adjustment of data at micro level may have been done to arrive closer to the macro data.
4. Data have been provided on an "As Is" and "As AVAILABLE" basis
5. The colours shown in the maps or diagram and charts of a particular party, alliance or AC are indicative and do not represent them.
6. This publication which includes maps, sheets, graphs and data would be the property under copyright of Datanet only. The user may use these for its internal study, analysis and research purposes. It's public display, re-selling or any commercial uses by the user are not allowed.
7. Datanet has taken due care and caution in compilation and processing of data and allied information, but does not guarantee the accuracy, adequacy or completeness of any information/analysis and will be not responsible for any errors or omissions or for the results obtained from the use of such information/analysis.
8. All the contents for the publication have been culled from various authentic sources and Datanet reasonably believes such sources to be reliable, but does not make any representations, express or implied as to the accuracy or fitness of use of such information. The information or contents of the information/analysis do not constitute advice and should not be relied upon in making (or refraining from making) any decision. Any reliance placed upon the information provided by Datanet is the sole responsibility and strictly at the user's risk.
9. In no event will Datanet be liable for any damages (including, without limitation, damages for loss of business projects, or loss of profits) arising in contract, tort or otherwise from the use of or inability to use any of its contents, or from any action taken (or refrained from being taken) as a result of using the analysis or any of its contents. Datanet its directors, owners, editors, officials, employees, distributor and agents or any associate will not be liable for any errors in the information contained or any consequences arising from the use of the contents of the provided information/analysis.
10. If any provision of these terms and conditions is held invalid or illegal or unenforceable for any reason by any court of competent jurisdiction, such provision shall be severed and the remainder of provisions of the terms and conditions shall continue in full force and effect as if the Term of Use had been executed with the invalid, illegal or unenforceable provision eliminated.
11. If there are any discrepancies in the information provided, please bring it to attention of Datanet for suitable rectification measures.



**Buy Online This Complete Book At**  
**Datanet India eBooks Store**

[www.indiastatpublications.com](http://www.indiastatpublications.com)

or go directly at

[http://www.indiastatpublications.com/  
Assembly\\_factbook/West\\_Bengal/Ranaghat/Chakdaha](http://www.indiastatpublications.com/Assembly_factbook/West_Bengal/Ranaghat/Chakdaha)

 **india**stat**elections**

ISBN : 978-93-5293-612-0



9 789352 936120