



West Bengal

Assembly Factbook™

Krishnaganj Assembly Constituency



Key Electoral Data of Krishnaganj
Assembly Constituency (Vidhan Sabha)

West Bengal
Assembly FactbookTM
Krishnaganj Assembly Constituency



Krishnaganj Vidhan Sabha

Editor & Director

Dr. R.K. Thukral

Research Editor

Dr. Shafeeq Rahman

Compiled, Researched and Published by Datanet India Pvt. Ltd.

D-100, 1st Floor,

Okhla Industrial Area, Phase-I,
New Delhi- 110020.

Ph.: 91-11- 43580781-84

Email : support@indiastatpublications.com

Website : www.indiastatelections.com

Online Book Store :

www.indiastatpublications.com

Report No. : AFB/WB-088-0125

ISBN : 978-93-5293-713-4

First Edition : January, 2018

Eighth Updated Edition : January, 2025

Price : Rs. 11500/-

US\$ 310

© Datanet India Pvt. Ltd.

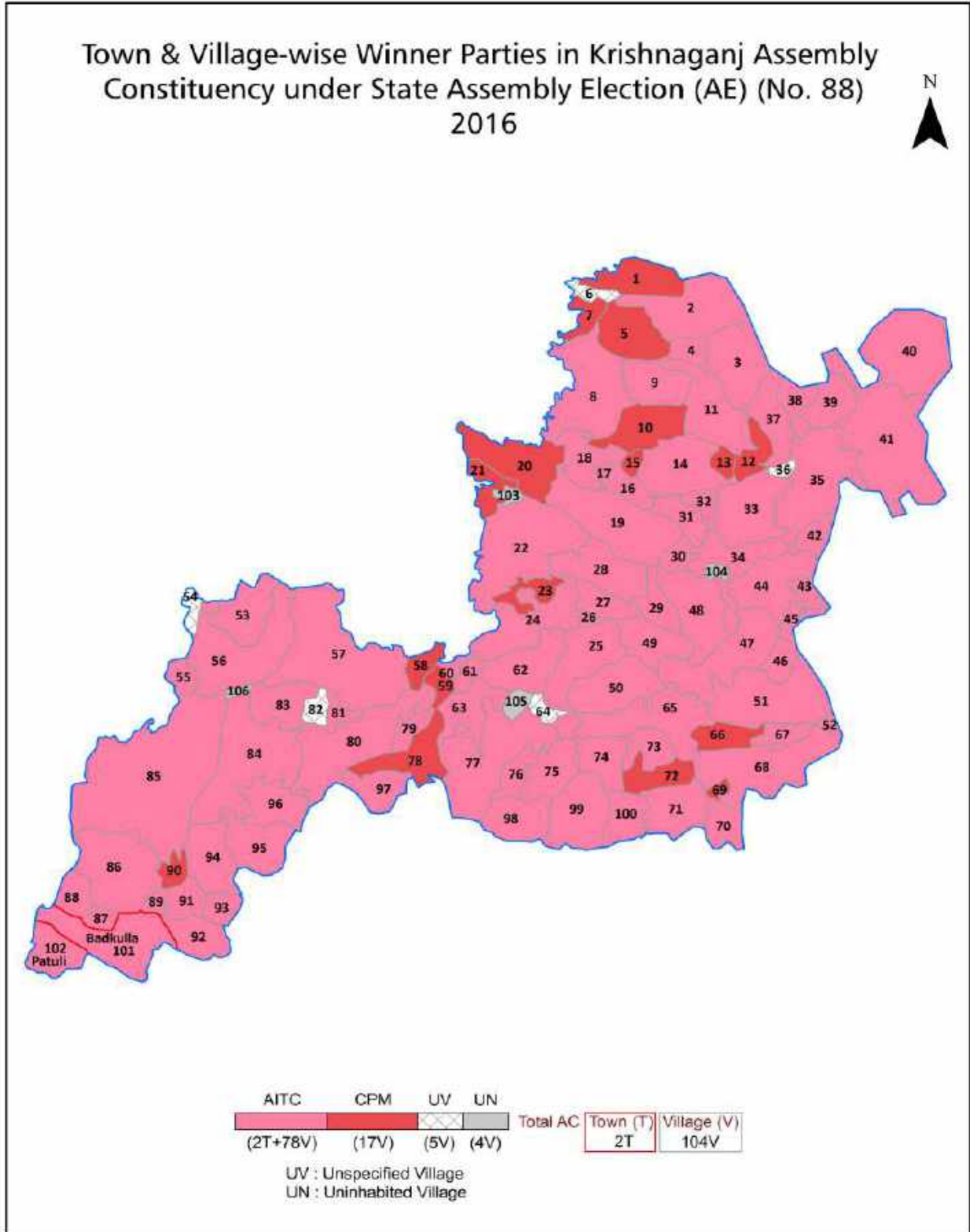
All rights reserved. No part of this book may be reproduced, stored in a retrieval system or transmitted in any form or by any means, mechanical photocopying, photographing, scanning, recording or otherwise without the prior written permission of the publisher. Please refer to Disclaimer at page no. 176 for the use of this publication.

Printed in India

Contents

No.	Particulars	Page No.
	Introduction	
1	Assembly Constituency - (Vidhan Sabha) at a Glance Features of Assembly as per Delimitation Commission of India (2008)	1-2
	Location and Political Maps	
2	Location Map Boundaries of Assembly Constituency - (Vidhan Sabha) in District Boundaries of Assembly Constituency under Parliamentary Constituency - (Lok Sabha) Town & Village-wise Winner Parties- 2024, 2021, 2019, 2016, 2014, 2011 and 2009	3-10
	Administrative Setup (2011)	
3	District Sub-district Towns Villages Inhabited Villages Uninhabited Villages Village Panchayat Intermediate Panchayat	11-17
	Demographics (2011)	
4	Population Households Rural/Urban Population Towns and Villages by Population Size Sex Ratio (Total & 0-6 Years) Religious Population Social Population Literacy Rate	18-19
	Electoral Features	
5	Important Dates of Last Elections Held Electors by Gender Service Electors Voters Voters Turnout Polling Stations & Average Number of Electors per Polling Station Electors by Age Group Present Elected Representatives	20-25
	Historical Summary Election Results	
6	Vote Share of Major Parties Winning Margin (Number & Percentage) Polarity of Parties Summary Result of Assembly Segment of Parliamentary Elections 2024, 2019, 2014, 2009, 2004 and 1999 Summary Result of Assembly Elections 2021, 2016, 2011, 2006, 2001, 1996, 1991, 1987, 1982 and 1977	26-44
	Polling Station Level Election Results	
7	Name and Number of Polling Station 2024, 2021, 2019, 2016, 2014, 2011 and 2009 Polling Station-wise Electors, Voters & Voters Turnout 2024, 2021, 2019, 2016, 2014, 2011 and 2009 Polling Station wise Elections Results 2024, 2021, 2019, 2016, 2014, 2011 and 2009	45-157
	Share of Assembly Constituency	
8	Share of Assembly Constituency - (Vidhan Sabha) in State, District and Parliamentary Constituency - (Lok Sabha)	158
	Socio-Economic Amenities (2011)	
9	Access to Administrative Units Agricultural, Manufacturing and Industrial Commodities Demographic Indicators Education Health & Manpower Drinking Water Supply Sanitation Entertainment and Recreations Infrastructure Power Food Allocation Distribution and Marketing of Agriculture Commodities Infrastructure Transport and Road Infrastructure Communication Banking and Financial Services Land Use Irrigation Source	160-173
10	Abbreviation & Sources	174-175
11	Disclaimer	176

Location & Political Map



Administrative Setup

List of Village Panchayat & Intermediate Panchayat (Block) Name - 2011

Village Name	Village Panchayat Name	Intermediate Panchayat Name
Adityapur	Taldah Majdia	Krishnaganj
Bajitpur	Gajna	Hanskhali
Banpur	Maitiary Banpur	Krishnaganj
Benali	Mayurhat-II	Hanskhali
Ber Gram	Mayurhat-II	Hanskhali
Betna	Betna Gobindapur	Hanskhali
Bhagabanpur	Joyghata	Krishnaganj
Bhairab Chandrapur	Betna Gobindapur	Hanskhali
Bhajanghat	Bhajanghat Tungi	Krishnaganj
Bhatghata	Gajna	Hanskhali
Bijoypur	Maitiary Banpur	Krishnaganj
Bishnupur	Gobindapur	Krishnaganj
Chak Dakshinpara	Betna Gobindapur	Hanskhali
Chak Gutra	Joyghata	Krishnaganj
Chak Pratappur	Gobindapur	Krishnaganj
Chak Shyamnaar	Joyghata	Krishnaganj
Chandan Nagar	Krishnaganj	Krishnaganj
Chandpur	Maitiary Banpur	Krishnaganj
Chau Gachha	Krishnaganj	Krishnaganj
Chunari	Gajna	Hanskhali
Dahar Buinchha	Betna Gobindapur	Hanskhali
Dakshinpara	Dakshinpara-I	Hanskhali
Dhakuria	Dakshinpara-II	Hanskhali
Dharmmapur	Bhajanghat Tungi	Krishnaganj
Digambarpur	Gobindapur	Krishnaganj
Dosatina	Batkulla-II	Hanskhali
Durgapur	Krishnaganj	Krishnaganj
Dwip Chandrapur	Mayurhat-I	Hanskhali
Fatepur	Gajna	Hanskhali

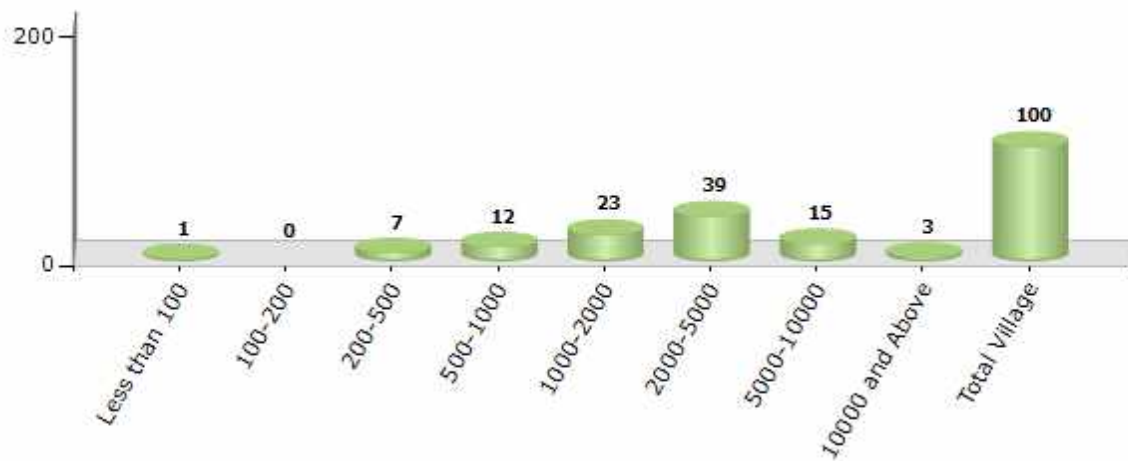
Contd....

Demographics

Number of Villages by Population Size - 2011

Less than 100	100-200	200-500	500-1000	1000-2000	2000-5000	5000-10000	10000 and Above	Total Village
1	0	7	12	23	39	15	3	100

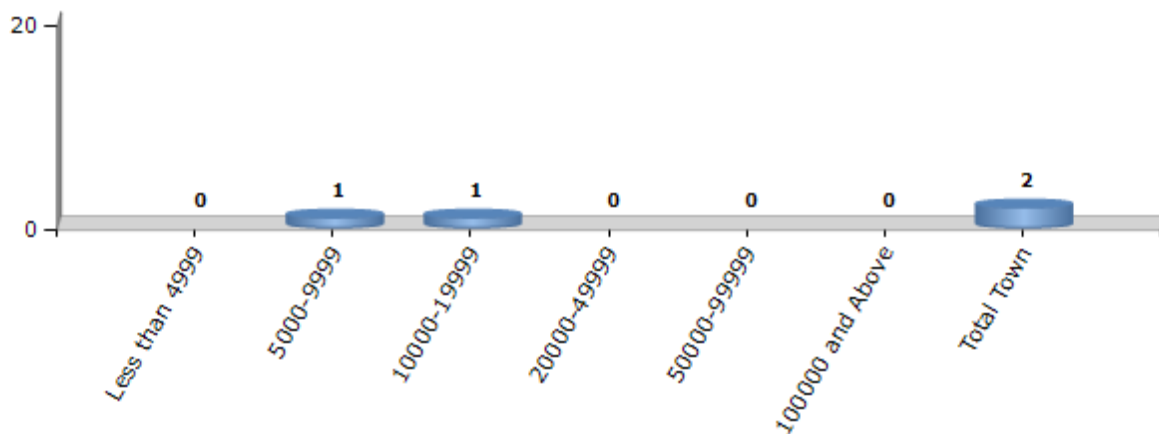
Number of Villages by Population Size - 2011



Number of Towns by Population Size - 2011

Less than 4999	5000-9999	10000-19999	20000-49999	50000-99999	100000 and Above	Total Town
0	1	1	0	0	0	2

Number of Towns by Population Size - 2011

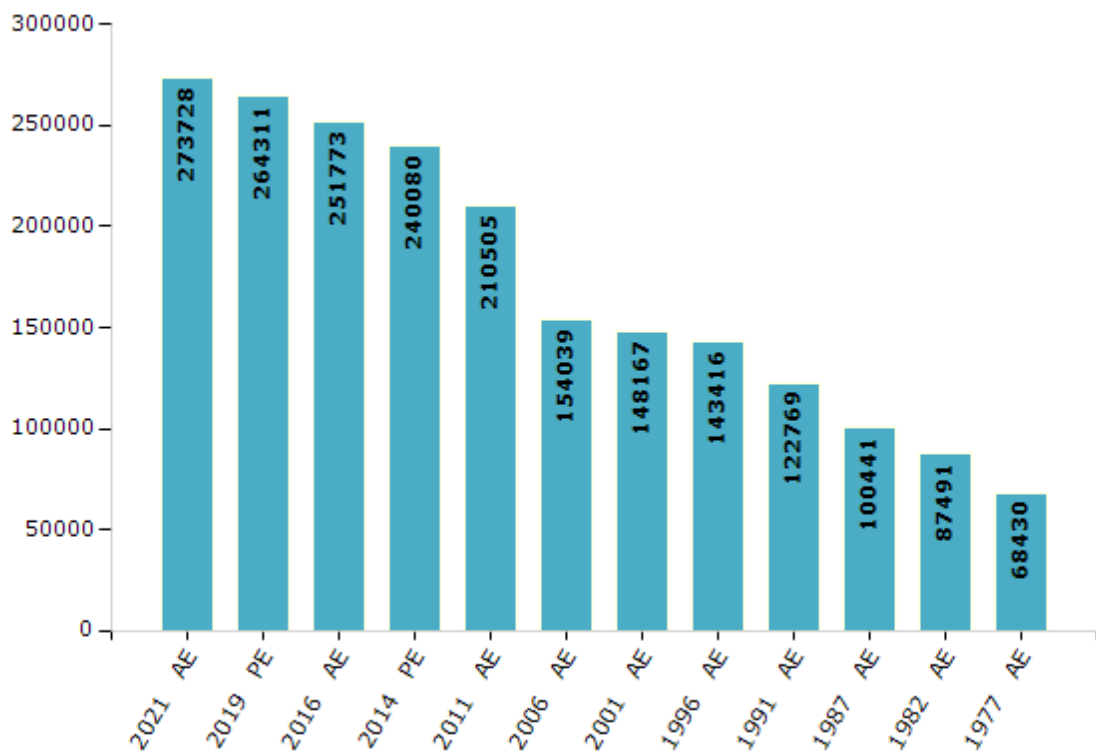


Electoral Features

Electors by Male & Female

Year	Male	Female	Others	Total	Year	Male	Female	Others	Total
2021 AE	142888	130831	9	273728	1991 AE	62638	60131	-	122769
2019 PE	138421	125882	8	264311	1987 AE	52085	48356	-	100441
2016 AE	131836	119930	7	251773	1982 AE	45584	41907	-	87491
2014 PE	125650	114429	1	240080	1977 AE	34191	34239	-	68430
2011 AE	110278	100227	0	210505	1972 AE	-	-	-	-
2009 PE	-	-	-	-	1971 AE	-	-	-	-
2006 AE	81834	72205	-	154039	1969 AE	-	-	-	-
2004 PE	-	-	-	-	1967 AE	-	-	-	-
2001 AE	77705	70462	-	148167	1962 AE	-	-	-	-
1999 PE	-	-	-	-	1957 AE	-	-	-	-
1996 AE	74171	69245	-	143416	1952 AE	-	-	-	-

Number of Electors



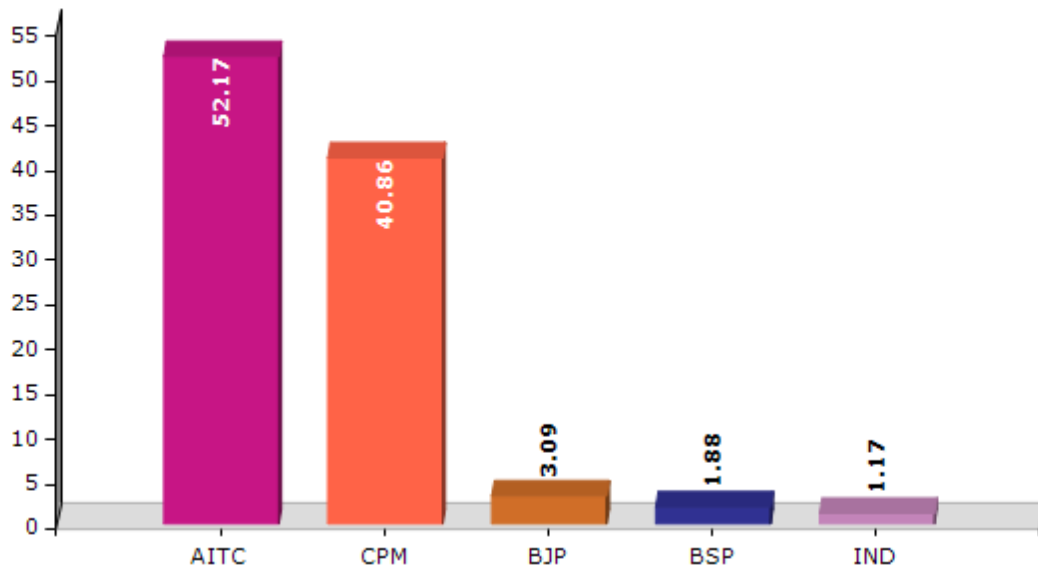
Note : AE : Assembly Election, PE : Assembly Segment of Parliamentary Election

Historical Summary Election Results

Summary Result of Assembly Election - 2011

Candidate Name	Party	Votes	Votes %
Sushil Biswas	AITC	96550	52.17
Barun Biswas	CPM	75616	40.86
Bipul Chandra Sen	BJP	5718	3.09
Rajnath Sarkar	BSP	3485	1.88
Nishith Roy	IND	2165	1.17
Biplab Kumar Golder	NSBP	1541	0.83

Votes Percentage of Top Parties - 2011



Polling Station Level Election Results

Number and Name of Polling Stations (PS) (2016)

Number of Polling Stations	Name of Polling Stations	Number of Polling Stations	Name of Polling Stations
1	Kadaghata Pry. School	22	Uttar Matiary Pryscool (Room No-1)
2	K.C.D.M. High School	23	Uttar Matiary Pryscool (Room No-2)
3	Kadipur Board Pry. School	24	Harishnagar Pry School
4	New Huda- Digambarpur, Pry. School	25	Raghunandanpur Pryscool
5	Huda-Digambarpur, Pry. School, Digambarpur	26	Matiary-Banpur Highschool Room No-1
6	Digambarpur, Pry. School, Protappur Room No-1	27	Matiary-Banpur Highschool Room No-2
7	Digambarpur, Pry. School, Protappur Room No-2	28	Banpur Fulbari Pryscool Room No-1
8	Bishnupur Pry School	29	Chandpur Pry School
9	Khalboalia High School	30	Banpur Fulbari Pryscool Room No-2
10	Mukundapur Pry. School	31	Dulepara Pry Schoolroom No-1
11	Lal Bahadur Smriti Pry. School	32	Dulepara Pry Schoolroom No-2
12	Gobindapur Pry. School,Room No-1	33	Fulbari Pry Schoolroom No-1
13	Gobindapur Pry. School,Room No-2	34	Fulbari Pry Schoolroom No-2
14	Col. Biswas Pry. School	35	Malighata Pryscool,Room No-1
15	Maheshchandrapur Pryscool	36	Malighata Pryscool,Room No-2
16	Uttar Gede Pry School	37	Taldaha Pry School, Taldaha
17	Gede Halder Para Pryscool	38	Teghari Pry School
18	Gede (Gadia) Pry. School, Room No-1	39	Mathurapur Pry School
19	Gede (Gadia) Pry. School, Room No-2	40	Gopipur Pry School
20	Kunehandpur Pryscool	41	Adityapur Gs Pryscool, Room No-1
21	Bijoypur Pry School	42	Dewanerber Pry School

Contd....

Polling Station Level Election Results

Polling Station-wise Votes Secured by Overall Top Five Parties in Krishnaganj Assembly in Assembly Election (AE) under Ranaghat Parliamentary Constituency in West Bengal (2016)

Number of Polling Station	Winner - Satyajit Biswas (AITC)	Runner-up - Mrinal Biswas (Mini) (CPM)	3rd - Sujit Kumar Biswas (BJP)	4th - Nitya Gopal Mondal (INC)	5th - Rajnath Sarkar (BSP)	NOTA	Other	Total Votes Secured
36	268	13	236	2	5	1	7	532
37	400	380	86	12	15	2	8	903
38	214	205	22	0	7	1	1	450
39	311	295	52	6	12	9	11	696
40	318	63	44	5	2	1	9	442
41	356	157	87	3	14	10	9	636
42	314	215	58	17	5	10	14	633
43	455	223	56	8	11	2	8	763
44	431	318	77	11	10	13	8	868
45	503	321	124	11	16	14	19	1008
46	435	306	95	22	10	8	15	891
47	520	284	149	27	8	10	22	1020
48	314	158	48	16	1	9	10	556
49	548	429	73	15	5	13	13	1096
50	204	137	55	8	4	13	2	423
51	457	169	54	12	4	6	3	705
52	321	159	39	6	3	6	3	537
53	320	140	53	8	3	5	7	536
54	643	222	114	16	7	16	17	1035
55	183	563	44	17	14	17	19	857
56	465	466	53	14	5	6	18	1027
57	404	329	45	20	10	14	11	833
58	406	459	75	8	16	15	35	1014
59	343	277	46	12	9	13	20	720
60	410	448	68	9	4	6	16	961
61	324	342	18	14	2	2	3	705
62	242	256	32	0	3	3	3	539
63	380	337	41	9	17	1	10	795
64	458	465	45	4	4	3	10	989
65	391	372	70	3	11	1	7	855
66	451	479	75	8	11	3	6	1033
67	329	280	40	5	7	1	1	663
68	365	362	48	2	7	5	6	795
69	214	443	34	6	14	10	8	729
70	356	298	39	7	8	8	8	724

Contd....

Polling Station Level Election Results

Winner, Runner-up and 3rd Party Position & Winning Margin According to Polling Stations in Krishnaganj Assembly in Assembly Election (AE) under Ranaghat Parliamentary Constituency in West Bengal (2016)

Polling Station Number	Winner Party	Winner Votes (%)	Runner-up Party	Runner-up Votes (%)	Winning Margin Votes (%)	Third Party	Third Party Votes (%)	Other Votes (%)
75	AITC	424 (59.47)	CPM	158 (22.16)	266 (37.31)	BJP	69 (9.68)	62 (8.7)
76	AITC	333 (55.41)	CPM	193 (32.11)	140 (23.3)	BJP	36 (5.99)	39 (6.49)
77	AITC	216 (47.26)	CPM	137 (29.98)	79 (17.28)	BJP	71 (15.54)	33 (7.22)
78	AITC	506 (51.01)	CPM	319 (32.16)	187 (18.85)	BJP	97 (9.78)	70 (7.06)
79	AITC	241 (51.28)	CPM	134 (28.51)	107 (22.77)	BJP	67 (14.26)	28 (5.96)
80	AITC	368 (47.36)	CPM	310 (39.9)	58 (7.46)	BJP	62 (7.98)	37 (4.76)
81	AITC	531 (56.91)	CPM	264 (28.3)	267 (28.61)	BJP	93 (9.97)	45 (4.82)
82	AITC	564 (54.13)	CPM	326 (31.29)	238 (22.84)	BJP	116 (11.13)	36 (3.45)
83	AITC	225 (48.49)	CPM	130 (28.02)	95 (20.47)	BJP	83 (17.89)	26 (5.6)
84	AITC	333 (47.78)	CPM	298 (42.75)	35 (5.03)	BJP	41 (5.88)	25 (3.59)
85	AITC	342 (56.91)	CPM	165 (27.45)	177 (29.46)	BJP	63 (10.48)	31 (5.16)
86	AITC	530 (55.44)	CPM	332 (34.73)	198 (20.71)	BJP	65 (6.8)	29 (3.03)
87	AITC	556 (56.05)	CPM	322 (32.46)	234 (23.59)	BJP	91 (9.17)	23 (2.32)
88	AITC	471 (60.15)	CPM	258 (32.95)	213 (27.2)	BJP	33 (4.21)	21 (2.68)
89	CPM	288 (44.1)	AITC	276 (42.27)	12 (1.83)	BJP	66 (10.11)	23 (3.52)
90	AITC	352 (59.46)	CPM	142 (23.99)	210 (35.47)	BJP	74 (12.5)	24 (4.05)
91	AITC	361 (61.82)	CPM	146 (25)	215 (36.82)	BJP	56 (9.59)	21 (3.6)
92	AITC	536 (68.02)	CPM	160 (20.3)	376 (47.72)	BJP	69 (8.76)	23 (2.92)
93	AITC	395 (64.33)	CPM	109 (17.75)	286 (46.58)	BJP	82 (13.36)	28 (4.56)
94	AITC	577 (60.1)	CPM	219 (22.81)	358 (37.29)	BJP	109 (11.35)	55 (5.73)
95	AITC	391 (65.38)	CPM	123 (20.57)	268 (44.81)	BJP	48 (8.03)	36 (6.02)
96	AITC	411 (66.5)	CPM	121 (19.58)	290 (46.92)	BJP	65 (10.52)	21 (3.4)
97	AITC	475 (67.57)	CPM	171 (24.32)	304 (43.25)	BJP	32 (4.55)	25 (3.56)
98	AITC	536 (57.76)	CPM	281 (30.28)	255 (27.48)	BJP	65 (7)	46 (4.96)
99	AITC	432 (57.75)	CPM	182 (24.33)	250 (33.42)	BJP	106 (14.17)	28 (3.74)
100	AITC	648 (65.92)	CPM	217 (22.08)	431 (43.84)	BJP	76 (7.73)	42 (4.27)
101	AITC	535 (58.28)	CPM	308 (33.55)	227 (24.73)	BJP	36 (3.92)	39 (4.25)
102	AITC	487 (61.72)	CPM	228 (28.9)	259 (32.82)	BJP	54 (6.84)	20 (2.53)
103	AITC	311 (55.44)	CPM	139 (24.78)	172 (30.66)	BJP	80 (14.26)	31 (5.53)
104	AITC	393 (58.31)	CPM	152 (22.55)	241 (35.76)	BJP	65 (9.64)	64 (9.5)
105	AITC	302 (60.52)	CPM	132 (26.45)	170 (34.07)	BJP	41 (8.22)	24 (4.81)
106	AITC	249 (66.05)	CPM	68 (18.04)	181 (48.01)	BJP	41 (10.88)	19 (5.04)
107	AITC	491 (62.07)	CPM	161 (20.35)	330 (41.72)	BJP	74 (9.36)	65 (8.22)
108	AITC	608 (60.5)	CPM	263 (26.17)	345 (34.33)	BJP	96 (9.55)	38 (3.78)
109	AITC	229 (59.48)	CPM	141 (36.62)	88 (22.86)	BJP	6 (1.56)	9 (2.34)
110	AITC	438 (51.47)	CPM	262 (30.79)	176 (20.68)	BJP	104 (12.22)	47 (5.52)
111	AITC	428 (45.15)	CPM	402 (42.41)	26 (2.74)	BJP	89 (9.39)	29 (3.06)

Contd....

Socio-Economic Amenities - Rural

Access to Education Facilities

Particulars	Number of Villages (% of Population)				
	Available	Not Available	If Not Available (Distance of Nearest Facility)		
			A	B	C
Govt. Primary School	96 (100)	4 (0)	0 (0)	0 (0)	0 (0)
Private Primary School	2 (2)	98 (98)	0 (0)	0 (0)	0 (0)
Govt. Middle School	43 (62)	57 (38)	37 (25)	3 (2)	0 (0)
Private Middle School	0 (0)	100 (100)	0 (0)	0 (0)	0 (0)
Govt. Secondary School	27 (46)	73 (54)	40 (33)	9 (4)	0 (0)
Private Secondary School	0 (0)	100 (100)	0 (0)	1 (1)	0 (0)
Govt. Senior Secondary School	26 (42)	74 (58)	43 (36)	5 (2)	1 (1)
Private Senior Secondary School	0 (0)	100 (100)	0 (0)	0 (0)	0 (0)
Govt. Arts and Science Degree College	3 (5)	97 (95)	10 (12)	37 (36)	17 (11)
Private Arts and Science Degree College	0 (0)	100 (100)	0 (0)	1 (1)	1 (1)
Govt. Engineering College	0 (0)	100 (100)	0 (0)	3 (3)	61 (58)
Private Engineering College	0 (0)	100 (100)	0 (0)	0 (0)	2 (2)
Govt. Medicine College	0 (0)	100 (100)	0 (0)	0 (0)	56 (50)
Private Medicine College	0 (0)	100 (100)	0 (0)	0 (0)	1 (1)
Govt. Management Institute	0 (0)	100 (100)	0 (0)	0 (0)	58 (52)
Private Management Institute	0 (0)	100 (100)	0 (0)	0 (0)	7 (9)
Govt. Polytechnic	0 (0)	100 (100)	0 (0)	0 (0)	67 (63)
Private Polytechnic	0 (0)	100 (100)	0 (0)	0 (0)	0 (0)
Govt. Vocational Training School/ITI	3 (6)	97 (94)	5 (7)	4 (2)	56 (52)
Private Vocational Training School/ITI	0 (0)	100 (100)	0 (0)	0 (0)	1 (1)
Govt. Non Formal Training Centre	0 (0)	100 (100)	0 (0)	0 (0)	13 (14)
Private Non Formal Training Centre	0 (0)	100 (100)	0 (0)	7 (8)	5 (3)
Govt. School For Disabled	0 (0)	100 (100)	0 (0)	0 (0)	28 (28)
Private School For Disabled	0 (0)	100 (100)	2 (3)	10 (12)	4 (2)
Government Others	6 (7)	94 (93)	0 (0)	0 (0)	0 (0)
Private Others	0 (0)	100 (100)	0 (0)	0 (0)	0 (0)

Note : Distance A : Less than 5 km; B : Between 5-10 km; C : 10+ km.; Source : Data Analysis is based on 2011 Census.

DISCLAIMER

The Terms of Use and Disclaimer of Datanet India Private Limited (hereinafter referred to as "Datanet") for use of this analysis report of **Krishnaganj Assembly Constituency (Krishnaganj Vidhan Sabha)** :-

1. **Assembly Factbook™** is a Registered Trade Mark owned by Datanet.
2. All the maps are sketched and graphical representation only and have not been drawn to the scale and also not to represent the actual geographical area or boundary of the unit.
3. The data for the aforesaid analysis is based on authentic sources and has been culled from the various publications of Census, CSO and NSSO for district and block level data, various central and state government departments, Central & State Elections Commissions and the concerned Returning Officers' releases, Electoral Rolls, Election results and allied publications, internal assessment, surveys, estimates and analysis. Therefore, certain adjustment of data at micro level may have been done to arrive closer to the macro data.
4. Data have been provided on an "As Is" and "As AVAILABLE" basis
5. The colours shown in the maps or diagram and charts of a particular party, alliance or AC are indicative and do not represent them.
6. This publication which includes maps, sheets, graphs and data would be the property under copyright of Datanet only. The user may use these for its internal study, analysis and research purposes. It's public display, re-selling or any commercial uses by the user are not allowed.
7. Datanet has taken due care and caution in compilation and processing of data and allied information, but does not guarantee the accuracy, adequacy or completeness of any information/analysis and will be not responsible for any errors or omissions or for the results obtained from the use of such information/analysis.
8. All the contents for the publication have been culled from various authentic sources and Datanet reasonably believes such sources to be reliable, but does not make any representations, express or implied as to the accuracy or fitness of use of such information. The information or contents of the information/analysis do not constitute advice and should not be relied upon in making (or refraining from making) any decision. Any reliance placed upon the information provided by Datanet is the sole responsibility and strictly at the user's risk.
9. In no event will Datanet be liable for any damages (including, without limitation, damages for loss of business projects, or loss of profits) arising in contract, tort or otherwise from the use of or inability to use any of its contents, or from any action taken (or refrained from being taken) as a result of using the analysis or any of its contents. Datanet its directors, owners, editors, officials, employees, distributor and agents or any associate will not be liable for any errors in the information contained or any consequences arising from the use of the contents of the provided information/analysis.
10. If any provision of these terms and conditions is held invalid or illegal or unenforceable for any reason by any court of competent jurisdiction, such provision shall be severed and the remainder of provisions of the terms and conditions shall continue in full force and effect as if the Term of Use had been executed with the invalid, illegal or unenforceable provision eliminated.
11. If there are any discrepancies in the information provided, please bring it to attention of Datanet for suitable rectification measures.

**Buy Online This Complete Book At
Datanet India eBooks Store**

www.indiastatpublications.com

or go directly at

[http://www.indiastatpublications.com/
Assembly_factbook/West_Bengal/Ranaghat/ Krishnaganj](http://www.indiastatpublications.com/Assembly_factbook/West_Bengal/Ranaghat/Krishnaganj)

 **india**stat**elections**

