



West Bengal

Assembly Factbook™

Nabadwip Assembly Constituency



Key Electoral Data of Nabadwip
Assembly Constituency (Vidhan Sabha)

West Bengal
Assembly FactbookTM
Nabadwip Assembly Constituency



Nabadwip Vidhan Sabha

Editor & Director

Dr. R.K. Thukral

Research Editor

Dr. Shafeeq Rahman

Compiled, Researched and Published by Datanet India Pvt. Ltd.

D-100, 1st Floor,

Okhla Industrial Area, Phase-I,
New Delhi- 110020.

Ph.: 91-11- 43580781-84

Email : support@indiastatpublications.com

Website : www.indiastatelections.com

Online Book Store :

www.indiastatpublications.com

Report No. : AFB/WB-084-0125

ISBN : 978-93-5293-750-9

First Edition : January, 2018

Eighth Updated Edition : January, 2025

Price : Rs. 11500/-

US\$ 310

© Datanet India Pvt. Ltd.

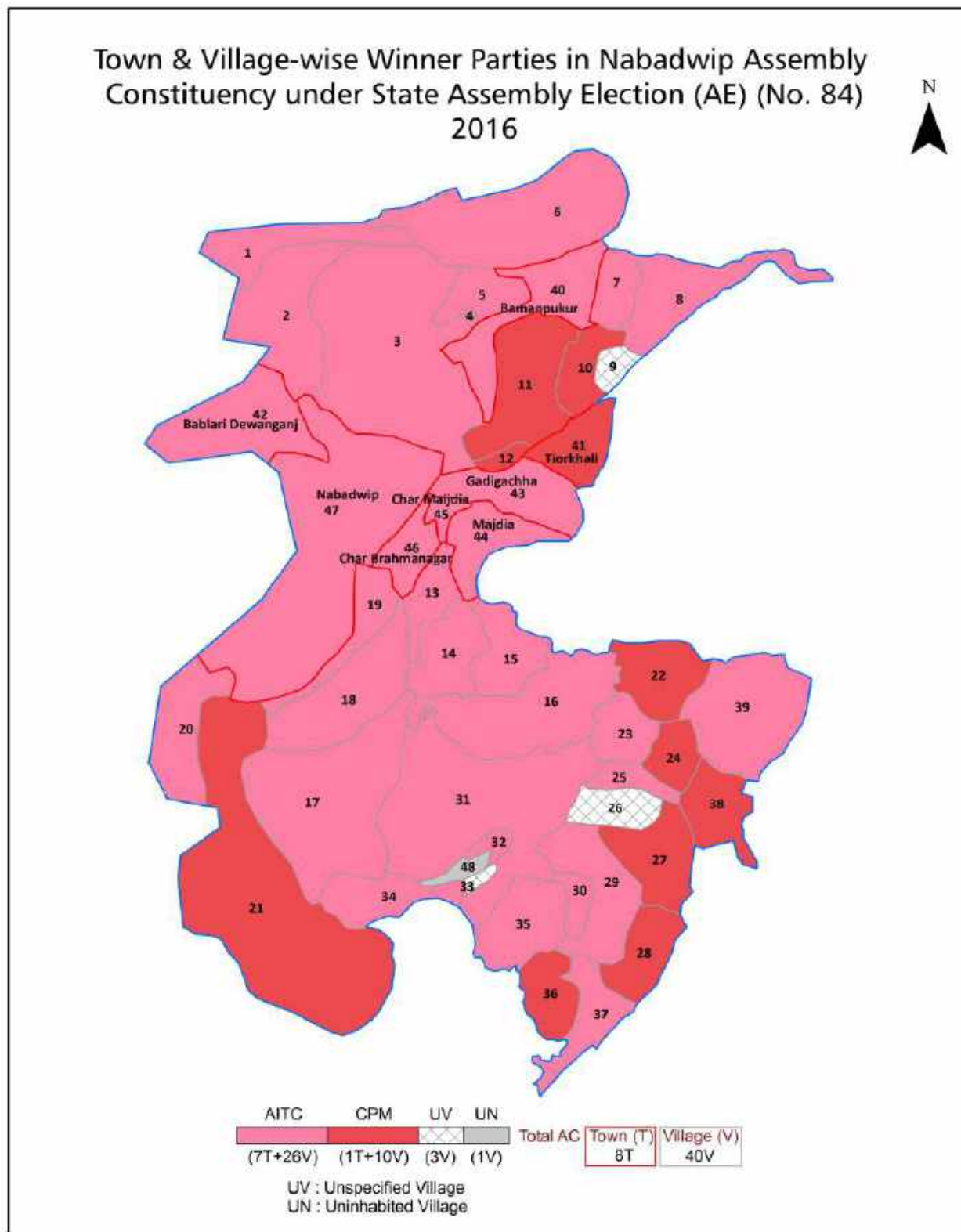
All rights reserved. No part of this book may be reproduced, stored in a retrieval system or transmitted in any form or by any means, mechanical photocopying, photographing, scanning, recording or otherwise without the prior written permission of the publisher. Please refer to Disclaimer at page no. 173 for the use of this publication.

Printed in India

Contents

No.	Particulars	Page No.
	Introduction	
1	Assembly Constituency - (Vidhan Sabha) at a Glance Features of Assembly as per Delimitation Commission of India (2008)	1-2
	Location and Political Maps	
2	Location Map Boundaries of Assembly Constituency - (Vidhan Sabha in District Boundaries of Assembly Constituency under Parliamentary Constituency - (Lok Sabha) Town & Village-wise Winner Parties- 2024, 2021, 2019, 2016, 2014, 2011 and 2009	3-10
	Administrative Setup (2011)	
3	District Sub-district Towns Villages Inhabited Villages Uninhabited Villages Village Panchayat Intermediate Panchayat	11-14
	Demographics (2011)	
4	Population Households Rural/Urban Population Towns and Villages by Population Size Sex Ratio (Total & 0-6 Years) Religious Population Social Population Literacy Rate	15-16
	Electoral Features	
5	Important Dates of Last Elections Held Electors by Gender Service Electors Voters Voters Turnout Polling Stations & Average Number of Electors per Polling Station Electors by Age Group Present Elected Representatives	17-22
	Historical Summary Election Results	
6	Vote Share of Major Parties Winning Margin (Number & Percentage Polarity of Parties Summary Result of Assembly Segment of Parliamentary Elections 2024, 2019, 2014, 2009, 2004 and 1999 Summary Result of Assembly Elections 2021, 2016, 2011, 2006, 2001, 1996, 1991, 1987, 1982, 1977, 1972, 1971, 1969, 1967, 1962, 1957 and 1952	23-48
	Polling Station Level Election Results	
7	Name and Number of Polling Station 2024, 2021, 2019, 2016, 2014, 2011 and 2009 Polling Station-wise Electors, Voters & Voters Turnout 2024, 2021, 2019, 2016, 2014, 2011 and 2009 Polling Station wise Elections Results 2024, 2021, 2019, 2016, 2014, 2011 and 2009	49-154
	Share of Assembly Constituency	
8	Share of Assembly Constituency - (Vidhan Sabha) in State, District and Parliamentary Constituency - (Lok Sabha)	155
	Socio-Economic Amenities (2011)	
9	Access to Administrative Units Agricultural, Manufacturing and Industrial Commodities Demographic Indicators Education Health & Manpower Drinking Water Supply Sanitation Entertainment and Recreations Infrastructure Power Food Allocation Distribution and Marketing of Agriculture Commodities Infrastructure Transport and Road Infrastructure Communication Banking and Financial Services Land Use Irrigation Source	157-170
10	Abbreviation & Sources	171-172
11	Disclaimer	173

Location & Political Map



Administrative Setup

List of Village Panchayat & Intermediate Panchayat (Block) Name - 2011

Village Name	Village Panchayat Name	Intermediate Panchayat Name
Ballaldighi	Mayapur Bamanpukur-I	Nabadwip
Bankar Dhopadi	Fakirdanga Gholapara	Nabadwip
Bhaluka	Bhaluka	Krishnagar - I
Bharuidanga	Mayapur Bamanpukur-II	Nabadwip
Bishnupur	Joania	Krishnagar - I
Boalia	Joania	Krishnagar - I
Brahman Para	Charmajdia Charbrahmanagar	Nabadwip
Brahmanagar	Charmajdia Charbrahmanagar	Nabadwip
Chaksijaipur	Bhaluka	Krishnagar - I
Charkashthasali	Mayapur Bamanpukur-II	Nabadwip
Chhunchia	Joania	Krishnagar - I
Ektarpur	Joania	Krishnagar - I
Gadkhali	Charmajdia Charbrahmanagar	Nabadwip
Ghasighata	Mayapur Bamanpukur-I	Nabadwip
Hazrapal	Joania	Krishnagar - I
Indrakpur	Mayapur Bamanpukur-II	Nabadwip
Joania	Joania	Krishnagar - I
Kundapara	Joania	Krishnagar - I
Kursi	Joania	Krishnagar - I
Maheshganj	Swarupganj	Nabadwip
Malipota	Joania	Krishnagar - I
Mohisunra	Fakirdanga Gholapara	Nabadwip
Mollapara	Mayapur Bamanpukur-I	Nabadwip
Monipota	Joania	Krishnagar - I
Pansila	Majdia Pansila	Nabadwip
Parmedia	Charmajdia Charbrahmanagar	Nabadwip
Rajapur	Mayapur Bamanpukur-I	Nabadwip
Raotara	Joania	Krishnagar - I
Rudrapara (P)	Mayapur Bamanpukur-II	Nabadwip

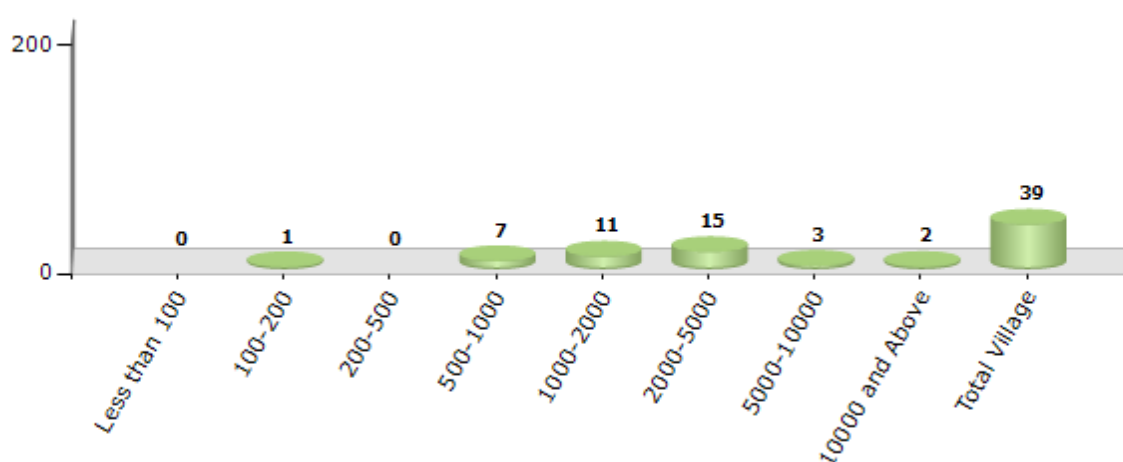
Contd....

Demographics

Number of Villages by Population Size - 2011

Less than 100	100-200	200-500	500-1000	1000-2000	2000-5000	5000-10000	10000 and Above	Total Village
0	1	0	7	11	15	3	2	39

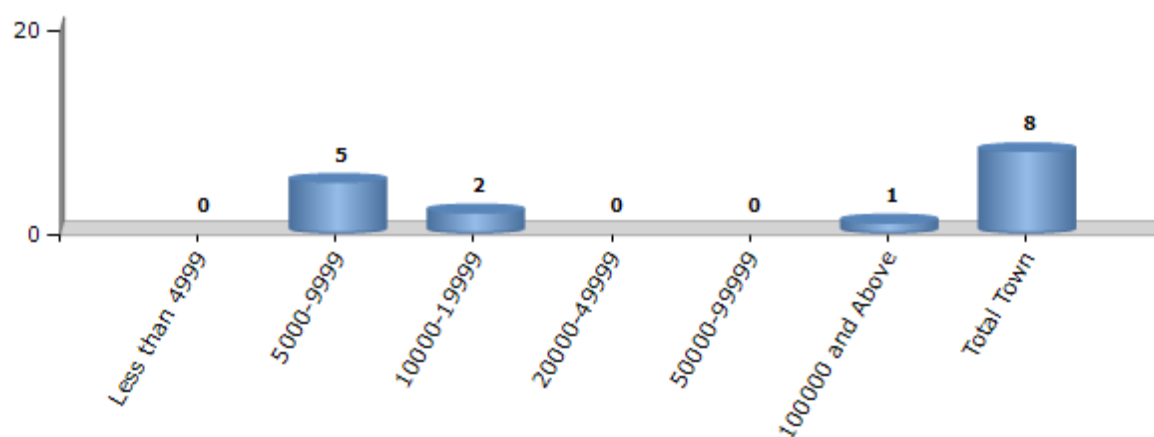
Number of Villages by Population Size - 2011



Number of Towns by Population Size - 2011

Less than 4999	5000-9999	10000-19999	20000-49999	50000-99999	100000 and Above	Total Town
0	5	2	0	0	1	8

Number of Towns by Population Size - 2011

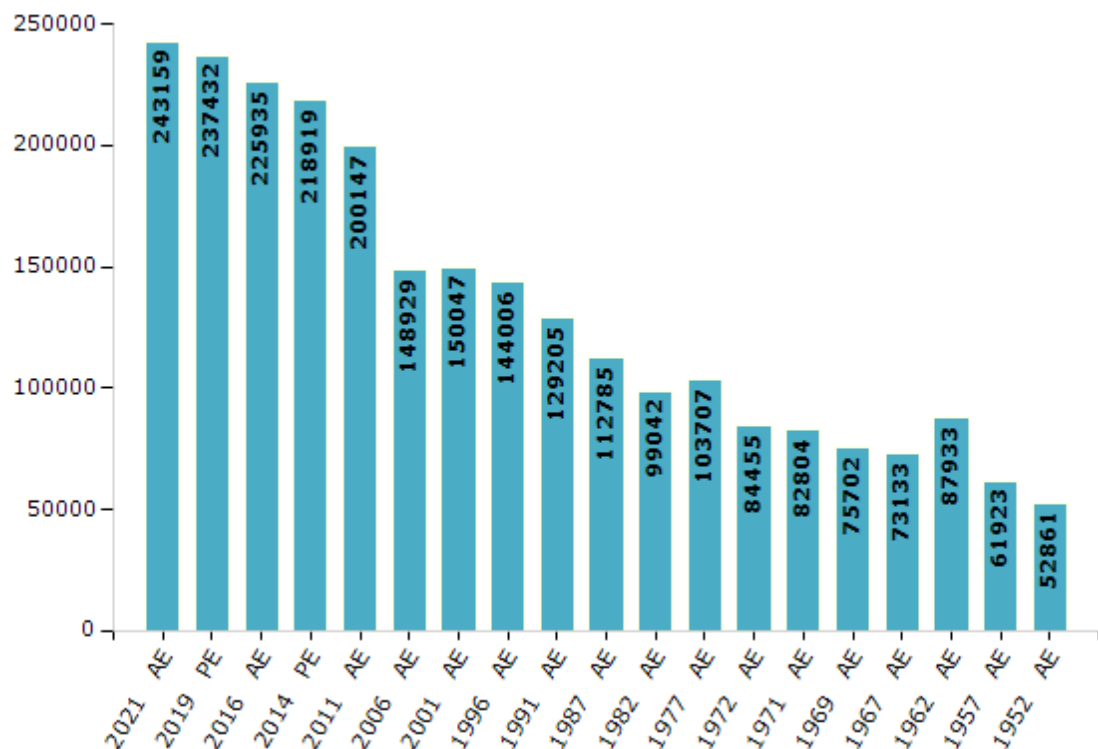


Electoral Features

Electors by Male & Female

Year	Male	Female	Others	Total	Year	Male	Female	Others	Total
2021 AE	124115	119041	3	243159	1991 AE	65339	63866	-	129205
2019 PE	121409	116019	4	237432	1987 AE	60033	52752	-	112785
2016 AE	115827	110105	3	225935	1982 AE	50663	48379	-	99042
2014 PE	112869	106049	1	218919	1977 AE	53002	50705	-	103707
2011 AE	103954	96193	0	200147	1972 AE	43182	41273	-	84455
2009 PE	-	-	-	-	1971 AE	42182	40622	-	82804
2006 AE	78082	70847	-	148929	1969 AE	38182	37520	-	75702
2004 PE	-	-	-	-	1967 AE	-	-	-	73133
2001 AE	77462	72585	-	150047	1962 AE	-	-	-	87933
1999 PE	-	-	-	-	1957 AE	-	-	-	61923
1996 AE	74423	69583	-	144006	1952 AE	-	-	-	52861

Number of Electors



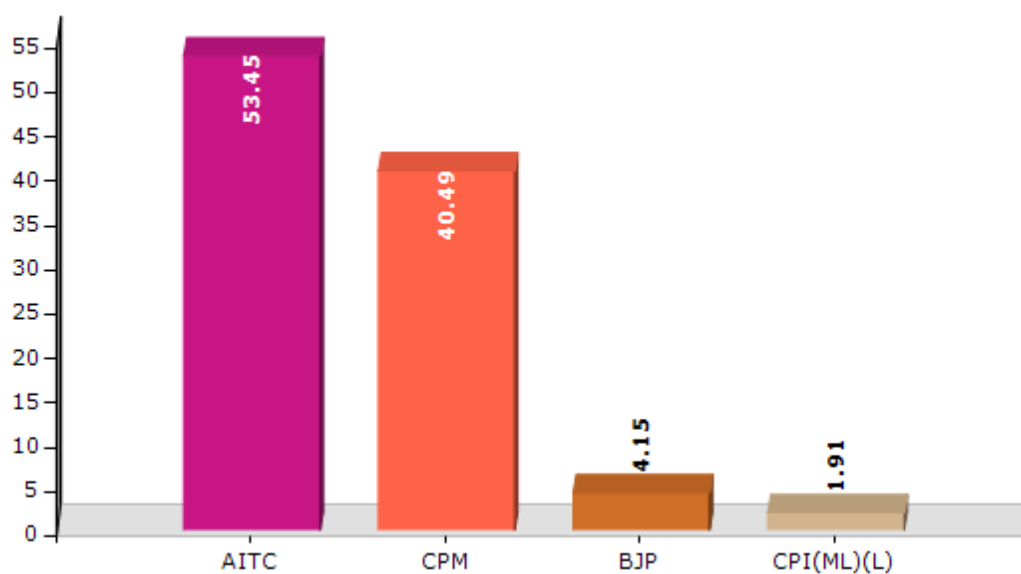
Note : AE : Assembly Election, PE : Assembly Segment of Parliamentary Election

Historical Summary Election Results

Summary Result of Assembly Election - 2011

Candidate Name	Party	Votes	Votes %
Pundarikakshya Saha	AITC	94117	53.45
Biswas Sumit	CPM	71282	40.49
Pinki Agarwal	BJP	7303	4.15
Parikshit Paul	CPI(ML)(L)	3367	1.91

Votes Percentage of Top Parties - 2011



Polling Station Level Election Results

Number and Name of Polling Stations (PS) (2016)

Number of Polling Stations	Name of Polling Stations	Number of Polling Stations	Name of Polling Stations
1	Ganjadanga Mahishyapara Primary School.Room-1	22	Natunagram Prathamik Vidyalay
2	Ganjadanga Board Primary School	23	Natunagram Prathamik Vidyalay
3	Charkashthashali Natunpara Primary School.Room-1	24	Purba Mollapara Prathamik Vidyalay
4	Charkashthashali Board Primary School	25	Purba Mollapara Prathamik Vidyalay
5	Charkashthashali Board Primary School	26	Purba Mollapara Board Primary School
6	Idrakpur Primary School	27	Kajipara Primary School.Room-1
7	Idrakpur Primary School	28	Bamunpukur Viterpara Prathamik Vidyalaya
8	Shankarpur Primary School.Room-1	29	Ajay Mukherjee Primary School Room-1
9	Nidaya Board Primary School,Room-1	30	Ajay Mukherjee Primary School Room-1
10	Nidaya Purba Musalman Para Primary School.Room-1	31	Subhashanagar Ramachandrapur J.S.F.Primary School Room-1
11	Bharuidanga Deshbandhu Primary School	32	Ramchandrapur Balika Vidyalay
12	Shrinathapur Bharuidanga Primary School	33	Ramsundar High School
13	Shri Siddhanta Saraswati Primary School,Room-1	34	Siddheswari Bishnupur Prathamik Vidyalay
14	Mayapur Thakur Bhakti Vinod Nimna Buniyadi Prathamik Vidyalay	35	Nityanandapur Primary School
15	Ballaldighi Prathamik Vidyalay	36	Tulsidhar Primary School
16	Thakurabhaktibinod Institiut	37	Pran Gopal Nagar Primary School Room-1
17	Bamanapukur High School	38	R.C.B. Saraswat Mandir
18	Bamanpukur High Attach Primary (Bamanpukur High School Complex)	39	R.C.B. Saraswat Mandir
19	Bamanpukur High Attach Primary (Bamanpukur High School Complex)	40	R.C.B. Saraswat Mandir
20	Bamanpukur High Attach Primary (Bamanpukur High School Complex)	41	R.C.B. Saraswat Mandir
21	Saradanga Gomaghar Primary School Room-1	42	R.C.B. Saraswat Mandir

Contd....

Polling Station Level Election Results

Polling Station-wise Votes Secured by Overall Top Five Parties in Nabadwip Assembly in Assembly Election (AE) under Ranaghat Parliamentary Constituency in West Bengal (2016)

Number of Polling Station	Winner - Pundarikakshya Saha (AITC)	Runner-up - Sumit Biswas (CPM)	3rd - Gautam Pal (BJP)	4th - Brajamohan Chakraborty (SHS)	5th - Utpala Biswas (BSP)	NOTA	Other	Total Votes Secured
36	463	344	82	17	8	7	16	937
37	499	421	61	30	6	10	13	1040
38	328	151	56	7	4	10	4	560
39	311	158	57	13	7	15	5	566
40	426	357	104	15	20	8	13	943
41	265	169	70	5	11	8	3	531
42	404	250	95	6	10	18	8	791
43	420	191	109	9	6	12	8	755
44	604	195	93	8	12	9	3	924
45	274	180	56	4	1	10	2	527
46	345	302	56	13	12	18	4	750
47	313	149	47	4	6	12	3	534
48	294	203	43	4	4	12	4	564
49	309	94	55	1	3	12	2	476
50	391	78	65	5	1	12	1	553
51	603	117	93	6	0	21	5	845
52	576	104	108	4	7	12	6	817
53	608	165	119	11	13	11	7	934
54	671	212	93	9	9	13	9	1016
55	275	186	63	4	4	5	3	540
56	377	152	53	13	10	13	9	627
57	339	206	82	8	6	9	1	651
58	264	90	44	4	6	4	5	417
59	325	168	87	7	6	5	4	602
60	245	78	42	5	5	6	2	383
61	320	166	47	9	4	10	4	560
62	589	310	122	19	14	18	10	1082
63	377	156	66	14	7	4	4	628
64	502	273	142	17	16	15	10	975
65	398	126	96	9	11	13	7	660
66	261	126	69	4	6	1	6	473
67	406	128	123	8	6	5	5	681
68	519	172	111	11	9	8	18	848
69	350	171	67	15	8	8	3	622
70	199	141	54	10	5	5	3	417

Contd....

Polling Station Level Election Results

Winner, Runner-up and 3rd Party Position & Winning Margin According to Polling Stations in Nabadwip Assembly in Assembly Election (AE) under Ranaghat Parliamentary Constituency in West Bengal (2016)

Polling Station Number	Winner Party	Winner Votes (%)	Runner-up Party	Runner-up Votes (%)	Winning Margin Votes (%)	Third Party	Third Party Votes (%)	Other Votes (%)
75	AITC	241 (59.95)	CPM	95 (23.63)	146 (36.32)	BJP	48 (11.94)	18 (4.48)
76	AITC	525 (59.86)	CPM	184 (20.98)	341 (38.88)	BJP	118 (13.45)	50 (5.7)
77	AITC	462 (61.19)	CPM	146 (19.34)	316 (41.85)	BJP	106 (14.04)	41 (5.43)
78	AITC	386 (69.3)	CPM	80 (14.36)	306 (54.94)	BJP	73 (13.11)	18 (3.23)
79	AITC	470 (63.69)	CPM	144 (19.51)	326 (44.18)	BJP	94 (12.74)	30 (4.07)
80	AITC	477 (59.33)	CPM	164 (20.4)	313 (38.93)	BJP	124 (15.42)	39 (4.85)
81	AITC	630 (62.31)	BJP	169 (16.72)	461 (45.59)	CPM	163 (16.12)	49 (4.85)
82	AITC	564 (67.38)	CPM	125 (14.93)	439 (52.45)	BJP	101 (12.07)	47 (5.62)
83	AITC	560 (68.71)	CPM	136 (16.69)	424 (52.02)	BJP	80 (9.82)	39 (4.79)
84	AITC	339 (68.48)	CPM	70 (14.14)	269 (54.34)	BJP	69 (13.94)	17 (3.43)
85	AITC	512 (80.76)	CPM	64 (10.09)	448 (70.67)	BJP	42 (6.62)	16 (2.52)
86	AITC	450 (67.26)	CPM	112 (16.74)	338 (50.52)	BJP	85 (12.71)	22 (3.29)
87	AITC	348 (67.97)	CPM	83 (16.21)	265 (51.76)	BJP	65 (12.7)	16 (3.13)
88	AITC	413 (70)	CPM	84 (14.24)	329 (55.76)	BJP	63 (10.68)	30 (5.08)
89	AITC	357 (64.91)	CPM	125 (22.73)	232 (42.18)	BJP	49 (8.91)	19 (3.45)
90	AITC	575 (78.02)	CPM	81 (10.99)	494 (67.03)	BJP	59 (8.01)	22 (2.99)
91	AITC	348 (74.68)	CPM	75 (16.09)	273 (58.59)	BJP	31 (6.65)	12 (2.58)
92	AITC	599 (66.7)	CPM	192 (21.38)	407 (45.32)	BJP	82 (9.13)	25 (2.78)
93	AITC	621 (65.09)	CPM	199 (20.86)	422 (44.23)	BJP	101 (10.59)	33 (3.46)
94	AITC	257 (61.19)	CPM	85 (20.24)	172 (40.95)	BJP	60 (14.29)	18 (4.29)
95	AITC	618 (68.29)	CPM	159 (17.57)	459 (50.72)	BJP	108 (11.93)	20 (2.21)
96	AITC	441 (59.76)	CPM	182 (24.66)	259 (35.1)	BJP	91 (12.33)	24 (3.25)
97	AITC	308 (62.1)	CPM	119 (23.99)	189 (38.11)	BJP	55 (11.09)	14 (2.82)
98	AITC	393 (58.92)	CPM	176 (26.39)	217 (32.53)	BJP	64 (9.6)	34 (5.1)
99	AITC	497 (70.2)	CPM	127 (17.94)	370 (52.26)	BJP	67 (9.46)	17 (2.4)
100	AITC	381 (54.58)	CPM	196 (28.08)	185 (26.5)	BJP	89 (12.75)	32 (4.58)
101	AITC	371 (52.25)	CPM	222 (31.27)	149 (20.98)	BJP	87 (12.25)	30 (4.23)
102	AITC	355 (64.43)	CPM	135 (24.5)	220 (39.93)	BJP	54 (9.8)	7 (1.27)
103	AITC	417 (61.23)	CPM	150 (22.03)	267 (39.2)	BJP	85 (12.48)	29 (4.26)
104	AITC	472 (64.66)	BJP	118 (16.16)	354 (48.5)	CPM	115 (15.75)	25 (3.42)
105	AITC	242 (61.27)	CPM	92 (23.29)	150 (37.98)	BJP	55 (13.92)	6 (1.52)
106	AITC	394 (67.24)	CPM	117 (19.97)	277 (47.27)	BJP	54 (9.22)	21 (3.58)
107	AITC	372 (60.19)	CPM	173 (27.99)	199 (32.2)	BJP	56 (9.06)	17 (2.75)
108	AITC	444 (52.11)	CPM	270 (31.69)	174 (20.42)	BJP	101 (11.85)	37 (4.34)
109	AITC	140 (55.56)	CPM	77 (30.56)	63 (25)	BJP	20 (7.94)	15 (5.95)
110	AITC	504 (50.35)	CPM	299 (29.87)	205 (20.48)	BJP	135 (13.49)	63 (6.29)
111	AITC	222 (60.82)	CPM	95 (26.03)	127 (34.79)	BJP	31 (8.49)	17 (4.66)

Contd....

Socio-Economic Amenities - Rural

Access to Education Facilities

Particulars	Number of Villages (% of Population)				
	Available	Not Available	If Not Available (Distance of Nearest Facility)		
			A	B	C
Govt. Primary School	37 (99)	2 (1)	0 (0)	0 (0)	0 (0)
Private Primary School	0 (0)	39 (100)	0 (0)	0 (0)	0 (0)
Govt. Middle School	12 (52)	27 (48)	16 (27)	7 (15)	0 (0)
Private Middle School	0 (0)	39 (100)	2 (4)	0 (0)	0 (0)
Govt. Secondary School	3 (15)	36 (85)	22 (48)	9 (29)	0 (0)
Private Secondary School	0 (0)	39 (100)	2 (4)	0 (0)	0 (0)
Govt. Senior Secondary School	2 (14)	37 (86)	15 (36)	15 (39)	1 (1)
Private Senior Secondary School	0 (0)	39 (100)	2 (4)	0 (0)	0 (0)
Govt. Arts and Science Degree College	0 (0)	39 (100)	1 (2)	20 (74)	12 (14)
Private Arts and Science Degree College	0 (0)	39 (100)	0 (0)	2 (3)	0 (0)
Govt. Engineering College	0 (0)	39 (100)	0 (0)	1 (2)	2 (3)
Private Engineering College	0 (0)	39 (100)	0 (0)	1 (3)	32 (88)
Govt. Medicine College	0 (0)	39 (100)	0 (0)	0 (0)	15 (32)
Private Medicine College	0 (0)	39 (100)	0 (0)	0 (0)	2 (4)
Govt. Management Institute	0 (0)	39 (100)	0 (0)	0 (0)	5 (9)
Private Management Institute	0 (0)	39 (100)	0 (0)	1 (3)	28 (70)
Govt. Polytechnic	0 (0)	39 (100)	0 (0)	3 (7)	29 (71)
Private Polytechnic	0 (0)	39 (100)	0 (0)	0 (0)	3 (5)
Govt. Vocational Training School/ITI	0 (0)	39 (100)	0 (0)	8 (35)	25 (53)
Private Vocational Training School/ITI	0 (0)	39 (100)	0 (0)	0 (0)	2 (4)
Govt. Non Formal Training Centre	0 (0)	39 (100)	0 (0)	17 (56)	6 (6)
Private Non Formal Training Centre	0 (0)	39 (100)	0 (0)	1 (3)	7 (21)
Govt. School For Disabled	0 (0)	39 (100)	0 (0)	2 (5)	28 (78)
Private School For Disabled	0 (0)	39 (100)	0 (0)	0 (0)	4 (9)
Government Others	0 (0)	39 (100)	0 (0)	0 (0)	0 (0)
Private Others	0 (0)	39 (100)	0 (0)	0 (0)	0 (0)

Note : Distance A : Less than 5 km; B : Between 5-10 km; C : 10+ km.; Source : Data Analysis is based on 2011 Census.

DISCLAIMER

The Terms of Use and Disclaimer of Datanet India Private Limited (hereinafter referred to as "Datanet") for use of this analysis report of **Nabadwip Assembly Constituency (Nabadwip Vidhan Sabha)** :-

1. **Assembly Factbook™** is a Registered Trade Mark owned by Datanet.
2. All the maps are sketched and graphical representation only and have not been drawn to the scale and also not to represent the actual geographical area or boundary of the unit.
3. The data for the aforesaid analysis is based on authentic sources and has been culled from the various publications of Census, CSO and NSSO for district and block level data, various central and state government departments, Central & State Elections Commissions and the concerned Returning Officers' releases, Electoral Rolls, Election results and allied publications, internal assessment, surveys, estimates and analysis. Therefore, certain adjustment of data at micro level may have been done to arrive closer to the macro data.
4. Data have been provided on an "As Is" and "As AVAILABLE" basis
5. The colours shown in the maps or diagram and charts of a particular party, alliance or AC are indicative and do not represent them.
6. This publication which includes maps, sheets, graphs and data would be the property under copyright of Datanet only. The user may use these for its internal study, analysis and research purposes. It's public display, re-selling or any commercial uses by the user are not allowed.
7. Datanet has taken due care and caution in compilation and processing of data and allied information, but does not guarantee the accuracy, adequacy or completeness of any information/analysis and will be not responsible for any errors or omissions or for the results obtained from the use of such information/analysis.
8. All the contents for the publication have been culled from various authentic sources and Datanet reasonably believes such sources to be reliable, but does not make any representations, express or implied as to the accuracy or fitness of use of such information. The information or contents of the information/analysis do not constitute advice and should not be relied upon in making (or refraining from making) any decision. Any reliance placed upon the information provided by Datanet is the sole responsibility and strictly at the user's risk.
9. In no event will Datanet be liable for any damages (including, without limitation, damages for loss of business projects, or loss of profits) arising in contract, tort or otherwise from the use of or inability to use any of its contents, or from any action taken (or refrained from being taken) as a result of using the analysis or any of its contents. Datanet its directors, owners, editors, officials, employees, distributor and agents or any associate will not be liable for any errors in the information contained or any consequences arising from the use of the contents of the provided information/analysis.
10. If any provision of these terms and conditions is held invalid or illegal or unenforceable for any reason by any court of competent jurisdiction, such provision shall be severed and the remainder of provisions of the terms and conditions shall continue in full force and effect as if the Term of Use had been executed with the invalid, illegal or unenforceable provision eliminated.
11. If there are any discrepancies in the information provided, please bring it to attention of Datanet for suitable rectification measures.

Buy Online This Complete Book At
Datanet India eBooks Store

www.indiastatpublications.com

or go directly at

[http://www.indiastatpublications.com/
Assembly_factbook/West_Bengal/Ranaghat/ Nabadwip](http://www.indiastatpublications.com/Assembly_factbook/West_Bengal/Ranaghat/Nabadwip)

 **indiaSTAT**elections

