



West Bengal

# Assembly Factbook™

Ranaghat Dakshin Assembly Constituency



Key Electoral Data of Ranaghat Dakshin  
Assembly Constituency (Vidhan Sabha)

West Bengal

# **Assembly Factbook™**

Ranaghat Dakshin Assembly Constituency



Ranaghat Dakshin Vidhan Sabha

## **Editor & Director**

Dr. R.K. Thukral

## **Research Editor**

Dr. Shafeeq Rahman

## **Compiled, Researched and Published by Datanet India Pvt. Ltd.**

D-100, 1st Floor,

Okhla Industrial Area, Phase-I,  
New Delhi- 110020.

Ph.: 91-11- 43580781-84

Email : support@indiastatpublications.com

Website : www.indiastatelections.com

## **Online Book Store :**

www.indiastatpublications.com

**Report No. :** AFB/WB-090-0125

**ISBN :** 978-93-5293-790-5

**First Edition :** January, 2018

**Eighth Updated Edition :** January, 2025

**Price :** Rs. 11500/-

US\$ 310

**© Datanet India Pvt. Ltd.**

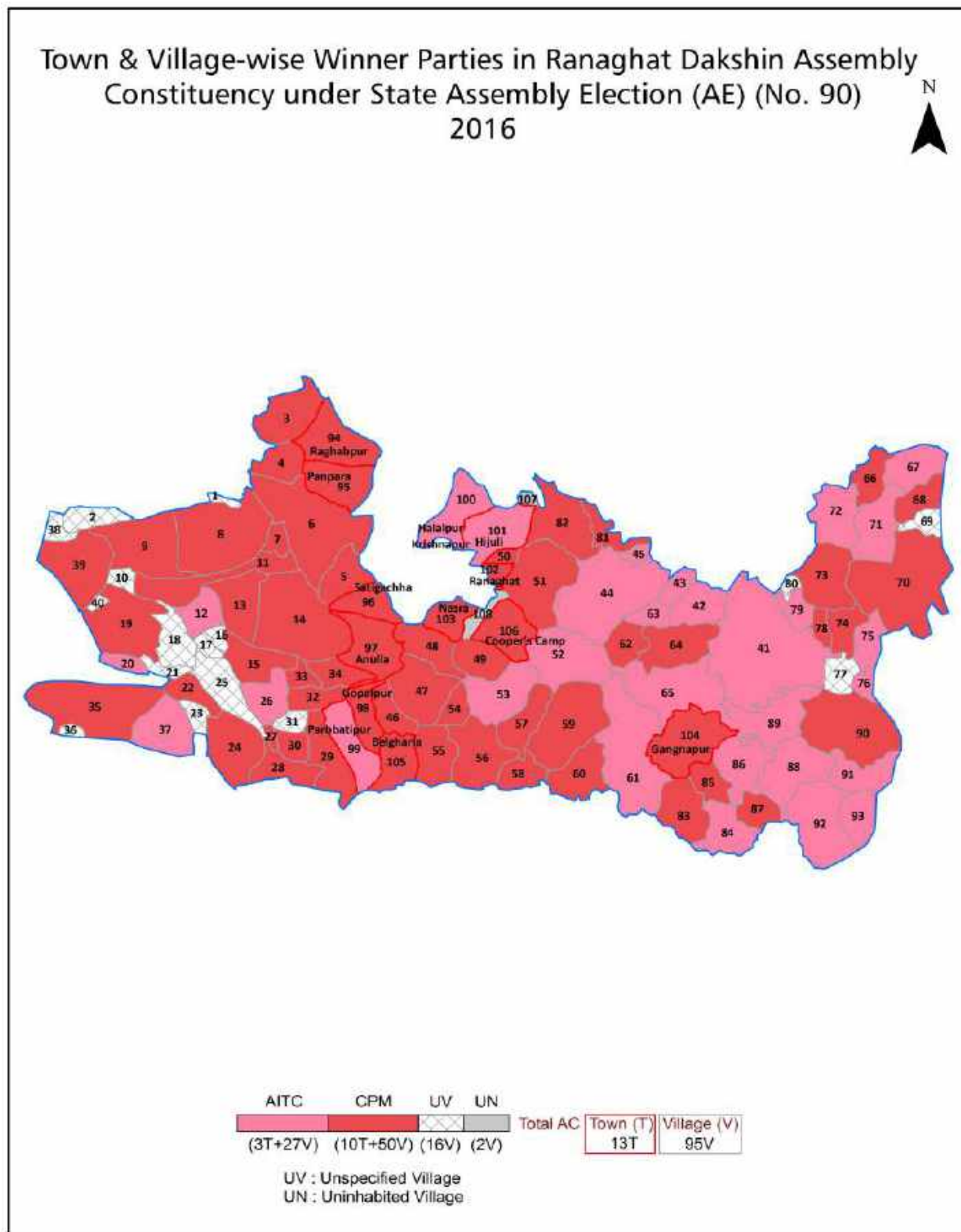
All rights reserved. No part of this book may be reproduced, stored in a retrieval system or transmitted in any form or by any means, mechanical photocopying, photographing, scanning, recording or otherwise without the prior written permission of the publisher. Please refer to Disclaimer at page no. 171 for the use of this publication.

Printed in India

## Contents

No.	Particulars	Page No.
	<b>Introduction</b>	
1	Assembly Constituency - (Vidhan Sabha) at a Glance   Features of Assembly as per Delimitation Commission of India (2008)	1-2
	<b>Location and Political Maps</b>	
2	Location Map   Boundaries of Assembly Constituency - (Vidhan Sabha in District   Boundaries of Assembly Constituency under Parliamentary Constituency - (Lok Sabha)   Town & Village-wise Winner Parties- 2024, 2021, 2019, 2016, 2014, 2011 and 2009	3-10
	<b>Administrative Setup (2011)</b>	
3	District   Sub-district   Towns   Villages   Inhabited Villages   Uninhabited Villages   Village Panchayat   Intermediate Panchayat	11-17
	<b>Demographics (2011)</b>	
4	Population   Households   Rural/Urban Population   Towns and Villages by Population Size   Sex Ratio (Total & 0-6 Years)   Religious Population   Social Population   Literacy Rate	18-19
	<b>Electoral Features</b>	
5	Important Dates of Last Elections Held   Electors by Gender   Service Electors   Voters   Voters Turnout   Polling Stations & Average Number of Electors per Polling Station   Electors by Age Group   Present Elected Representatives	20-25
	<b>Historical Summary Election Results</b>	
6	Vote Share of Major Parties   Winning Margin (Number & Percentage   Polarity of Parties   Summary Result of Assembly Segment of Parliamentary Elections 2024, 2019, 2014 and 2009   Summary Result of Assembly Elections 2021, 2016 and 2011	26-35
	<b>Polling Station Level Election Results</b>	
7	Name and Number of Polling Station 2024, 2021, 2019, 2016, 2014, 2011 and 2009   Polling Station-wise Electors, Voters & Voters Turnout 2024, 2021, 2019, 2016, 2014, 2011 and 2009   Polling Station wise Elections Results 2024, 2021, 2019, 2016, 2014, 2011 and 2009	36-152
	<b>Share of Assembly Constituency</b>	
8	Share of Assembly Constituency - (Vidhan Sabha) in State, District and Parliamentary Constituency - (Lok Sabha)	153
	<b>Socio-Economic Amenities (2011)</b>	
9	Access to Administrative Units   Agricultural, Manufacturing and Industrial Commodities   Demographic Indicators   Education   Health & Manpower   Drinking Water Supply   Sanitation   Entertainment and Recreations Infrastructure   Power   Food Allocation Distribution and Marketing of Agriculture Commodities Infrastructure   Transport and Road Infrastructure   Communication   Banking and Financial Services   Land Use   Irrigation Source	155-168
10	<b>Abbreviation &amp; Sources</b>	169-170
11	<b>Disclaimer</b>	171

## Location & Political Map



## Administrative Setup

### List of Village Panchayat & Intermediate Panchayat (Block) Name - 2011

Village Name	Village Panchayat Name	Intermediate Panchayat Name
Aismali	Anishmali	Ranaghat - II
Ananda Dham	Nawpara Masunda	Ranaghat - I
Anantapur	Majhergram	Ranaghat - II
Aram Danga	Habibpur	Ranaghat - I
Badbagi	Anishmali	Ranaghat - II
Baidyapur	Baidyapur-I	Ranaghat - II
Baikunthapur	Tarapur	Ranaghat - I
Balia Danga	Anishmali	Ranaghat - II
Beleati	Habibpur	Ranaghat - I
Bhikarchar	Nabla	Santipur
Briddhakol	Anulia	Ranaghat - I
Budya Nandapur	Nawpara Masunda	Ranaghat - I
Chakdebagram	Anishmali	Ranaghat - II
Chaksaarisadanga	Anishmali	Ranaghat - II
Chapra	Raghunathpur Hijuli-I	Ranaghat - II
Char Sripur	Nawpara Masunda	Ranaghat - I
Chinapukuria	Anishmali	Ranaghat - II
Dakshin Bishnupur	Habibpur	Ranaghat - I
Dakshin Dhakuria	Baidyapur-I	Ranaghat - II
Dakshin Haradhan	Anulia	Ranaghat - I
Dakshin Khaspur	Baidyapur-I	Ranaghat - II
Dakshinrameswarpur	Majhergram	Ranaghat - II
Dayabari	Baidyapur-II	Ranaghat - II
Debagram	Debagram	Ranaghat - II
Doharpar	Ramnagar-II	Ranaghat - I
Dubli	Majhergram	Ranaghat - II
Durgapur	Ramnagar-II	Ranaghat - I
Eruli	Anishmali	Ranaghat - II
Gangsara	Majhergram	Ranaghat - II

Contd....

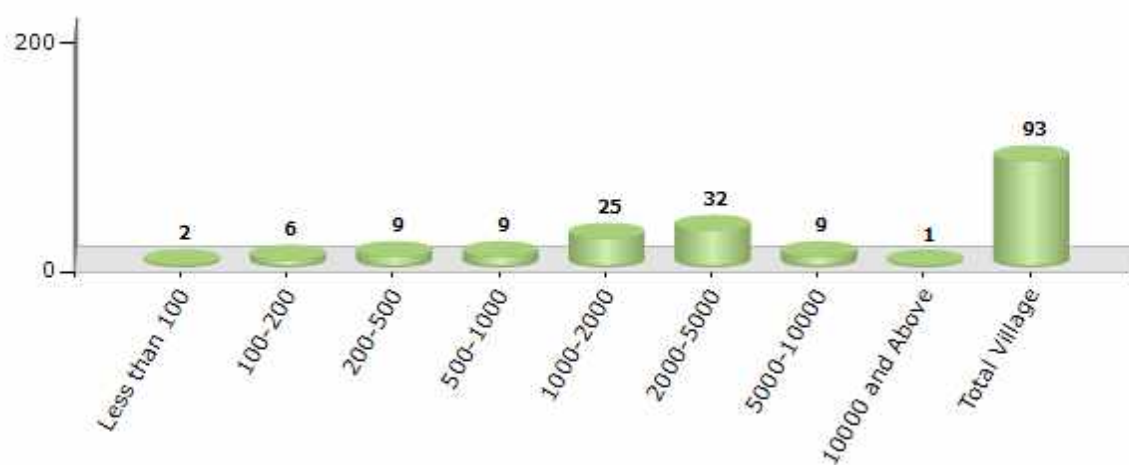


## Demographics

### Number of Villages by Population Size - 2011

Less than 100	100-200	200-500	500-1000	1000-2000	2000-5000	5000-10000	10000 and Above	Total Village
2	6	9	9	25	32	9	1	93

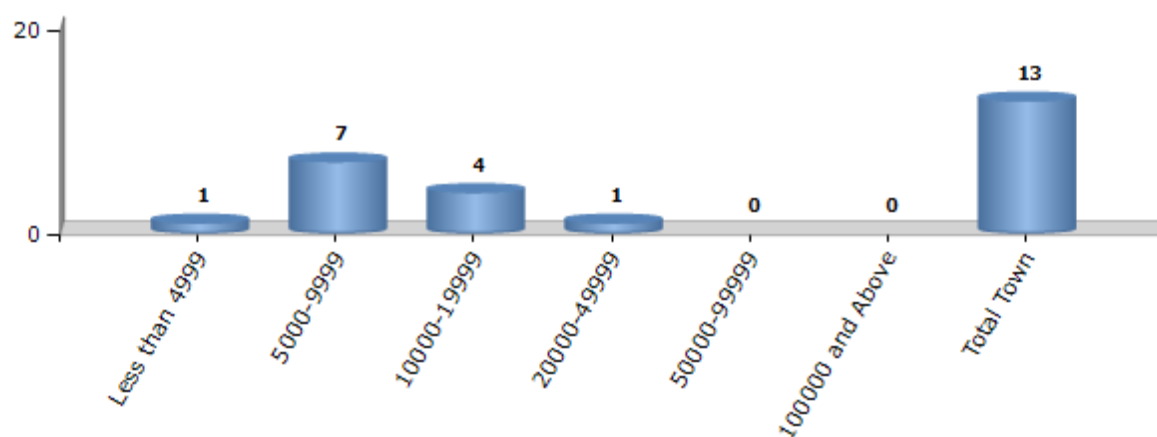
Number of Villages by Population Size - 2011



### Number of Towns by Population Size - 2011

Less than 4999	5000-9999	10000-19999	20000-49999	50000-99999	100000 and Above	Total Town
1	7	4	1	0	0	13

Number of Towns by Population Size - 2011

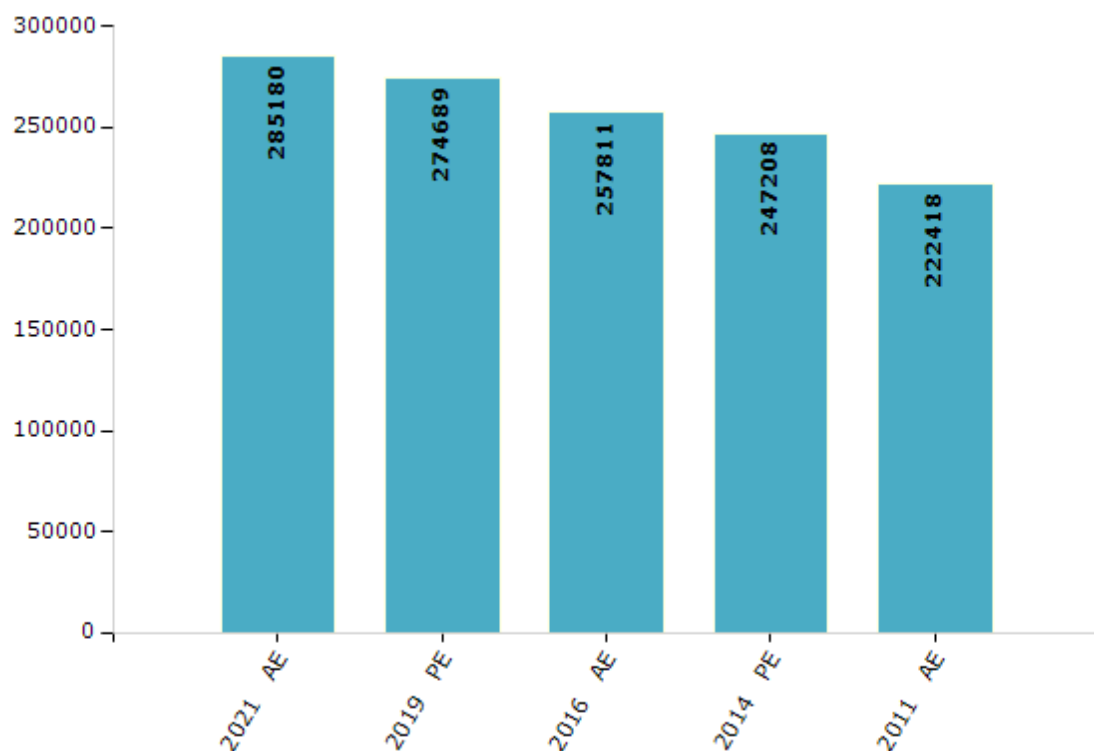


## Electoral Features

### Electors by Male & Female

Year	Male	Female	Others	Total	Year	Male	Female	Others	Total
2021 AE	146154	139025	1	285180	1991 AE	-	-	-	-
2019 PE	140991	133693	5	274689	1987 AE	-	-	-	-
2016 AE	132857	124950	4	257811	1982 AE	-	-	-	-
2014 PE	127457	119749	2	247208	1977 AE	-	-	-	-
2011 AE	114975	107443	0	222418	1972 AE	-	-	-	-
2009 PE	-	-	-	-	1971 AE	-	-	-	-
2006 AE	-	-	-	-	1969 AE	-	-	-	-
2004 PE	-	-	-	-	1967 AE	-	-	-	-
2001 AE	-	-	-	-	1962 AE	-	-	-	-
1999 PE	-	-	-	-	1957 AE	-	-	-	-
1996 AE	-	-	-	-	1952 AE	-	-	-	-

Number of Electors



**Note :** AE : Assembly Election, PE : Assembly Segment of Parliamentary Election

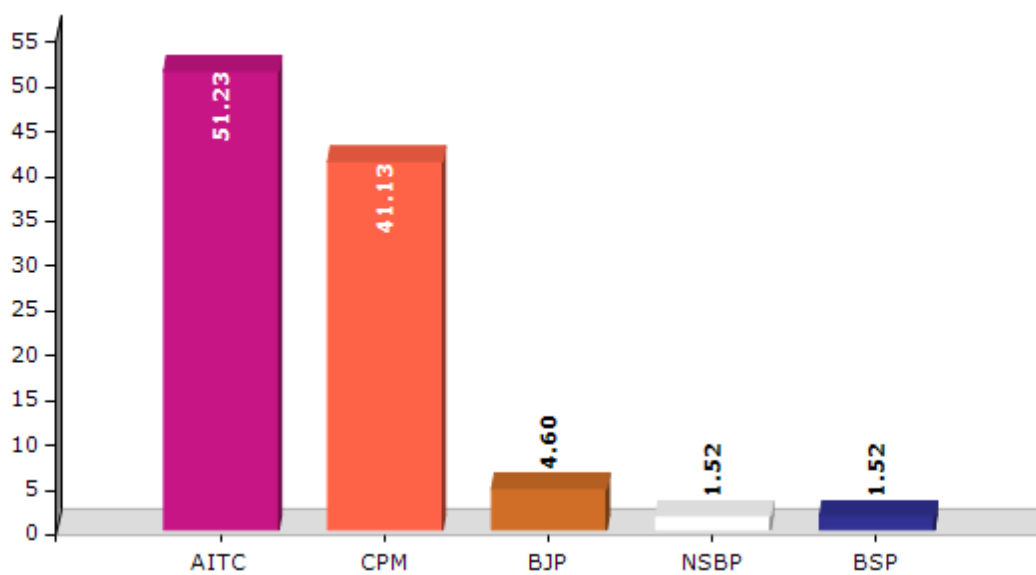


## Historical Summary Election Results

### Summary Result of Assembly Election - 2011

Candidate Name	Party	Votes	Votes %
Abir Ranjan Biswas	AITC	99432	51.23
Aloke Kumar Das	CPM	79824	41.13
Benoy Bhusan Roy	BJP	8934	4.6
Prashanta Biswas	BSP	2951	1.52
Chaitanya Barai	NSBP	2942	1.52

Votes Percentage of Top Parties - 2011



## Polling Station Level Election Results

### Number and Name of Polling Stations (PS) (2016)

Number of Polling Stations	Name of Polling Stations	Number of Polling Stations	Name of Polling Stations
1	Durgapur Vidyanikaten	21	South Habibpurprimary School Room- 2
2	Durgapur Jr. Basicschoolroom- 1	22	Habibpur High Schoolroom No.-1/1
3	Durgapur Jr. Basicschoolroom-2	23	Habibpur High Schoolroom No.-1/2
4	Raghabpur Nababanga Converted Jr. Basic School Room No. 1	24	Habibpur High Schoolroom No.-2/1
5	Raghabpur Maheswapara Converted Jr. Basic School Room No. 2	25	Haritala Coloney Pry. School
6	Nabakumar Primaryschool	26	Dangapara Primaryschool
6A	Nabakumar Primaryschool	27	Narayannagar Prathamick Vidyalaya Room- 1
7	Raghabpur Nababanga Converted Jr. Basic School Room No-1/2	28	Narayannagar Prathamick Vidyalaya Room -2
8	Raghabpur Nababanga Converted Jr. Basic School Room No-1/2	29	Majdia Nimnabunayadividyalayaroom - 1
9	Raghabpur Converted. Jr. Basic Schoolroom- 1	30	Majdia Nimnabunayadividyalayaroom-2
10	Raghabpur Converted. Jr. Basic Schoolroom- 2	31	South Bishnupur Fisherman Co-Op Society
11	Panpara Converted. Jr. Basic School (New Building) Room- 1	32	Chengdahara Primaryschool
12	Panpara Converted. Jr. Basic School (New Building) Room- 2	33	Chengdahara Primaryschool
13	Panpara Converted. Jr. Basic Schoolroom- 1	34	Gazipur Convertedbasic School Room-1
14	Panpara Converted. Jr. Basic Schoolroom-2	35	Gazipur Convertedbasic School Room-2
15	Doharpara Primaryschool	36	Poramath Tildangaprimary School
16	Habibpur G.P. Officeroom- 1	37	Poramath Tildangaprimary School
17	Habibpur G.P. Officeroom- 2	38	Purba Tarapur Primaryschoolroom No.-1
18	Kalaighata Primaryschoolroom- 1	39	Purba Tarapur Primaryschool Room No.-2
19	Kalaighata Primaryschoolroom- 2	40	Tarapur G.P. Office
20	South Habibpurprimary School Room- 1	41	Suresh Nagar Jouniourbasic Schoolroom- 1

Contd....

## Polling Station Level Election Results

### Polling Station-wise Votes Secured by Overall Top Five Parties in Ranaghat Dakshin Assembly in Assembly Election (AE) under Ranaghat Parliamentary Constituency in West Bengal (2016)

Number of Polling Station	Winner - Rama Biswas (CPM)	Runner-up - Abir Ranjan Biswas (AITC)	3rd - Susmit Ranjan Haldar (BJP)	4th - Prasanta Biswas (BSP)	5th - Tushar Biswas (IND)	NOTA	Other	Total Votes Secured
35	282	260	36	9	7	6	3	603
36	304	233	28	3	3	11	12	594
37	350	192	52	12	2	4	8	620
38	455	520	51	2	4	5	10	1047
39	517	284	49	8	7	7	12	884
40	473	293	31	14	8	13	10	842
41	709	176	49	15	14	10	11	984
42	477	223	28	9	1	8	5	751
43	603	241	55	11	2	19	16	947
44	601	193	48	3	16	15	20	896
45	611	275	51	15	6	9	9	976
46	404	171	44	14	6	18	17	674
47	343	502	62	12	13	30	20	982
48	266	222	58	7	1	3	5	562
49	262	291	28	9	4	5	5	604
50	426	480	50	12	7	26	15	1016
51	374	276	21	1	3	5	1	681
52	461	351	46	12	8	18	12	908
53	428	213	35	2	3	6	6	693
54	408	289	41	14	7	4	15	778
55	212	345	17	2	4	6	5	591
56	356	320	13	8	2	7	5	711
57	541	325	64	6	6	12	13	967
58	273	387	39	15	3	11	8	736
59	609	293	72	9	4	16	3	1006
60	576	342	101	3	0	0	7	1029
61	501	263	60	10	9	16	8	867
62	413	212	43	5	14	9	11	707
63	408	213	66	7	10	21	12	737
64	553	270	91	7	19	22	16	978
65	239	66	45	4	0	10	6	370
66	505	147	71	9	19	14	8	773
67	387	141	72	9	16	17	17	659
68	591	275	100	15	13	23	16	1033
69	582	338	94	7	21	25	22	1089

Contd....

## Polling Station Level Election Results

**Winner, Runner-up and 3rd Party Position & Winning Margin According to Polling Stations in Ranaghat Dakshin Assembly in Assembly Election (AE) under Ranaghat Parliamentary Constituency in West Bengal (2016)**

Polling Station Number	Winner Party	Winner Votes (%)	Runner-up Party	Runner-up Votes (%)	Winning Margin Votes (%)	Third Party	Third Party Votes (%)	Other Votes (%)
74	CPM	434 (54.87)	AITC	249 (31.48)	185 (23.39)	BJP	45 (5.69)	63 (7.96)
75	AITC	202 (50)	CPM	155 (38.37)	47 (11.63)	BJP	33 (8.17)	14 (3.47)
76	CPM	465 (62.08)	AITC	214 (28.57)	251 (33.51)	BJP	38 (5.07)	32 (4.27)
77	CPM	407 (47)	AITC	394 (45.5)	13 (1.5)	BJP	39 (4.5)	26 (3)
78	AITC	335 (50.15)	CPM	281 (42.07)	54 (8.08)	BJP	33 (4.94)	19 (2.84)
79	CPM	452 (52.5)	AITC	337 (39.14)	115 (13.36)	BJP	34 (3.95)	38 (4.41)
80	CPM	403 (50.76)	AITC	281 (35.39)	122 (15.37)	BJP	50 (6.3)	60 (7.56)
81	CPM	608 (52.82)	AITC	438 (38.05)	170 (14.77)	BJP	57 (4.95)	48 (4.17)
82	CPM	326 (47.59)	AITC	290 (42.34)	36 (5.25)	BJP	50 (7.3)	19 (2.77)
83	CPM	329 (60.81)	AITC	148 (27.36)	181 (33.45)	BJP	32 (5.91)	32 (5.91)
84	CPM	525 (57.07)	AITC	295 (32.07)	230 (25)	BJP	55 (5.98)	45 (4.89)
85	CPM	270 (44.93)	AITC	243 (40.43)	27 (4.5)	BJP	59 (9.82)	29 (4.83)
86	CPM	368 (50.34)	AITC	278 (38.03)	90 (12.31)	BJP	46 (6.29)	39 (5.34)
87	AITC	296 (47.06)	CPM	265 (42.13)	31 (4.93)	BJP	47 (7.47)	21 (3.34)
88	AITC	332 (56.66)	CPM	194 (33.11)	138 (23.55)	BJP	36 (6.14)	24 (4.1)
89	AITC	554 (50.64)	CPM	410 (37.48)	144 (13.16)	BJP	84 (7.68)	46 (4.2)
90	AITC	569 (49.31)	CPM	423 (36.66)	146 (12.65)	BJP	90 (7.8)	72 (6.24)
91	CPM	445 (54.94)	AITC	248 (30.62)	197 (24.32)	BJP	87 (10.74)	30 (3.7)
92	CPM	444 (46.79)	AITC	403 (42.47)	41 (4.32)	BJP	59 (6.22)	43 (4.53)
93	CPM	582 (60.88)	AITC	273 (28.56)	309 (32.32)	BJP	60 (6.28)	41 (4.29)
94	CPM	441 (55.06)	AITC	272 (33.96)	169 (21.1)	BJP	58 (7.24)	30 (3.75)
95	CPM	221 (49.77)	AITC	186 (41.89)	35 (7.88)	BJP	30 (6.76)	7 (1.58)
96	AITC	316 (49.84)	CPM	249 (39.27)	67 (10.57)	BJP	49 (7.73)	20 (3.15)
97	AITC	295 (53.54)	CPM	202 (36.66)	93 (16.88)	BJP	36 (6.53)	18 (3.27)
98	CPM	401 (49.88)	AITC	317 (39.43)	84 (10.45)	BJP	58 (7.21)	28 (3.48)
99	AITC	497 (54.68)	CPM	311 (34.21)	186 (20.47)	BJP	61 (6.71)	40 (4.4)
100	AITC	395 (48.53)	CPM	314 (38.57)	81 (9.96)	BJP	71 (8.72)	34 (4.18)
101	AITC	405 (56.17)	CPM	206 (28.57)	199 (27.6)	BJP	81 (11.23)	29 (4.02)
102	AITC	519 (50.49)	CPM	357 (34.73)	162 (15.76)	BJP	109 (10.6)	43 (4.18)
103	CPM	439 (47.36)	AITC	374 (40.35)	65 (7.01)	BJP	71 (7.66)	43 (4.64)
104	AITC	278 (46.1)	CPM	253 (41.96)	25 (4.14)	BJP	48 (7.96)	24 (3.98)
105	CPM	439 (45.54)	AITC	436 (45.23)	3 (0.31)	BJP	68 (7.05)	21 (2.18)
106	AITC	290 (52.06)	CPM	224 (40.22)	66 (11.84)	BJP	37 (6.64)	6 (1.08)
107	AITC	307 (45.96)	CPM	285 (42.66)	22 (3.3)	BJP	55 (8.23)	21 (3.14)
108	CPM	366 (53.43)	AITC	259 (37.81)	107 (15.62)	BJP	36 (5.26)	24 (3.5)
109	CPM	398 (49.75)	AITC	309 (38.63)	89 (11.12)	BJP	50 (6.25)	43 (5.38)
110	AITC	331 (49.7)	CPM	256 (38.44)	75 (11.26)	BJP	53 (7.96)	26 (3.9)

Contd....

## Socio-Economic Amenities - Rural

### Access to Education Facilities

Particulars	Number of Villages (% of Population)				
	Available	Not Available	If Not Available (Distance of Nearest Facility)		
			A	B	C
Govt. Primary School	85 (99)	8 (1)	0 (0)	0 (0)	0 (0)
Private Primary School	6 (15)	87 (85)	0 (0)	0 (0)	0 (0)
Govt. Middle School	30 (49)	63 (51)	46 (33)	3 (2)	1 (1)
Private Middle School	6 (11)	87 (89)	2 (3)	0 (0)	0 (0)
Govt. Secondary School	22 (41)	71 (59)	56 (48)	5 (2)	1 (1)
Private Secondary School	1 (3)	92 (97)	2 (3)	0 (0)	0 (0)
Govt. Senior Secondary School	11 (28)	82 (72)	62 (59)	10 (5)	1 (1)
Private Senior Secondary School	1 (3)	92 (97)	0 (0)	0 (0)	0 (0)
Govt. Arts and Science Degree College	0 (0)	93 (100)	8 (10)	39 (44)	37 (39)
Private Arts and Science Degree College	0 (0)	93 (100)	0 (0)	1 (3)	0 (0)
Govt. Engineering College	0 (0)	93 (100)	1 (1)	3 (4)	72 (82)
Private Engineering College	0 (0)	93 (100)	0 (0)	0 (0)	2 (4)
Govt. Medicine College	0 (0)	93 (100)	1 (1)	0 (0)	75 (87)
Private Medicine College	0 (0)	93 (100)	0 (0)	0 (0)	0 (0)
Govt. Management Institute	0 (0)	93 (100)	0 (0)	0 (0)	48 (50)
Private Management Institute	0 (0)	93 (100)	0 (0)	0 (0)	27 (38)
Govt. Polytechnic	0 (0)	93 (100)	0 (0)	2 (2)	72 (83)
Private Polytechnic	0 (0)	93 (100)	0 (0)	0 (0)	2 (4)
Govt. Vocational Training School/ITI	2 (7)	91 (93)	10 (9)	5 (8)	57 (62)
Private Vocational Training School/ITI	0 (0)	93 (100)	0 (0)	2 (2)	0 (0)
Govt. Non Formal Training Centre	1 (3)	92 (97)	4 (3)	10 (14)	31 (31)
Private Non Formal Training Centre	2 (4)	91 (96)	3 (2)	0 (0)	10 (12)
Govt. School For Disabled	1 (0)	92 (100)	0 (0)	0 (0)	41 (48)
Private School For Disabled	0 (0)	93 (100)	4 (3)	6 (8)	18 (19)
Government Others	4 (3)	89 (97)	0 (0)	0 (0)	0 (0)
Private Others	0 (0)	93 (100)	0 (0)	0 (0)	0 (0)

Note : Distance A : Less than 5 km; B : Between 5-10 km; C : 10+ km.; Source : Data Analysis is based on 2011 Census.

## DISCLAIMER

The Terms of Use and Disclaimer of Datanet India Private Limited (hereinafter referred to as "Datanet") for use of this analysis report of **Ranaghat Dakshin Assembly Constituency (Ranaghat Dakshin Vidhan Sabha)** :-

1. **Assembly Factbook™** is a Registered Trade Mark owned by Datanet.
2. All the maps are sketched and graphical representation only and have not been drawn to the scale and also not to represent the actual geographical area or boundary of the unit.
3. The data for the aforesaid analysis is based on authentic sources and has been culled from the various publications of Census, CSO and NSSO for district and block level data, various central and state government departments, Central & State Elections Commissions and the concerned Returning Officers' releases, Electoral Rolls, Election results and allied publications, internal assessment, surveys, estimates and analysis. Therefore, certain adjustment of data at micro level may have been done to arrive closer to the macro data.
4. Data have been provided on an "As Is" and "As AVAILABLE" basis
5. The colours shown in the maps or diagram and charts of a particular party, alliance or AC are indicative and do not represent them.
6. This publication which includes maps, sheets, graphs and data would be the property under copyright of Datanet only. The user may use these for its internal study, analysis and research purposes. It's public display, re-selling or any commercial uses by the user are not allowed.
7. Datanet has taken due care and caution in compilation and processing of data and allied information, but does not guarantee the accuracy, adequacy or completeness of any information/analysis and will be not responsible for any errors or omissions or for the results obtained from the use of such information/analysis.
8. All the contents for the publication have been culled from various authentic sources and Datanet reasonably believes such sources to be reliable, but does not make any representations, express or implied as to the accuracy or fitness of use of such information. The information or contents of the information/analysis do not constitute advice and should not be relied upon in making (or refraining from making) any decision. Any reliance placed upon the information provided by Datanet is the sole responsibility and strictly at the user's risk.
9. In no event will Datanet be liable for any damages (including, without limitation, damages for loss of business projects, or loss of profits) arising in contract, tort or otherwise from the use of or inability to use any of its contents, or from any action taken (or refrained from being taken) as a result of using the analysis or any of its contents. Datanet its directors, owners, editors, officials, employees, distributor and agents or any associate will not be liable for any errors in the information contained or any consequences arising from the use of the contents of the provided information/analysis.
10. If any provision of these terms and conditions is held invalid or illegal or unenforceable for any reason by any court of competent jurisdiction, such provision shall be severed and the remainder of provisions of the terms and conditions shall continue in full force and effect as if the Term of Use had been executed with the invalid, illegal or unenforceable provision eliminated.
11. If there are any discrepancies in the information provided, please bring it to attention of Datanet for suitable rectification measures.

**Buy Online This Complete Book At**  
**Datanet India eBooks Store**

[www.indiastatpublications.com](http://www.indiastatpublications.com)

or go directly at

[http://www.indiastatpublications.com/  
Assembly\\_factbook/West\\_Bengal/Ranaghat/  
Ranaghat\\_Dakshin](http://www.indiastatpublications.com/Assembly_factbook/West_Bengal/Ranaghat/Ranaghat_Dakshin)



 **india**stat**elections**

ISBN : 978-93-5293-790-5



9 789352 937905