



West Bengal

Assembly Factbook™

Ranaghat Uttar Paschim Assembly Constituency



Key Electoral Data of Ranaghat Uttar Paschim
Assembly Constituency (Vidhan Sabha)

West Bengal

Assembly Factbook™

Ranaghat Uttar Paschim Assembly Constituency



Ranaghat Uttar Paschim Vidhan Sabha

Editor & Director

Dr. R.K. Thukral

Research Editor

Dr. Shafeeq Rahman

Compiled, Researched and Published by Datanet India Pvt. Ltd.

D-100, 1st Floor,

Okhla Industrial Area, Phase-I,
New Delhi- 110020.

Ph.: 91-11- 43580781-84

Email : support@indiastatpublications.com

Website : www.indiastatelections.com

Online Book Store :

www.indiastatpublications.com

Report No. : AFB/WB-087-0125

ISBN : 978-93-5293-791-2

First Edition : January, 2018

Eighth Updated Edition : January, 2025

Price : Rs. 11500/-

US\$ 310

© Datanet India Pvt. Ltd.

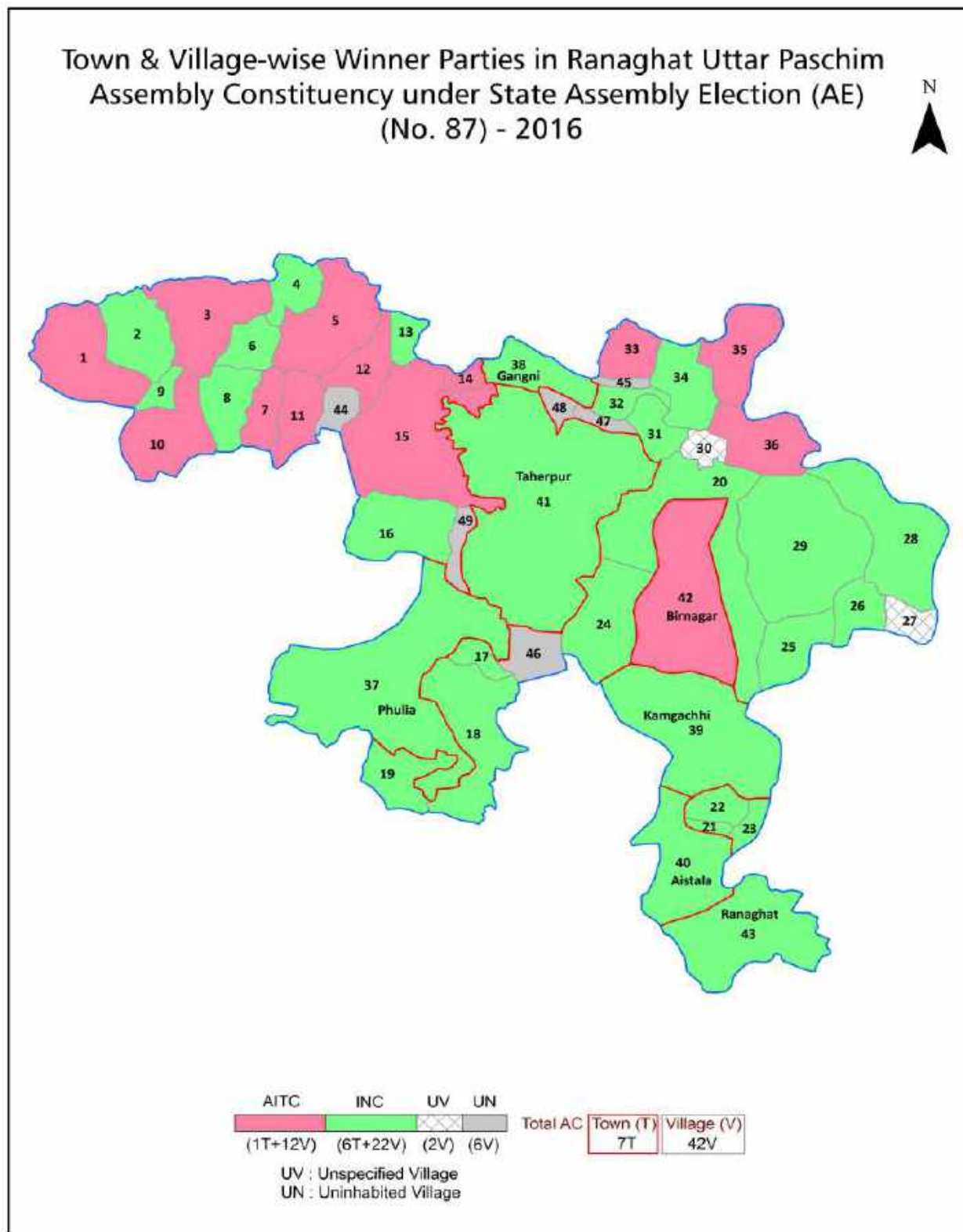
All rights reserved. No part of this book may be reproduced, stored in a retrieval system or transmitted in any form or by any means, mechanical photocopying, photographing, scanning, recording or otherwise without the prior written permission of the publisher. Please refer to Disclaimer at page no. 161 for the use of this publication.

Printed in India

Contents

No.	Particulars	Page No.
	Introduction	
1	Assembly Constituency - (Vidhan Sabha) at a Glance Features of Assembly as per Delimitation Commission of India (2008)	1-2
	Location and Political Maps	
2	Location Map Boundaries of Assembly Constituency - (Vidhan Sabha in District Boundaries of Assembly Constituency under Parliamentary Constituency - (Lok Sabha) Town & Village-wise Winner Parties- 2024, 2021, 2019, 2016, 2014, 2011 and 2009	3-10
	Administrative Setup (2011)	
3	District Sub-district Towns Villages Inhabited Villages Uninhabited Villages Village Panchayat Intermediate Panchayat	11-14
	Demographics (2011)	
4	Population Households Rural/Urban Population Towns and Villages by Population Size Sex Ratio (Total & 0-6 Years) Religious Population Social Population Literacy Rate	15-16
	Electoral Features	
5	Important Dates of Last Elections Held Electors by Gender Service Electors Voters Voters Turnout Polling Stations & Average Number of Electors per Polling Station Electors by Age Group Present Elected Representatives	17-22
	Historical Summary Election Results	
6	Vote Share of Major Parties Winning Margin (Number & Percentage Polarity of Parties Summary Result of Assembly Segment of Parliamentary Elections 2024, 2019, 2014 and 2009 Summary Result of Assembly Elections 2021, 2016 and 2011	23-32
	Polling Station Level Election Results	
7	Name and Number of Polling Station 2024, 2021, 2019, 2016, 2014, 2011 and 2009 Polling Station-wise Electors, Voters & Voters Turnout 2024, 2021, 2019, 2016, 2014, 2011 and 2009 Polling Station wise Elections Results 2024, 2021, 2019, 2016, 2014, 2011 and 2009	33-142
	Share of Assembly Constituency	
8	Share of Assembly Constituency - (Vidhan Sabha) in State, District and Parliamentary Constituency - (Lok Sabha)	143
	Socio-Economic Amenities (2011)	
9	Access to Administrative Units Agricultural, Manufacturing and Industrial Commodities Demographic Indicators Education Health & Manpower Drinking Water Supply Sanitation Entertainment and Recreations Infrastructure Power Food Allocation Distribution and Marketing of Agriculture Commodities Infrastructure Transport and Road Infrastructure Communication Banking and Financial Services Land Use Irrigation Source	145-158
10	Abbreviation & Sources	159-160
11	Disclaimer	161

Location & Political Map



Administrative Setup

List of Village Panchayat & Intermediate Panchayat (Block) Name - 2011

Village Name	Village Panchayat Name	Intermediate Panchayat Name
Arbandi	Arbandi-I	Santipur
Arkhisma	Khisma	Ranaghat - I
Arpara	Arbandi-II	Santipur
Arshikra	Khisma	Ranaghat - I
Bagalpur	Arbandi-II	Santipur
Bagdia	Arbandi-II	Santipur
Bagrail	Barasat	Ranaghat - I
Baharpur	Kalinarayanpur Paharpur	Ranaghat - I
Ballabhpur	Arbandi-I	Santipur
Bansdob	Arbandi-I	Santipur
Bara Kulta	Barasat	Ranaghat - I
Barajiakur	Arbandi-II	Santipur
Bathangachhi	Arbandi-II	Santipur
Bera Kamgachhi	Kalinarayanpur Paharpur	Ranaghat - I
Birnagar (P)	Barasat	Ranaghat - I
Boalia	Arbandi-I	Santipur
Byaspur	Khisma	Ranaghat - I
Chandan Daha	Barasat	Ranaghat - I
Chandra	Arbandi-I	Santipur
Chhotajiakur	Arbandi-I	Santipur
Dankshira	Arbandi-II	Santipur
Denui	Arbandi-I	Santipur
Gagrakhali	Barasat	Ranaghat - I
Goalpur	Nabla	Santipur
Khalsi	Arbandi-I	Santipur
Khisma	Khisma	Ranaghat - I
Krishnapur Chak	Kalinarayanpur Paharpur	Ranaghat - I
Mugrail	Barasat	Ranaghat - I
Nabla	Nabla	Santipur

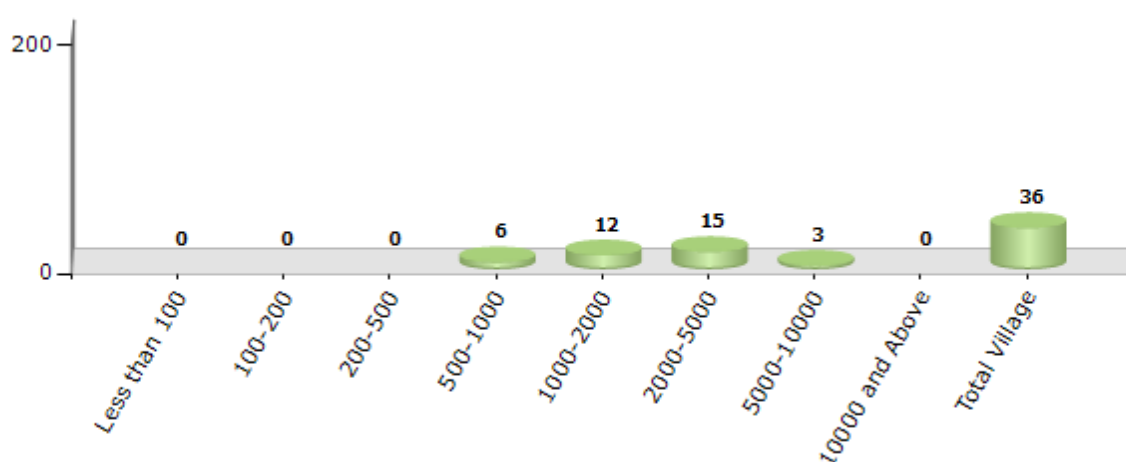
Contd....

Demographics

Number of Villages by Population Size - 2011

Less than 100	100-200	200-500	500-1000	1000-2000	2000-5000	5000-10000	10000 and Above	Total Village
0	0	0	6	12	15	3	0	36

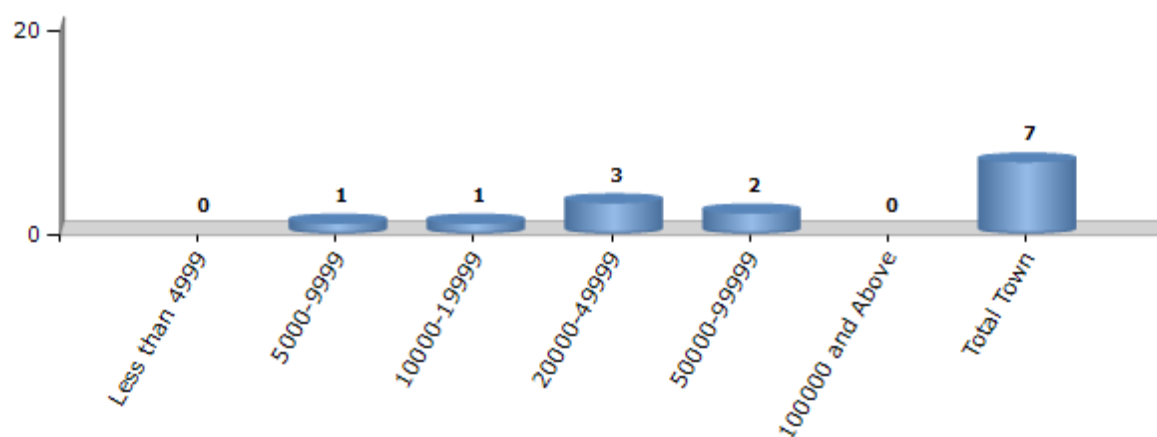
Number of Villages by Population Size - 2011



Number of Towns by Population Size - 2011

Less than 4999	5000-9999	10000-19999	20000-49999	50000-99999	100000 and Above	Total Town
0	1	1	3	2	0	7

Number of Towns by Population Size - 2011

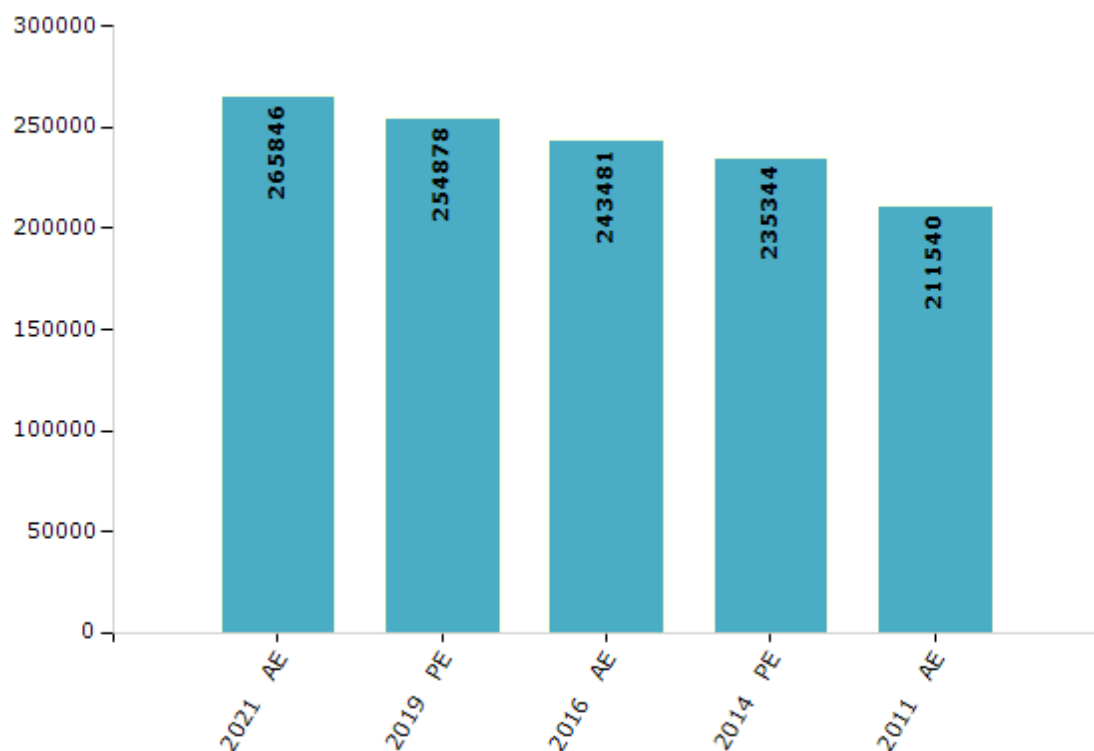


Electoral Features

Electors by Male & Female

Year	Male	Female	Others	Total	Year	Male	Female	Others	Total
2021 AE	134440	131396	10	265846	1991 AE	-	-	-	-
2019 PE	129540	125325	13	254878	1987 AE	-	-	-	-
2016 AE	124160	119311	10	243481	1982 AE	-	-	-	-
2014 PE	120385	114954	5	235344	1977 AE	-	-	-	-
2011 AE	108678	102862	0	211540	1972 AE	-	-	-	-
2009 PE	-	-	-	-	1971 AE	-	-	-	-
2006 AE	-	-	-	-	1969 AE	-	-	-	-
2004 PE	-	-	-	-	1967 AE	-	-	-	-
2001 AE	-	-	-	-	1962 AE	-	-	-	-
1999 PE	-	-	-	-	1957 AE	-	-	-	-
1996 AE	-	-	-	-	1952 AE	-	-	-	-

Number of Electors



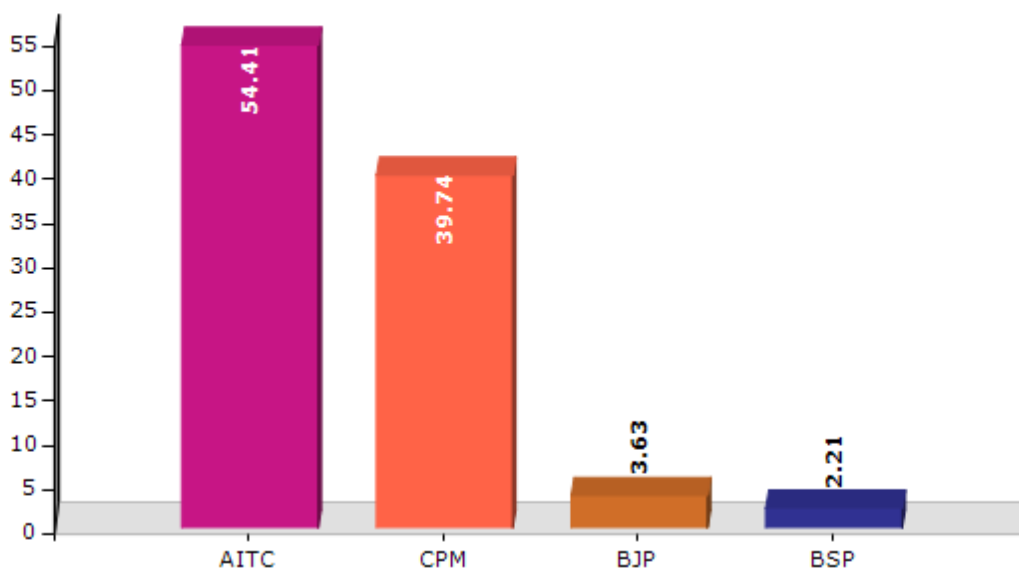
Note : AE : Assembly Election, PE : Assembly Segment of Parliamentary Election

Historical Summary Election Results

Summary Result of Assembly Election - 2011

Candidate Name	Party	Votes	Votes %
Partha Sarathi Chatterjee (Babu)	AITC	101395	54.41
Bhattacharya Mina	CPM	74051	39.74
Megh Lal Karmaker	BJP	6769	3.63
Sulata Ray(Pramanik)	BSP	4122	2.21

Votes Percentage of Top Parties - 2011



Polling Station Level Election Results

Number and Name of Polling Stations (PS) (2016)

Number of Polling Stations	Name of Polling Stations	Number of Polling Stations	Name of Polling Stations
1	Satya Charan Smriti Nimnabuniadi Prathamick Vidyalaya (Room No. 1)	21	Chandra Rupantatita Nimna Buniady Vidyalaya
2	Satya Charan Smriti Nimnabuniadi Prathamick Vidyalaya (Room No. 2)	22	Uttar Chandra Prathamick Vidyalaya, (Room No.2)
3	Panchpota Pry. School	23	Denui Prathamickvidyalaya (Room No. 1)
4	Bathangachhi Convt. Jr. Basic School	24	Ballavpur Prathamickvidyalaya (Room No. 1)
5	Bathangachi Highschool.	25	Ballavpur Prathamickvidyalaya (Room No. 2)
6	Bathangachi Highschool.	26	Boalia Narayanpurprathamick Vidyalaya
7	Satya Charan Smriti Nimnabuniadi Prathamick Vidyalaya	27	Tustalal Joarderprathamick Vidyalaya
8	Satya Charan Smriti Nimnabuniadi Prathamick Vidyalaya	28	Chhotojiakur Prathamick Vidyalaya (Room No. 1)
9	Bagalpur Prathamickvidyalaya	29	Basdob Prathamickvidyalaya
10	Panchpota Pry. School(Room No. 1)	30	Narayanpur Prathamickvidyalaya
11	Panchpota Pry. School(Room No. 2)	31	Narayanpur Prathamickvidyalaya
12	Barajiakur Purna Chandra Jr. High School (Room No. 1)	32	Chandrapur Prathamickvidyalaya (Room No. 1)
13	Barajiakur Purna Chandra Jr. High School (Room No. 2)	33	Nidhkur Prathamickvidyalaya (Room No. 1)
14	Barajiakur Prathamickvidyalaya	34	Nidhkur Prathamickvidyalaya (Room No. 2)
15	Nimtalapara Prathamickvidyalaya	35	Buincha Kajal Hari Pry. School (Room No. 1)
16	Arpara Prathamickvidyalaya	36	Buincha Kajal Hari Pry. School (Room No. 2)
17	Uttar Chandra Prathamick Vidyalaya, (Room No.1)	37	Buincha K.B. Nimna Buniadi Vidyalaya (Room No. 1)
17A	Uttar Chandra Prathamick Vidyalaya, (Room No.1)	38	Buincha K.B. Nimna Buniadi Vidyalaya (Room No. 2)
18	Khalsi Pry. School	39	Nalini Banerjee Smriti Prathamick Vidyalaya (Room No. 1)
19	Arbandi Netajividyapith (High School)	40	Nalini Banerjee Smriti Prathamick Vidyalaya (Room No. 2)
20	Arbandi Netajividyapith (High School)	41	Buincha Basak Para Prathamick Vidyalaya (Room No. 1)

Contd....

Polling Station Level Election Results

Polling Station-wise Votes Secured by Overall Top Five Parties in Ranaghat Uttar Paschim Assembly in Assembly Election (AE) under Ranaghat Parliamentary Constituency in West Bengal (2016)

Number of Polling Station	Winner - Sankar Singha (INC)	Runner-up - Parthasarathi Chatterjee (Babu) (AITC)	3rd - Anal Biswas (BJP)	4th - Amal Sarkar (BSP)	5th - Manoj Kirtaniya (SUCI)	NOTA	Other	Total Votes Secured
35	594	283	71	15	6	9	0	978
36	763	363	38	8	8	9	0	1189
37	304	247	39	9	2	7	0	608
38	353	234	27	9	3	2	0	628
39	495	328	32	9	5	4	0	873
40	451	337	53	18	7	6	0	872
41	294	376	144	1	8	17	0	840
42	295	334	64	15	5	20	0	733
43	311	324	35	7	6	10	0	693
44	366	230	26	10	2	8	0	642
45	345	207	19	1	2	6	0	580
46	277	216	37	4	4	3	0	541
47	407	406	69	8	5	8	0	903
48	433	350	59	6	13	14	0	875
49	339	304	37	7	7	15	0	709
50	385	376	48	4	7	16	0	836
51	379	244	26	3	3	6	0	661
52	246	111	17	5	4	9	0	392
53	492	302	50	9	4	8	0	865
54	250	184	34	3	3	4	0	478
55	284	645	93	8	2	9	0	1041
56	205	419	93	9	4	9	0	739
57	515	156	38	7	5	7	0	728
58	490	278	48	6	1	4	0	827
59	277	248	97	9	5	6	0	642
60	313	393	79	4	5	11	0	805
61	322	299	28	4	9	6	0	668
62	345	203	29	12	12	9	0	610
63	332	322	32	10	2	4	0	702
64	334	265	16	2	0	4	0	621
65	400	449	50	6	7	17	0	929
66	328	320	50	7	8	4	0	717
67	270	316	39	0	3	6	0	634
68	478	441	63	5	3	4	0	994
69	377	323	29	5	4	14	0	752

Contd....

Polling Station Level Election Results

Winner, Runner-up and 3rd Party Position & Winning Margin According to Polling Stations in Ranaghat Uttar Paschim Assembly in Assembly Election (AE) under Ranaghat Parliamentary Constituency in West Bengal (2016)

Polling Station Number	Winner Party	Winner Votes (%)	Runner-up Party	Runner-up Votes (%)	Winning Margin Votes (%)	Third Party	Third Party Votes (%)	Other Votes (%)
74	INC	411 (45.72)	AITC	364 (40.49)	47 (5.23)	BJP	106 (11.79)	18 (2)
75	INC	385 (49.68)	AITC	325 (41.94)	60 (7.74)	BJP	54 (6.97)	11 (1.42)
76	INC	398 (51.76)	AITC	308 (40.05)	90 (11.71)	BJP	46 (5.98)	17 (2.21)
77	AITC	255 (50.8)	INC	229 (45.62)	26 (5.18)	BJP	11 (2.19)	7 (1.39)
78	AITC	390 (48.75)	INC	388 (48.5)	2 (0.25)	BJP	15 (1.88)	7 (0.88)
79	INC	324 (49.54)	AITC	306 (46.79)	18 (2.75)	BJP	17 (2.6)	7 (1.07)
80	INC	450 (51.55)	AITC	362 (41.47)	88 (10.08)	BJP	54 (6.19)	7 (0.8)
81	AITC	251 (47.72)	INC	224 (42.59)	27 (5.13)	BJP	48 (9.13)	3 (0.57)
82	INC	386 (50.52)	AITC	320 (41.88)	66 (8.64)	BJP	35 (4.58)	23 (3.01)
83	AITC	351 (56.8)	INC	218 (35.28)	133 (21.52)	BJP	30 (4.85)	19 (3.07)
84	INC	312 (47.42)	AITC	285 (43.31)	27 (4.11)	BJP	31 (4.71)	30 (4.56)
85	INC	292 (51.68)	AITC	220 (38.94)	72 (12.74)	BJP	41 (7.26)	12 (2.12)
86	AITC	415 (63.94)	INC	198 (30.51)	217 (33.43)	BJP	23 (3.54)	13 (2)
87	INC	465 (59.09)	AITC	296 (37.61)	169 (21.48)	BJP	17 (2.16)	9 (1.14)
88	INC	341 (51.51)	AITC	253 (38.22)	88 (13.29)	BJP	50 (7.55)	18 (2.72)
89	INC	345 (49.86)	AITC	303 (43.79)	42 (6.07)	BJP	34 (4.91)	10 (1.45)
90	INC	314 (58.58)	AITC	187 (34.89)	127 (23.69)	BJP	13 (2.43)	22 (4.1)
91	INC	392 (51.65)	AITC	330 (43.48)	62 (8.17)	BJP	23 (3.03)	14 (1.84)
92	AITC	321 (46.12)	INC	310 (44.54)	11 (1.58)	BJP	44 (6.32)	21 (3.02)
93	INC	484 (52.72)	AITC	376 (40.96)	108 (11.76)	BJP	37 (4.03)	21 (2.29)
94	AITC	502 (57.37)	INC	326 (37.26)	176 (20.11)	BJP	35 (4)	12 (1.37)
95	AITC	477 (52.65)	INC	379 (41.83)	98 (10.82)	BJP	33 (3.64)	17 (1.88)
96	AITC	512 (51.56)	INC	423 (42.6)	89 (8.96)	BJP	42 (4.23)	16 (1.61)
97	AITC	496 (47.92)	INC	431 (41.64)	65 (6.28)	BJP	79 (7.63)	29 (2.8)
98	AITC	475 (54.91)	INC	328 (37.92)	147 (16.99)	BJP	43 (4.97)	19 (2.2)
99	AITC	458 (50.95)	INC	377 (41.94)	81 (9.01)	BJP	48 (5.34)	16 (1.78)
100	INC	493 (50.56)	AITC	403 (41.33)	90 (9.23)	BJP	59 (6.05)	20 (2.05)
101	INC	728 (73.46)	AITC	214 (21.59)	514 (51.87)	BJP	39 (3.94)	10 (1.01)
102	INC	577 (53.57)	AITC	429 (39.83)	148 (13.74)	BJP	59 (5.48)	12 (1.11)
103	INC	338 (52.9)	AITC	246 (38.5)	92 (14.4)	BJP	41 (6.42)	14 (2.19)
104	INC	247 (47.96)	AITC	220 (42.72)	27 (5.24)	BJP	34 (6.6)	14 (2.72)
105	INC	365 (61.14)	AITC	203 (34)	162 (27.14)	BJP	24 (4.02)	5 (0.84)
106	INC	419 (65.26)	AITC	187 (29.13)	232 (36.13)	BJP	30 (4.67)	6 (0.93)
107	INC	392 (55.92)	AITC	268 (38.23)	124 (17.69)	BJP	30 (4.28)	11 (1.57)
108	INC	334 (56.71)	AITC	203 (34.47)	131 (22.24)	BJP	38 (6.45)	14 (2.38)
109	INC	431 (47.73)	AITC	408 (45.18)	23 (2.55)	BJP	49 (5.43)	15 (1.66)
110	AITC	442 (51.88)	INC	352 (41.31)	90 (10.57)	BJP	34 (3.99)	24 (2.82)

Contd....

Socio-Economic Amenities - Rural

Access to Education Facilities

Particulars	Number of Villages (% of Population)				
	Available	Not Available	If Not Available (Distance of Nearest Facility)		
			A	B	C
Govt. Primary School	35 (99)	1 (1)	0 (0)	0 (0)	0 (0)
Private Primary School	1 (8)	35 (92)	0 (0)	0 (0)	0 (0)
Govt. Middle School	12 (43)	24 (57)	8 (16)	0 (0)	1 (2)
Private Middle School	3 (16)	33 (84)	5 (7)	1 (1)	0 (0)
Govt. Secondary School	5 (17)	31 (83)	14 (44)	1 (3)	0 (0)
Private Secondary School	0 (0)	36 (100)	6 (9)	2 (4)	0 (0)
Govt. Senior Secondary School	3 (10)	33 (90)	11 (38)	6 (13)	0 (0)
Private Senior Secondary School	0 (0)	36 (100)	6 (9)	2 (4)	0 (0)
Govt. Arts and Science Degree College	0 (0)	36 (100)	0 (0)	7 (28)	14 (39)
Private Arts and Science Degree College	0 (0)	36 (100)	0 (0)	3 (7)	5 (6)
Govt. Engineering College	0 (0)	36 (100)	0 (0)	0 (0)	16 (55)
Private Engineering College	0 (0)	36 (100)	0 (0)	1 (3)	7 (10)
Govt. Medicine College	0 (0)	36 (100)	0 (0)	0 (0)	11 (40)
Private Medicine College	0 (0)	36 (100)	1 (2)	0 (0)	7 (10)
Govt. Management Institute	0 (0)	36 (100)	0 (0)	0 (0)	4 (17)
Private Management Institute	0 (0)	36 (100)	0 (0)	0 (0)	16 (34)
Govt. Polytechnic	0 (0)	36 (100)	0 (0)	5 (14)	8 (27)
Private Polytechnic	0 (0)	36 (100)	0 (0)	0 (0)	7 (10)
Govt. Vocational Training School/ITI	0 (0)	36 (100)	3 (5)	2 (6)	12 (38)
Private Vocational Training School/ITI	0 (0)	36 (100)	0 (0)	1 (2)	6 (8)
Govt. Non Formal Training Centre	1 (4)	35 (96)	0 (0)	1 (3)	6 (20)
Private Non Formal Training Centre	0 (0)	36 (100)	2 (6)	4 (11)	4 (5)
Govt. School For Disabled	0 (0)	36 (100)	0 (0)	0 (0)	12 (36)
Private School For Disabled	0 (0)	36 (100)	0 (0)	2 (4)	9 (21)
Government Others	0 (0)	36 (100)	0 (0)	0 (0)	0 (0)
Private Others	0 (0)	36 (100)	0 (0)	0 (0)	0 (0)

Note : Distance A : Less than 5 km; B : Between 5-10 km; C : 10+ km.; Source : Data Analysis is based on 2011 Census.

DISCLAIMER

The Terms of Use and Disclaimer of Datanet India Private Limited (hereinafter referred to as "Datanet") for use of this analysis report of **Ranaghat Uttar Paschim Assembly Constituency (Ranaghat Uttar Paschim Vidhan Sabha)** :-

1. **Assembly Factbook™** is a Registered Trade Mark owned by Datanet.
2. All the maps are sketched and graphical representation only and have not been drawn to the scale and also not to represent the actual geographical area or boundary of the unit.
3. The data for the aforesaid analysis is based on authentic sources and has been culled from the various publications of Census, CSO and NSSO for district and block level data, various central and state government departments, Central & State Elections Commissions and the concerned Returning Officers' releases, Electoral Rolls, Election results and allied publications, internal assessment, surveys, estimates and analysis. Therefore, certain adjustment of data at micro level may have been done to arrive closer to the macro data.
4. Data have been provided on an "As Is" and "As AVAILABLE" basis
5. The colours shown in the maps or diagram and charts of a particular party, alliance or AC are indicative and do not represent them.
6. This publication which includes maps, sheets, graphs and data would be the property under copyright of Datanet only. The user may use these for its internal study, analysis and research purposes. It's public display, re-selling or any commercial uses by the user are not allowed.
7. Datanet has taken due care and caution in compilation and processing of data and allied information, but does not guarantee the accuracy, adequacy or completeness of any information/analysis and will be not responsible for any errors or omissions or for the results obtained from the use of such information/analysis.
8. All the contents for the publication have been culled from various authentic sources and Datanet reasonably believes such sources to be reliable, but does not make any representations, express or implied as to the accuracy or fitness of use of such information. The information or contents of the information/analysis do not constitute advice and should not be relied upon in making (or refraining from making) any decision. Any reliance placed upon the information provided by Datanet is the sole responsibility and strictly at the user's risk.
9. In no event will Datanet be liable for any damages (including, without limitation, damages for loss of business projects, or loss of profits) arising in contract, tort or otherwise from the use of or inability to use any of its contents, or from any action taken (or refrained from being taken) as a result of using the analysis or any of its contents. Datanet its directors, owners, editors, officials, employees, distributor and agents or any associate will not be liable for any errors in the information contained or any consequences arising from the use of the contents of the provided information/analysis.
10. If any provision of these terms and conditions is held invalid or illegal or unenforceable for any reason by any court of competent jurisdiction, such provision shall be severed and the remainder of provisions of the terms and conditions shall continue in full force and effect as if the Term of Use had been executed with the invalid, illegal or unenforceable provision eliminated.
11. If there are any discrepancies in the information provided, please bring it to attention of Datanet for suitable rectification measures.

Buy Online This Complete Book At
Datanet India eBooks Store

www.indiastatpublications.com

or go directly at

[http://www.indiastatpublications.com/
Assembly_factbook/West_Bengal/Ranaghat/
Ranaghat_Uttar_Paschim](http://www.indiastatpublications.com/Assembly_factbook/West_Bengal/Ranaghat/Ranaghat_Uttar_Paschim)

 **indiaSTAT**elections

