



West Bengal

# Assembly Factbook™

Ranaghat Uttar Purba Assembly Constituency



Key Electoral Data of Ranaghat Uttar Purba  
Assembly Constituency (Vidhan Sabha)

West Bengal

# **Assembly Factbook™**

Ranaghat Uttar Purba Assembly Constituency



Ranaghat Uttar Purba Vidhan Sabha

## **Editor & Director**

Dr. R.K. Thukral

## **Research Editor**

Dr. Shafeeq Rahman

## **Compiled, Researched and Published by Datanet India Pvt. Ltd.**

D-100, 1st Floor,

Okhla Industrial Area, Phase-I,  
New Delhi- 110020.

Ph.: 91-11- 43580781-84

Email : support@indiastatpublications.com

Website : www.indiastatelections.com

## **Online Book Store :**

www.indiastatpublications.com

**Report No. :** AFB/WB-089-0125

**ISBN :** 978-93-5293-792-9

**First Edition :** January, 2018

**Eighth Updated Edition :** January, 2025

**Price :** Rs. 11500/-

US\$ 310

**© Datanet India Pvt. Ltd.**

All rights reserved. No part of this book may be reproduced, stored in a retrieval system or transmitted in any form or by any means, mechanical photocopying, photographing, scanning, recording or otherwise without the prior written permission of the publisher. Please refer to Disclaimer at page no. 158 for the use of this publication.

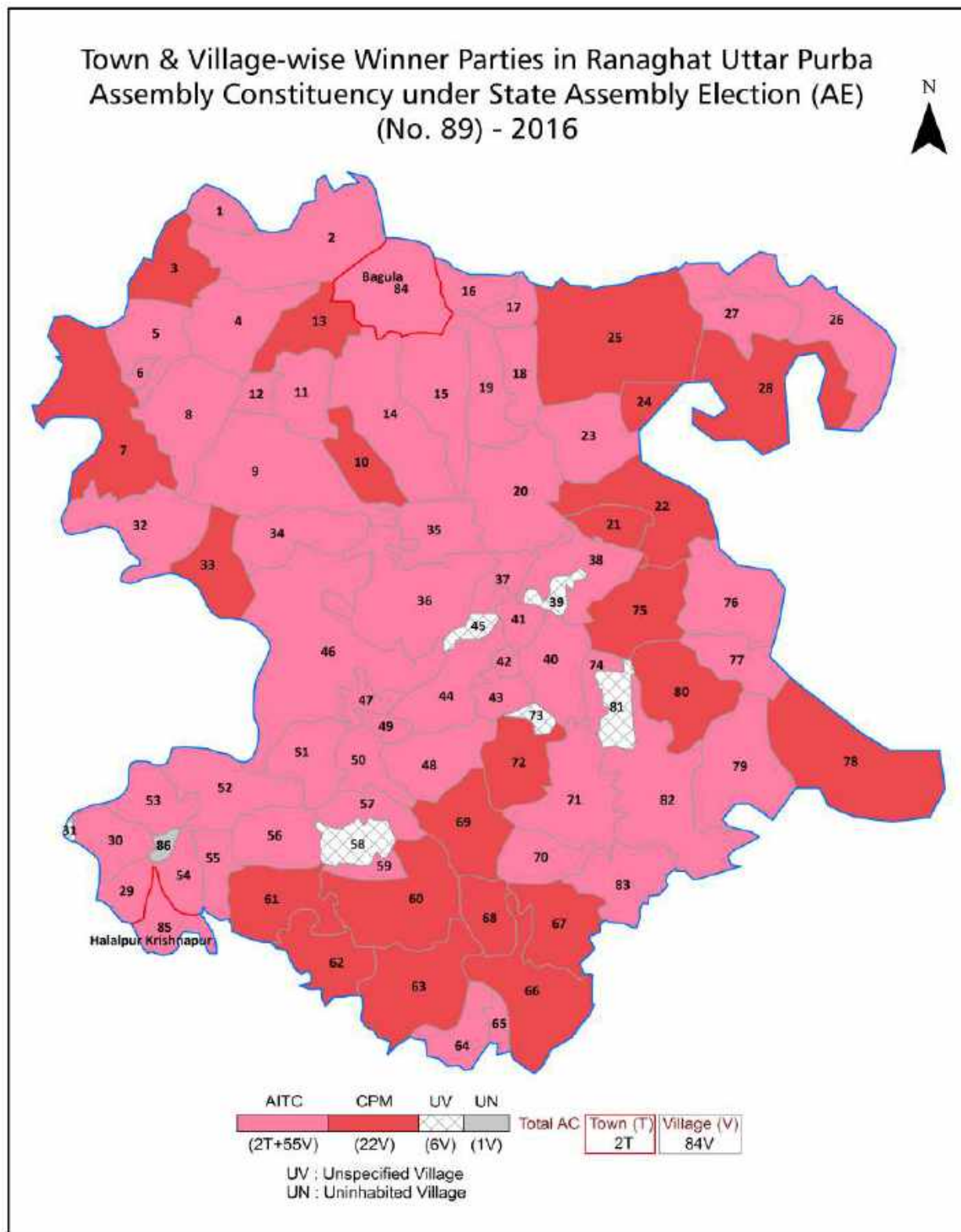
Printed in India

## Contents

No.	Particulars	Page No.
	<b>Introduction</b>	
1	Assembly Constituency - (Vidhan Sabha) at a Glance   Features of Assembly as per Delimitation Commission of India (2008)	1-2
	<b>Location and Political Maps</b>	
2	Location Map   Boundaries of Assembly Constituency - (Vidhan Sabha in District   Boundaries of Assembly Constituency under Parliamentary Constituency - (Lok Sabha)   Town & Village-wise Winner Parties- 2024, 2021, 2019, 2016, 2014, 2011 and 2009	3-10
	<b>Administrative Setup (2011)</b>	
3	District   Sub-district   Towns   Villages   Inhabited Villages   Uninhabited Villages   Village Panchayat   Intermediate Panchayat	11-15
	<b>Demographics (2011)</b>	
4	Population   Households   Rural/Urban Population   Towns and Villages by Population Size   Sex Ratio (Total & 0-6 Years)   Religious Population   Social Population   Literacy Rate	16-17
	<b>Electoral Features</b>	
5	Important Dates of Last Elections Held   Electors by Gender   Service Electors   Voters   Voters Turnout   Polling Stations & Average Number of Electors per Polling Station   Electors by Age Group   Present Elected Representatives	18-23
	<b>Historical Summary Election Results</b>	
6	Vote Share of Major Parties   Winning Margin (Number & Percentage   Polarity of Parties   Summary Result of Assembly Segment of Parliamentary Elections 2024, 2019, 2014 and 2009   Summary Result of Assembly Elections 2021, 2016 and 2011	24-33
	<b>Polling Station Level Election Results</b>	
7	Name and Number of Polling Station 2024, 2021, 2019, 2016, 2014, 2011 and 2009   Polling Station-wise Electors, Voters & Voters Turnout 2024, 2021, 2019, 2016, 2014, 2011 and 2009   Polling Station wise Elections Results 2024, 2021, 2019, 2016, 2014, 2011 and 2009	34-139
	<b>Share of Assembly Constituency</b>	
8	Share of Assembly Constituency - (Vidhan Sabha) in State, District and Parliamentary Constituency - (Lok Sabha)	140
	<b>Socio-Economic Amenities (2011)</b>	
9	Access to Administrative Units   Agricultural, Manufacturing and Industrial Commodities   Demographic Indicators   Education   Health & Manpower   Drinking Water Supply   Sanitation   Entertainment and Recreations Infrastructure   Power   Food Allocation Distribution and Marketing of Agriculture Commodities Infrastructure   Transport and Road Infrastructure   Communication   Banking and Financial Services   Land Use   Irrigation Source	142-155
10	<b>Abbreviation &amp; Sources</b>	156-157
11	<b>Disclaimer</b>	158



## Location & Political Map



## Administrative Setup

### List of Village Panchayat & Intermediate Panchayat (Block) Name - 2011

Village Name	Village Panchayat Name	Intermediate Panchayat Name
Andipur	Bahirgachi	Ranaghat - II
Andipur Chak	Bahirgachi	Ranaghat - II
Andulpota	Kamalpur	Ranaghat - II
Arranghata Narayanpur	Aranghata	Ranaghat - II
Bagdia	Duttafulia	Ranaghat - II
Bahirgachhi	Bahirgachi	Ranaghat - II
Barabaria	Duttafulia	Ranaghat - II
Barahata	Aranghata	Ranaghat - II
Baranbaria	Duttafulia	Ranaghat - II
Basta	Jugalkishore	Ranaghat - II
Bayardengi	Ramnagar Barachupria-II	Hanskhali
Bhabanipur	Bagula-I	Hanskhali
Bhat Bhanga	Bahirgachi	Ranaghat - II
Bhayna	Bagula-I	Hanskhali
Bholadanga	Jugalkishore	Ranaghat - II
Bira Baria	Jugalkishore	Ranaghat - II
Chandpur	Kamalpur	Ranaghat - II
Chupria	Ramnagar Barachupria-I	Hanskhali
Dalaigram	Mamjoan	Hanskhali
Daula	Kamalpur	Ranaghat - II
Debipur	Raghunathpur Hijuli-II	Ranaghat - II
Dhantala	Kamalpur	Ranaghat - II
Doluabari	Bahirgachi	Ranaghat - II
Duttapulia	Duttafulia	Ranaghat - II
Gayes	Mamjoan	Hanskhali
Goalsalua	Jugalkishore	Ranaghat - II
Hajrapur	Aranghata	Ranaghat - II
Haldipara	Mamjoan	Hanskhali
Harishpur	Kamalpur	Ranaghat - II

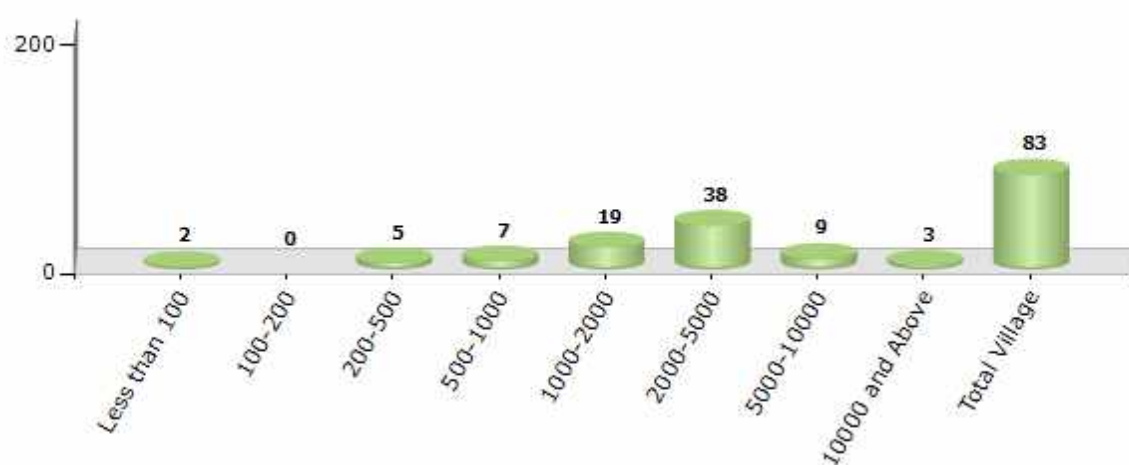
Contd....

## Demographics

### Number of Villages by Population Size - 2011

Less than 100	100-200	200-500	500-1000	1000-2000	2000-5000	5000-10000	10000 and Above	Total Village
2	0	5	7	19	38	9	3	83

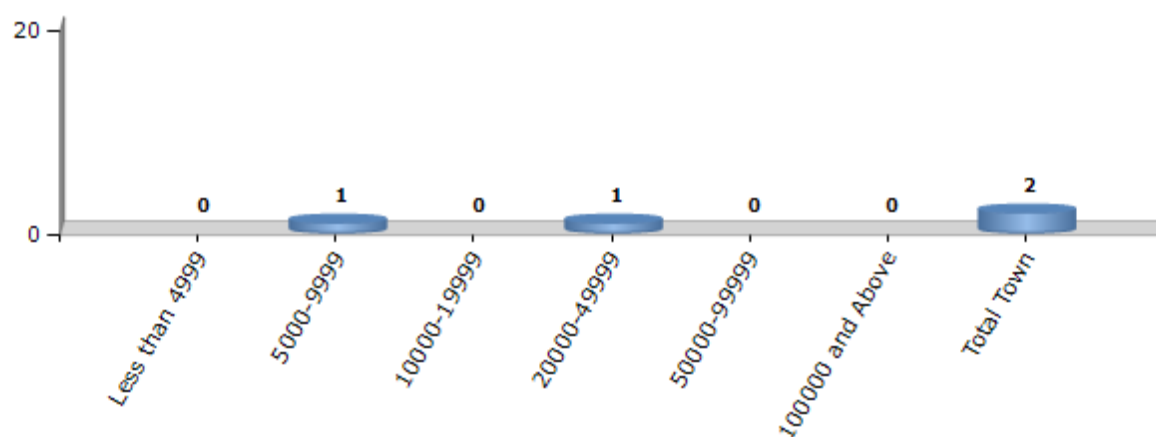
Number of Villages by Population Size - 2011



### Number of Towns by Population Size - 2011

Less than 4999	5000-9999	10000-19999	20000-49999	50000-99999	100000 and Above	Total Town
0	1	0	1	0	0	2

Number of Towns by Population Size - 2011

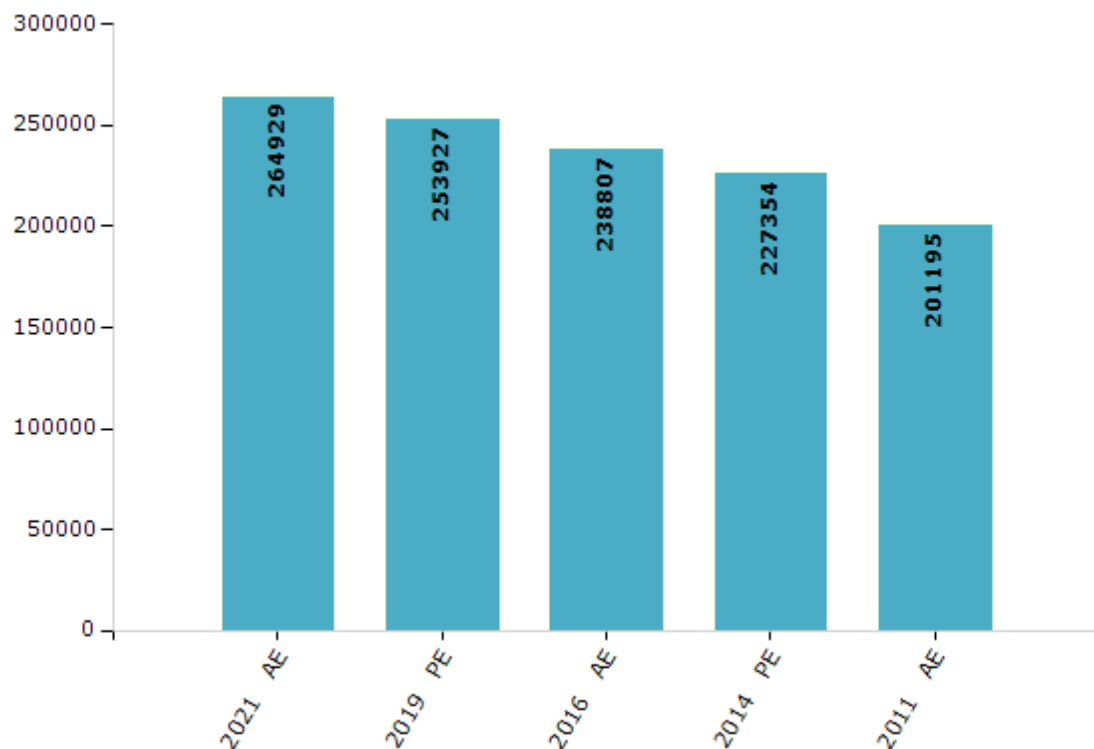


## Electoral Features

### Electors by Male & Female

Year	Male	Female	Others	Total	Year	Male	Female	Others	Total
2021 AE	139018	125897	14	264929	1991 AE	-	-	-	-
2019 PE	133554	120361	12	253927	1987 AE	-	-	-	-
2016 AE	125642	113156	9	238807	1982 AE	-	-	-	-
2014 PE	119553	107796	5	227354	1977 AE	-	-	-	-
2011 AE	105673	95522	0	201195	1972 AE	-	-	-	-
2009 PE	-	-	-	-	1971 AE	-	-	-	-
2006 AE	-	-	-	-	1969 AE	-	-	-	-
2004 PE	-	-	-	-	1967 AE	-	-	-	-
2001 AE	-	-	-	-	1962 AE	-	-	-	-
1999 PE	-	-	-	-	1957 AE	-	-	-	-
1996 AE	-	-	-	-	1952 AE	-	-	-	-

Number of Electors



**Note :** AE : Assembly Election, PE : Assembly Segment of Parliamentary Election

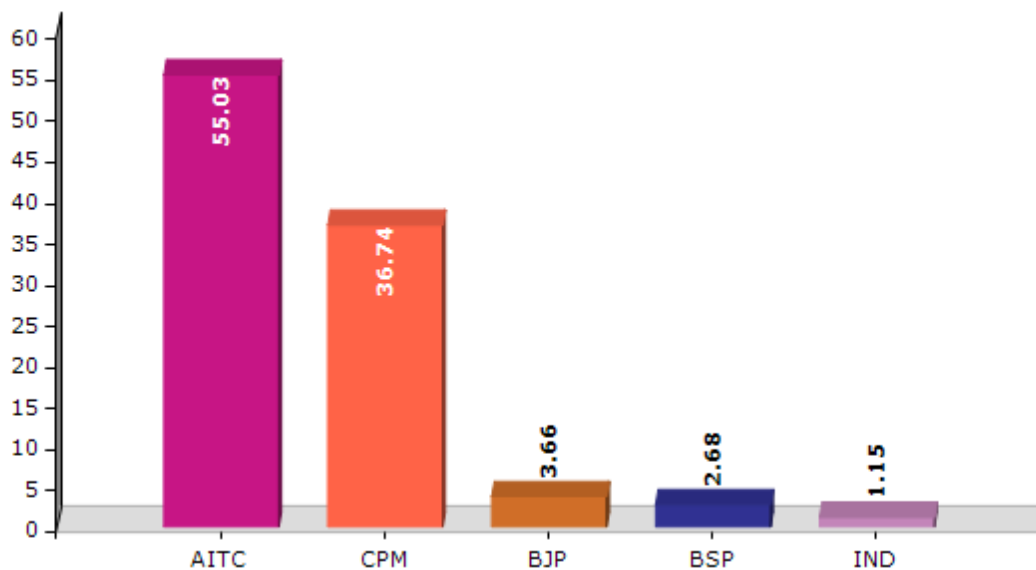


## Historical Summary Election Results

### Summary Result of Assembly Election - 2011

Candidate Name	Party	Votes	Votes %
Samir Kumar Poddar	AITC	93836	55.03
Archana Biswas	CPM	62644	36.74
Basudeb Majumdar	BJP	6243	3.66
Nanigopal Roy	BSP	4578	2.68
Subhas Chandra Sarkar	IND	1967	1.15
Anuva Sikder (Mallick)	NSBP	1237	0.73

Votes Percentage of Top Parties - 2011



## Polling Station Level Election Results

### Number and Name of Polling Stations (PS) (2016)

Number of Polling Stations	Name of Polling Stations	Number of Polling Stations	Name of Polling Stations
1	Char Satpota Pry. School	22	Bara Muragacha Pry. School, R-2
2	Chhoto Muragachhapry. School, R-1	23	Bara Muragacha S.N. Bidyamandir, R-1
3	Chhoto Muragachhapry. School, R-2	24	Bara Muragacha S.N. Bidyamandir, R-2
4	Goyes Pry. School, R-1	25	Bara Muragacha S.N. Bidyamandir, R-3
5	Goyes Pry. School, R-2	26	Bara Muragacha S.N. Bidyamandir, R-4
6	Haldipara N.S.C.P.B Vidyaniketan, R-1	27	Bagula Stationpara Pry. School, R-1
7	Haldipara N.S.C.P.B Vidyaniketan, R-2	28	Bagula Stationpara Pry. School, R-2
8	Hatisala Pry. School, R-1	29	Bakul Devi Ssk Center, R-1
9	Hatisala Pry. School, R-2	30	Bakul Devi Ssk Center, R-2
10	Pirpur Pry. School	31	Muragachha Colony Jr. Basic School, R-1
11	Suryapur Pry. School	32	Muragachha Colony Jr. Basic School, R-2
12	Doluigram Pry. School, R-1	33	Muragachha Colony(Amtala) Icdis Center
13	Doluigram Colony (Newpatikabari) S.S.K Centre	34	Muragachha Colony Puratanpara (Hathat Colony) Anganwari Kendra
14	Doluigram Pry. School, R-2	35	Muragacha Dargatalapry. School
15	Mamjoan Pry. School	36	Bagula High School, R-1
16	Krishnagobindapur Pry. School	37	Bagula High School, R-2
17	New Patikabari Netajividyapith	38	Bagula High School, R-3
18	Jayanarayanpur Pry. School	39	Sriharipara Ssk Centre
19	Mamjoan Shayamacharan Vidhyapith, R-1	40	Sahapur Pry. School
20	Mamjoan Shayamacharan Vidhyapith, R-2	41	Bagula Collagepara1No. Pry. School(Asarpara)
21	Bara Muragacha Pry. School, R-1	42	Bagula H.C.S.C.S.K. Girls High School, R-1

Contd....

## Polling Station Level Election Results

### Polling Station-wise Votes Secured by Overall Top Five Parties in Ranaghat Uttar Purba Assembly in Assembly Election (AE) under Ranaghat Parliamentary Constituency in West Bengal (2016)

Number of Polling Station	Winner - Samir Kumar Poddar (AITC)	Runner-up - Babusona Sarkar (CPM)	3rd - Nikhil Ranjan Sarkar (BJP)	4th - Pradip Kumar Sarkar (BSP)	5th - Jagadish Mondal (SUCI)	NOTA	Other	Total Votes Secured
36	435	275	49	5	8	13	7	792
37	372	273	26	6	4	5	5	691
38	376	297	42	5	5	5	1	731
39	449	426	123	15	6	13	6	1038
40	427	453	48	12	2	11	4	957
41	350	306	41	16	7	6	5	731
42	438	325	52	3	3	16	8	845
43	414	264	63	18	6	6	5	776
44	174	147	34	10	3	5	1	374
45	352	348	56	20	0	14	0	790
46	286	171	42	13	2	5	2	521
47	327	364	77	35	2	7	5	817
48	214	276	40	25	2	8	2	567
49	178	232	54	11	4	5	1	485
50	429	305	53	14	8	3	0	812
51	193	361	23	2	8	2	0	589
52	253	236	19	2	2	0	3	515
53	270	139	38	3	1	2	0	453
54	542	249	46	9	0	11	5	862
55	290	161	45	17	5	7	2	527
56	206	271	60	5	7	2	2	553
57	214	228	28	11	1	7	2	491
58	279	173	55	13	5	6	4	535
59	399	388	107	37	8	17	8	964
60	334	311	54	15	3	10	2	729
61	441	218	44	11	5	12	8	739
62	389	413	33	4	7	4	2	852
63	231	420	30	16	2	6	1	706
64	294	365	36	11	7	8	4	725
65	362	253	37	7	8	5	5	677
66	499	203	21	8	4	7	3	745
67	393	164	41	18	8	9	1	634
68	445	156	61	13	8	12	6	701
69	608	192	31	15	6	5	8	865
70	266	235	19	14	4	11	2	551

Contd....

## Polling Station Level Election Results

**Winner, Runner-up and 3rd Party Position & Winning Margin According to Polling Stations in Ranaghat Uttar Purba Assembly in Assembly Election (AE) under Ranaghat Parliamentary Constituency in West Bengal (2016)**

Polling Station Number	Winner Party	Winner Votes (%)	Runner-up Party	Runner-up Votes (%)	Winning Margin Votes (%)	Third Party	Third Party Votes (%)	Other Votes (%)
75	AITC	677 (85.37)	CPM	60 (7.57)	617 (77.8)	BJP	26 (3.28)	30 (3.78)
76	AITC	782 (88.16)	CPM	66 (7.44)	716 (80.72)	BJP	21 (2.37)	18 (2.03)
77	AITC	397 (53.07)	CPM	263 (35.16)	134 (17.91)	BJP	67 (8.96)	21 (2.81)
78	AITC	406 (53.99)	CPM	259 (34.44)	147 (19.55)	BJP	62 (8.24)	25 (3.32)
79	CPM	456 (49.14)	AITC	368 (39.66)	88 (9.48)	BJP	80 (8.62)	24 (2.59)
80	CPM	198 (46.81)	AITC	193 (45.63)	5 (1.18)	BJP	19 (4.49)	13 (3.07)
81	AITC	375 (41.39)	CPM	367 (40.51)	8 (0.88)	BJP	145 (16)	19 (2.1)
82	CPM	386 (46.39)	AITC	374 (44.95)	12 (1.44)	BJP	39 (4.69)	33 (3.97)
83	CPM	376 (50.74)	AITC	292 (39.41)	84 (11.33)	BJP	48 (6.48)	25 (3.37)
84	AITC	275 (52.28)	CPM	135 (25.67)	140 (26.61)	BJP	107 (20.34)	9 (1.71)
85	CPM	376 (48.7)	AITC	308 (39.9)	68 (8.8)	BJP	55 (7.12)	33 (4.27)
86	AITC	350 (59.93)	CPM	133 (22.77)	217 (37.16)	BJP	65 (11.13)	36 (6.16)
87	AITC	341 (46.58)	CPM	229 (31.28)	112 (15.3)	BJP	124 (16.94)	38 (5.19)
88	CPM	413 (53.57)	AITC	292 (37.87)	121 (15.7)	BJP	37 (4.8)	29 (3.76)
89	AITC	351 (37.86)	CPM	331 (35.71)	20 (2.15)	BJP	210 (22.65)	35 (3.78)
90	CPM	462 (58.19)	AITC	312 (39.29)	150 (18.9)	SUCI	7 (0.88)	13 (1.64)
91	AITC	270 (43.76)	CPM	268 (43.44)	2 (0.32)	BJP	59 (9.56)	20 (3.24)
92	AITC	264 (52.17)	CPM	149 (29.45)	115 (22.72)	BJP	79 (15.61)	14 (2.77)
93	AITC	421 (54.53)	CPM	300 (38.86)	121 (15.67)	NDPOI	22 (2.85)	29 (3.76)
94	CPM	238 (53.24)	AITC	191 (42.73)	47 (10.51)	BJP	6 (1.34)	12 (2.68)
95	AITC	402 (50.44)	CPM	282 (35.38)	120 (15.06)	BJP	77 (9.66)	36 (4.52)
96	CPM	347 (46.27)	AITC	335 (44.67)	12 (1.6)	BJP	53 (7.07)	15 (2)
97	CPM	290 (51.79)	AITC	238 (42.5)	52 (9.29)	BSP	11 (1.96)	21 (3.75)
98	CPM	295 (55.66)	AITC	212 (40)	83 (15.66)	NDPOI	7 (1.32)	16 (3.02)
99	CPM	304 (54.38)	AITC	224 (40.07)	80 (14.31)	BJP	20 (3.58)	11 (1.97)
100	CPM	423 (73.69)	AITC	128 (22.3)	295 (51.39)	SUCI	7 (1.22)	16 (2.79)
101	AITC	313 (46.1)	CPM	235 (34.61)	78 (11.49)	BJP	113 (16.64)	18 (2.65)
102	CPM	433 (51.55)	AITC	345 (41.07)	88 (10.48)	BJP	28 (3.33)	34 (4.05)
103	AITC	419 (45.64)	CPM	371 (40.41)	48 (5.23)	BJP	86 (9.37)	42 (4.58)
104	AITC	296 (45.54)	CPM	289 (44.46)	7 (1.08)	BJP	52 (8)	13 (2)
105	CPM	348 (49.15)	AITC	219 (30.93)	129 (18.22)	BJP	117 (16.53)	24 (3.39)
106	CPM	362 (51.06)	AITC	242 (34.13)	120 (16.93)	BJP	82 (11.57)	23 (3.24)
107	CPM	426 (51.08)	AITC	366 (43.88)	60 (7.2)	BJP	26 (3.12)	16 (1.92)
108	AITC	245 (48.13)	CPM	239 (46.95)	6 (1.18)	BJP	10 (1.96)	15 (2.95)
109	CPM	247 (47.32)	AITC	207 (39.66)	40 (7.66)	BJP	43 (8.24)	25 (4.79)
110	AITC	647 (63)	CPM	292 (28.43)	355 (34.57)	BJP	56 (5.45)	32 (3.12)
111	CPM	378 (51.92)	AITC	317 (43.54)	61 (8.38)	BJP	17 (2.34)	16 (2.2)

Contd....

## Socio-Economic Amenities - Rural

### Access to Education Facilities

Particulars	Number of Villages (% of Population)				
	Available	Not Available	If Not Available (Distance of Nearest Facility)		
			A	B	C
Govt. Primary School	79 (98)	4 (2)	0 (0)	0 (0)	0 (0)
Private Primary School	4 (10)	79 (90)	0 (0)	0 (0)	0 (0)
Govt. Middle School	39 (70)	44 (30)	32 (22)	5 (4)	0 (0)
Private Middle School	2 (4)	81 (96)	0 (0)	0 (0)	0 (0)
Govt. Secondary School	27 (55)	56 (45)	41 (32)	10 (9)	0 (0)
Private Secondary School	1 (4)	82 (96)	0 (0)	0 (0)	0 (0)
Govt. Senior Secondary School	19 (45)	64 (55)	34 (27)	23 (21)	0 (0)
Private Senior Secondary School	1 (1)	82 (99)	0 (0)	0 (0)	0 (0)
Govt. Arts and Science Degree College	1 (1)	82 (99)	9 (7)	26 (31)	38 (44)
Private Arts and Science Degree College	0 (0)	83 (100)	0 (0)	0 (0)	0 (0)
Govt. Engineering College	0 (0)	83 (100)	1 (0)	3 (4)	60 (62)
Private Engineering College	0 (0)	83 (100)	0 (0)	0 (0)	8 (14)
Govt. Medicine College	0 (0)	83 (100)	0 (0)	1 (1)	65 (75)
Private Medicine College	0 (0)	83 (100)	0 (0)	0 (0)	2 (0)
Govt. Management Institute	0 (0)	83 (100)	0 (0)	0 (0)	29 (36)
Private Management Institute	0 (0)	83 (100)	0 (0)	6 (5)	37 (41)
Govt. Polytechnic	0 (0)	83 (100)	0 (0)	0 (0)	69 (80)
Private Polytechnic	0 (0)	83 (100)	0 (0)	0 (0)	2 (1)
Govt. Vocational Training School/ITI	1 (2)	82 (98)	1 (0)	10 (9)	58 (71)
Private Vocational Training School/ITI	0 (0)	83 (100)	0 (0)	0 (0)	1 (0)
Govt. Non Formal Training Centre	4 (14)	79 (86)	14 (8)	7 (6)	37 (46)
Private Non Formal Training Centre	1 (3)	82 (97)	0 (0)	1 (2)	3 (7)
Govt. School For Disabled	0 (0)	83 (100)	2 (2)	6 (5)	32 (31)
Private School For Disabled	1 (8)	82 (92)	8 (7)	2 (2)	10 (11)
Government Others	10 (8)	73 (92)	0 (0)	0 (0)	0 (0)
Private Others	0 (0)	83 (100)	0 (0)	0 (0)	0 (0)

Note : Distance A : Less than 5 km; B : Between 5-10 km; C : 10+ km.; Source : Data Analysis is based on 2011 Census.

## DISCLAIMER

The Terms of Use and Disclaimer of Datanet India Private Limited (hereinafter referred to as "Datanet") for use of this analysis report of **Ranaghat Uttar Purba Assembly Constituency (Ranaghat Uttar Purba Vidhan Sabha) :-**

1. **Assembly Factbook™** is a Registered Trade Mark owned by Datanet.
2. All the maps are sketched and graphical representation only and have not been drawn to the scale and also not to represent the actual geographical area or boundary of the unit.
3. The data for the aforesaid analysis is based on authentic sources and has been culled from the various publications of Census, CSO and NSSO for district and block level data, various central and state government departments, Central & State Elections Commissions and the concerned Returning Officers' releases, Electoral Rolls, Election results and allied publications, internal assessment, surveys, estimates and analysis. Therefore, certain adjustment of data at micro level may have been done to arrive closer to the macro data.
4. Data have been provided on an "As Is" and "As AVAILABLE" basis
5. The colours shown in the maps or diagram and charts of a particular party, alliance or AC are indicative and do not represent them.
6. This publication which includes maps, sheets, graphs and data would be the property under copyright of Datanet only. The user may use these for its internal study, analysis and research purposes. It's public display, re-selling or any commercial uses by the user are not allowed.
7. Datanet has taken due care and caution in compilation and processing of data and allied information, but does not guarantee the accuracy, adequacy or completeness of any information/analysis and will be not responsible for any errors or omissions or for the results obtained from the use of such information/analysis.
8. All the contents for the publication have been culled from various authentic sources and Datanet reasonably believes such sources to be reliable, but does not make any representations, express or implied as to the accuracy or fitness of use of such information. The information or contents of the information/analysis do not constitute advice and should not be relied upon in making (or refraining from making) any decision. Any reliance placed upon the information provided by Datanet is the sole responsibility and strictly at the user's risk.
9. In no event will Datanet be liable for any damages (including, without limitation, damages for loss of business projects, or loss of profits) arising in contract, tort or otherwise from the use of or inability to use any of its contents, or from any action taken (or refrained from being taken) as a result of using the analysis or any of its contents. Datanet its directors, owners, editors, officials, employees, distributor and agents or any associate will not be liable for any errors in the information contained or any consequences arising from the use of the contents of the provided information/analysis.
10. If any provision of these terms and conditions is held invalid or illegal or unenforceable for any reason by any court of competent jurisdiction, such provision shall be severed and the remainder of provisions of the terms and conditions shall continue in full force and effect as if the Term of Use had been executed with the invalid, illegal or unenforceable provision eliminated.
11. If there are any discrepancies in the information provided, please bring it to attention of Datanet for suitable rectification measures.



**Buy Online This Complete Book At**  
**Datanet India eBooks Store**

[www.indiastatpublications.com](http://www.indiastatpublications.com)

or go directly at

[http://www.indiastatpublications.com/  
Assembly\\_factbook/West\\_Bengal/Ranaghat/  
Ranaghat\\_Uttar\\_Purba](http://www.indiastatpublications.com/Assembly_factbook/West_Bengal/Ranaghat/Ranaghat_Uttar_Purba)

 **indiaSTAT**elections

