



West Bengal

Assembly Factbook™

Santipur Assembly Constituency

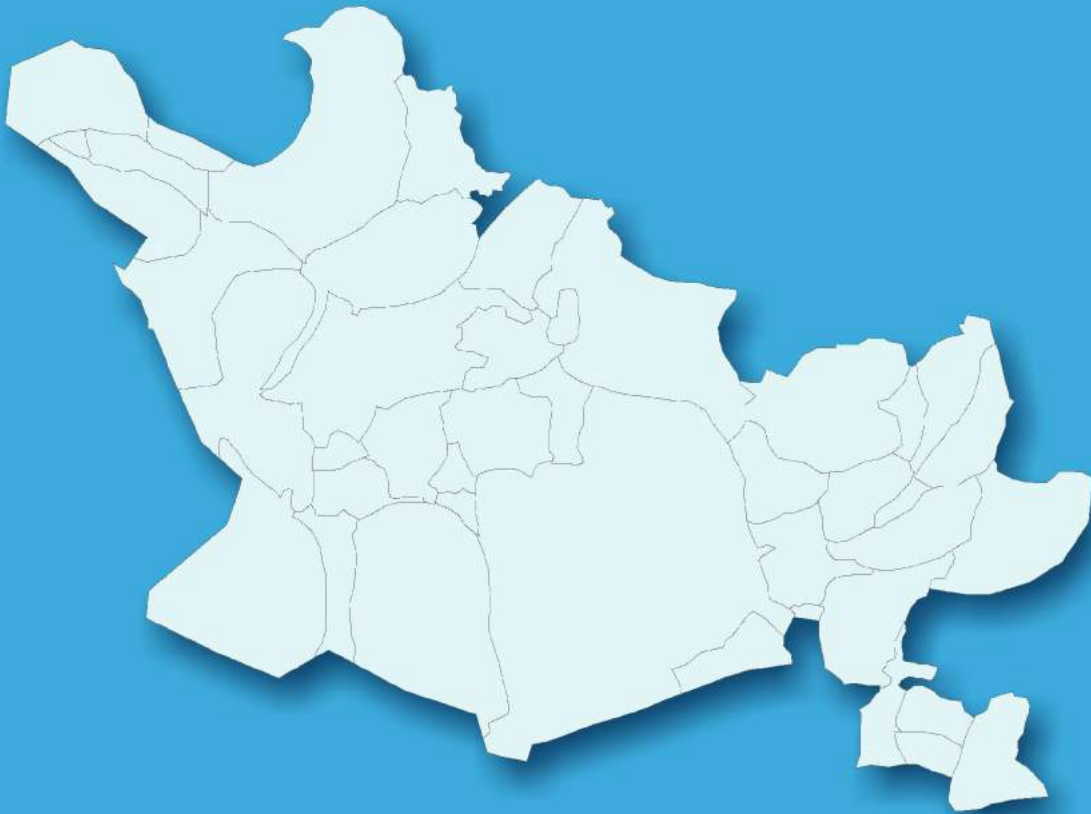


Key Electoral Data of Santipur
Assembly Constituency (Vidhan Sabha)

West Bengal

Assembly Factbook™

Santipur Assembly Constituency



Santipur Vidhan Sabha

Editor & Director

Dr. R.K. Thukral

Research Editor

Dr. Shafeeq Rahman

Compiled, Researched and Published by Datanet India Pvt. Ltd.

D-100, 1st Floor,

Okhla Industrial Area, Phase-I,
New Delhi- 110020.

Ph.: 91-11- 43580781-84

Email : support@indiastatpublications.com

Website : www.indiastatelections.com

Online Book Store :

www.indiastatpublications.com

Report No. : AFB/WB-086-0123

ISBN : 978-93-5293-807-0

First Edition : January, 2018

Sixth Updated Edition : January, 2023

Price : Rs. 11500/-

US\$ 310

© Datanet India Pvt. Ltd.

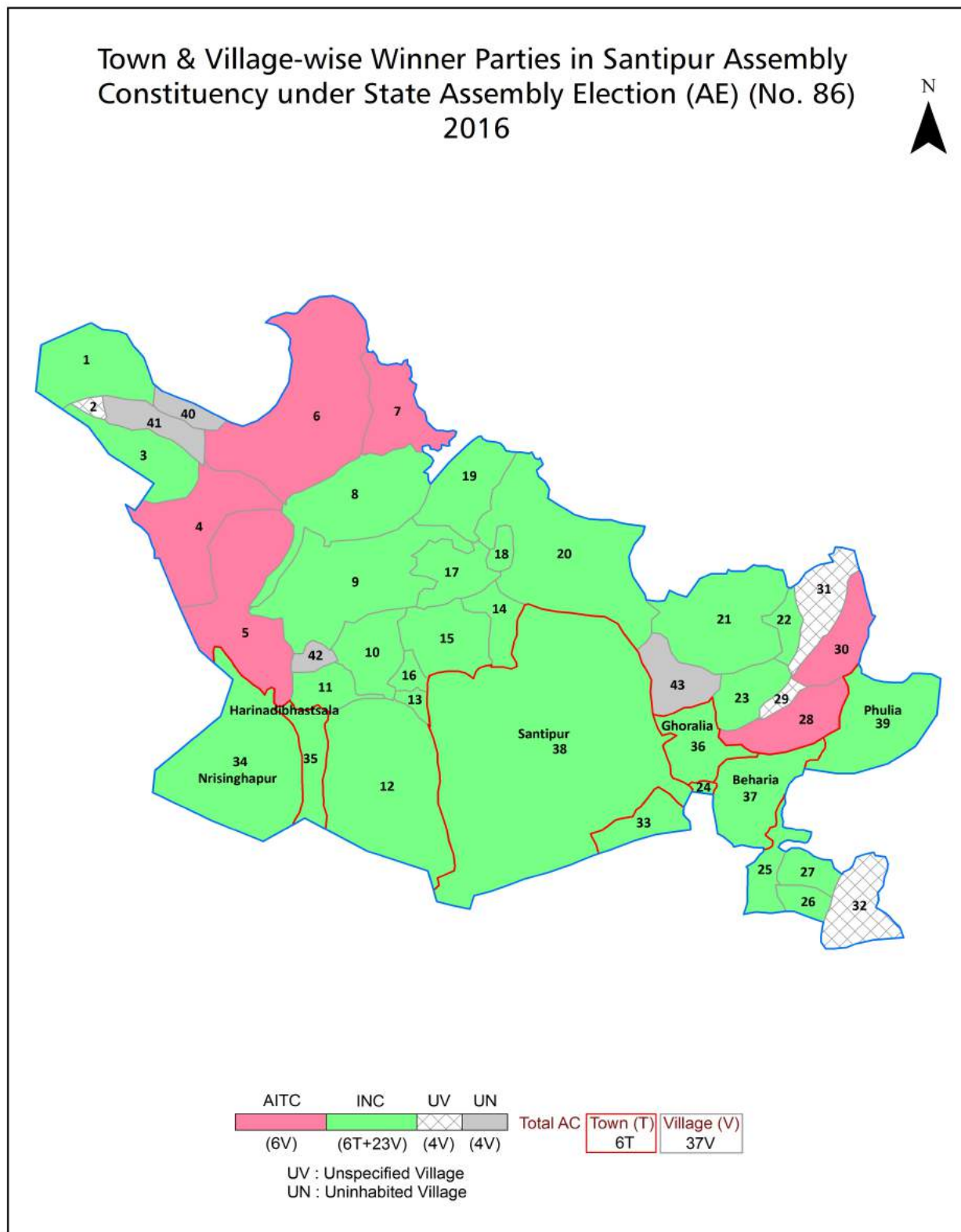
All rights reserved. No part of this book may be reproduced, stored in a retrieval system or transmitted in any form or by any means, mechanical photocopying, photographing, scanning, recording or otherwise without the prior written permission of the publisher. Please refer to Disclaimer at page no. 170 for the use of this publication.

Printed in India

Contents

No.	Particulars	Page No.
	Introduction	
1	Assembly Constituency - (Vidhan Sabha) at a Glance Features of Assembly as per Delimitation Commission of India (2008)	1-2
	Location and Political Maps	
2	Location Map Boundaries of Assembly Constituency - (Vidhan Sabha) in District Boundaries of Assembly Constituency under Parliamentary Constituency - (Lok Sabha) Town & Village-wise Winner Parties- 2021, 2019, 2016, 2014, 2011 and 2009	3-10
	Administrative Setup (2011)	
3	District Sub-district Towns Villages Inhabited Villages Uninhabited Villages Village Panchayat Intermediate Panchayat	11-14
	Demographics (2011)	
4	Population Households Rural/Urban Population Towns and Villages by Population Size Sex Ratio (Total & 0-6 Years) Religious Population Social Population Literacy Rate	15-16
	Electoral Features	
5	Important Dates of Last Elections Held Electors by Gender Service Electors Voters Voters Turnout Polling Stations & Average Number of Electors per Polling Station Electors by Age Group Present Elected Representatives	17-22
	Historical Summary Election Results	
6	Vote Share of Major Parties Winning Margin (Number & Percentage) Polarity of Parties Summary Result of Assembly Segment of Parliamentary Elections 2019, 2014, 2009, 2004 and 1999 Summary Result of Assembly Elections 2021, 2016, 2011, 2006, 2001, 1996, 1991, 1987, 1982, 1977, 1972, 1971, 1969, 1967, 1962, 1957 and 1952	23-48
	Polling Station Level Election Results	
7	Name and Number of Polling Station 2021, 2019, 2016, 2014, 2011 and 2009 Polling Station-wise Electors, Voters & Voters Turnout 2021, 2019, 2016, 2014, 2011 and 2009 Polling Station wise Elections Results 2021, 2019, 2016, 2014, 2011 and 2009	49-151
	Share of Assembly Constituency	
8	Share of Assembly Constituency - (Vidhan Sabha) in State, District and Parliamentary Constituency - (Lok Sabha)	152
	Socio-Economic Amenities (2011)	
9	Access to Administrative Units Agricultural, Manufacturing and Industrial Commodities Demographic Indicators Education Health & Manpower Drinking Water Supply Sanitation Entertainment and Recreations Infrastructure Power Food Allocation Distribution and Marketing of Agriculture Commodities Infrastructure Transport and Road Infrastructure Communication Banking and Financial Services Land Use Irrigation Source	154-167
10	Abbreviation & Sources	168-169
11	Disclaimer	170

Location & Political Map



Administrative Setup

List of Village Panchayat & Intermediate Panchayat (Block) Name - 2011

Village Name	Village Panchayat Name	Intermediate Panchayat Name
Aluipara	Gayeshpur	Santipur
Arbalda	Babla	Santipur
Baganchara	Baganchra	Santipur
Bahadurpur	Babla	Santipur
Bankdebipur (P)	Haripur	Santipur
Bathna	Babla	Santipur
Brahmasasan	Haripur	Santipur
Chak Bholadanga	Gayeshpur	Santipur
Chak Raghunathpur	Haripur	Santipur
Chandkuri	Haripur	Santipur
Charharipur	Haripur	Santipur
Chhenra Char (P)	Belgoria-II	Santipur
Gayespur	Gayeshpur	Santipur
Gobindapur	Babla	Santipur
Haripur	Haripur	Santipur
Hijuli	Gayeshpur	Santipur
Kadampur	Babla	Santipur
Kanakhola	Babla	Santipur
Karanchapali	Baganchra	Santipur
Kulia	Baganchra	Santipur
Kutubpur	Baganchra	Santipur
Malipota	Belgoria-I	Santipur
Manik Nagar	Gayeshpur	Santipur
Manikdihi	Babla	Santipur
Media	Gayeshpur	Santipur
Mollaber	Babla	Santipur
Narasinha Nagar	Belgoria-II	Santipur
Panpara	Baganchra	Santipur
Phulia	Fulia Township	Santipur

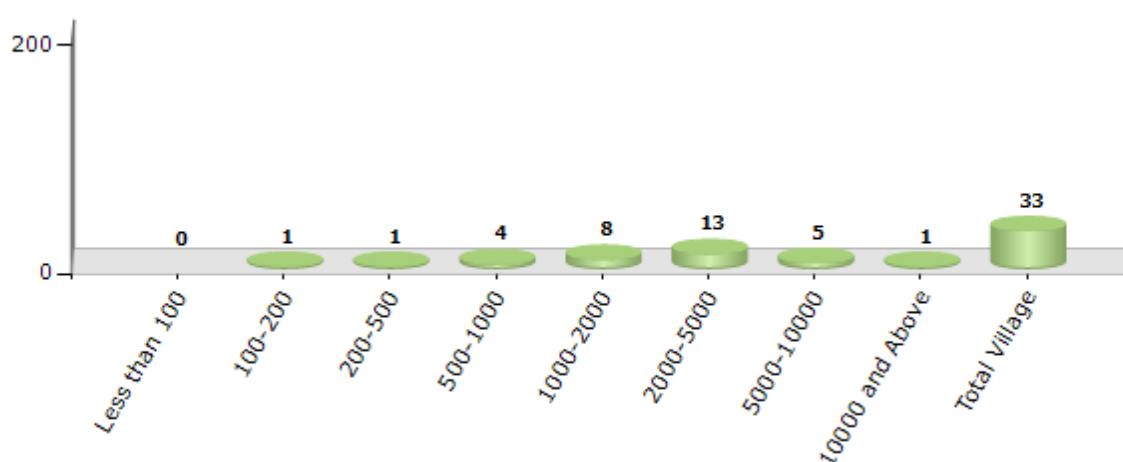
Contd....

Demographics

Number of Villages by Population Size - 2011

Less than 100	100-200	200-500	500-1000	1000-2000	2000-5000	5000-10000	10000 and Above	Total Village
0	1	1	4	8	13	5	1	33

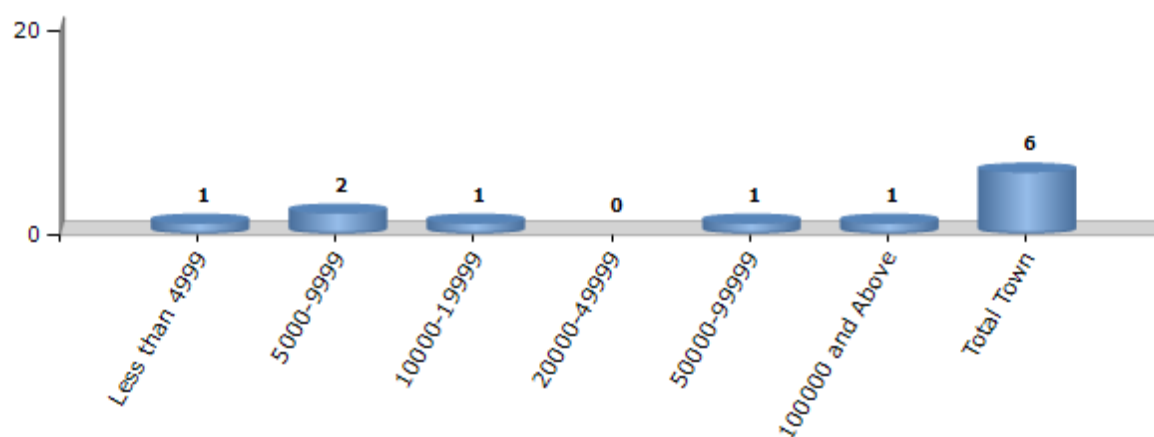
Number of Villages by Population Size - 2011



Number of Towns by Population Size - 2011

Less than 4999	5000-9999	10000-19999	20000-49999	50000-99999	100000 and Above	Total Town
1	2	1	0	1	1	6

Number of Towns by Population Size - 2011

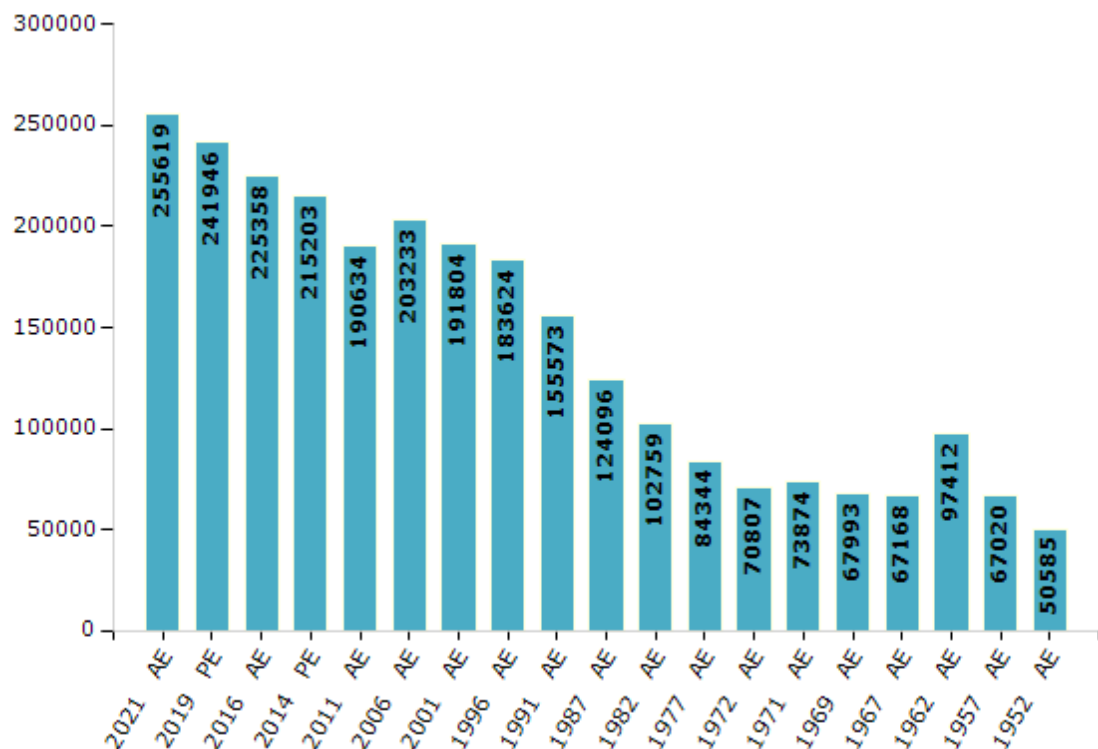


Electoral Features

Electors by Male & Female

Year	Male	Female	Others	Total	Year	Male	Female	Others	Total
2021 AE	131761	123854	4	255619	1991 AE	79911	75662	-	155573
2019 PE	125342	116599	5	241946	1987 AE	63893	60203	-	124096
2016 AE	117311	108040	7	225358	1982 AE	52934	49825	-	102759
2014 PE	112110	103091	2	215203	1977 AE	43925	40419	-	84344
2011 AE	99883	90751	0	190634	1972 AE	36732	34075	-	70807
2009 PE	-	-	-	-	1971 AE	40825	33049	-	73874
2006 AE	107715	95518	-	203233	1969 AE	35619	32374	-	67993
2004 PE	-	-	-	-	1967 AE	-	-	-	67168
2001 AE	99986	91818	-	191804	1962 AE	-	-	-	97412
1999 PE	-	-	-	-	1957 AE	-	-	-	67020
1996 AE	94239	89385	-	183624	1952 AE	-	-	-	50585

Number of Electors



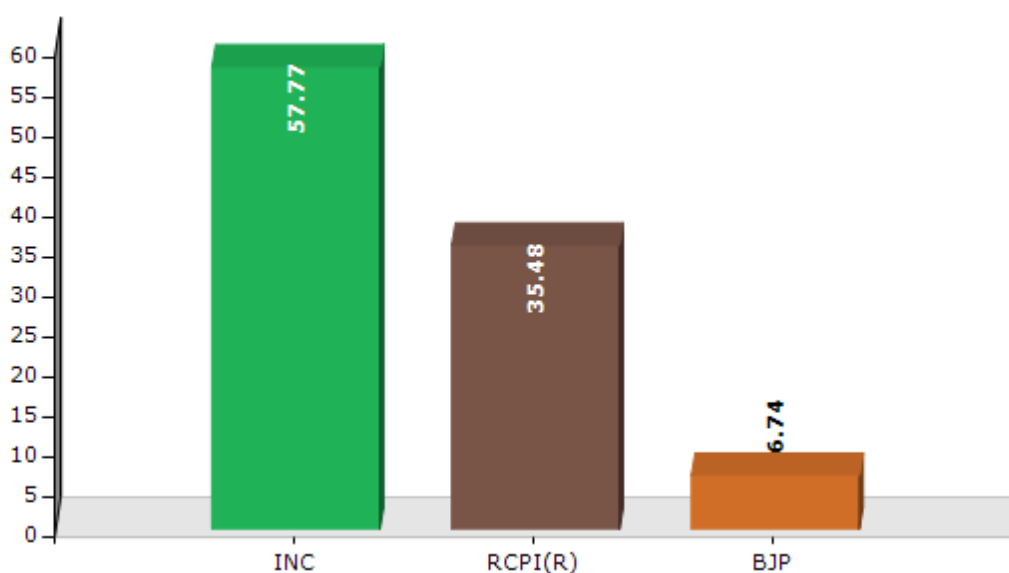
Note : AE : Assembly Election, PE : Assembly Segment of Parliamentary Election

Historical Summary Election Results

Summary Result of Assembly Election - 2011

Candidate Name	Party	Votes	Votes %
Ajoy Dey	INC	98902	57.77
Iyar Mallik	RCPI(R)	60744	35.48
Kanoj Biswas	BJP	11543	6.74

Votes Percentage of Top Parties - 2011



Polling Station Level Election Results

Number and Name of Polling Stations (PS) (2016)

Number of Polling Stations	Name of Polling Stations	Number of Polling Stations	Name of Polling Stations
1	Manik Nagar Pry School(Room No. 1)	22	Charpanpara Pry. School
2	Manik Nagar Pry School(Room No. 2)	23	Khounishnagar Pry. School
3	Sreerampur Pry. School	24	Baidyanath Basu Gsf School (Room No. 1)
4	Saguna Prathamikvidyalaya	25	Baidyanath Basu, Gsf School, (Room No. 2)
5	Saguna Hazratata Pry. School	26	Choto Kulia Ssk
6	Aluipara Pry. School(Room No.1)	27	Kulia Kalitala Jr. Basicpry. School
7	Aluipara Pry. School(Room No. 2)	28	Karamchapuliprathamik Vidyalaya
8	Bholadanga Pry. School	29	Kutubpur Pry. School
9	Bholadanga Pry. School	30	Baganchra High School
10	Char Maniknagar Pry. School	31	Baganchra Ri Office
11	Tengridanga Pry. School(Room No. 1)	32	Bagdevitala Pry. School, (Room No. 1)
12	Tengridanga Pry. School(Room No. 2)	33	Bagdevitala Pry. School, (Room No. 2)
13	Hijuli Bir Titumir Pry. School (Room No. 1)	34	Baliadanga Prathamickvidyalaya
14	Hijuli Bir Titumir Pry. School (Room No. 2)	35	Gobindapur Nikunja Nagar Nimna Buniadi School
15	Hijuli Pry. School	36	Gobindapur Promod Dasgupta Smriti Pry School
16	Kabi Jasimuddin Pry. School	37	Vivekananda Nagar Vevekananda High School (Room No. 1)
17	Gayeshpur Jr. Basicpry. School	38	Vivekananda Nagar Vevekananda High School, (Room No. 2)
18	Gayeshpur High School(Room No. 1)	39	Gobindapur Mahishyapara Prathamik Vidyalaya
19	Gayeshpur High School(Room No. 2)	40	Gobindapur Mahishyapara Prathamik Vidyalaya
20	Laxminathpur G.S.F P. Vidyalaya	41	Babla Gobindapur Jr. Basic School
21	Laxminathpur G.S.F P. Vidyalaya	42	Vivekananda Nagar Pry. School (Room No.1)

Contd....

Polling Station Level Election Results

Polling Station-wise Votes Secured by Overall Top Five Parties in Santipur Assembly in Assembly Election (AE) under Ranaghat Parliamentary Constituency in West Bengal (2016)

Number of Polling Station	Winner - Arindam Bhattacharya (INC)	Runner-up - Ajoy Dey (AITC)	3rd - Swapan Kumar Dam (BJP)	4th - Saokat Ali (GMM)	5th - Dinesh Ray (SHS)	NOTA	Other	Total Votes Secured
36	431	280	60	6	4	2	3	786
37	389	313	41	4	3	6	1	757
38	339	312	33	3	5	5	1	698
39	386	400	46	4	12	7	4	859
40	473	348	73	3	2	15	1	915
41	459	326	49	7	8	16	5	870
42	409	440	49	2	2	7	0	909
43	564	333	20	17	7	8	3	952
44	438	484	44	4	5	12	2	989
45	462	450	58	4	10	5	0	989
46	291	283	20	4	4	6	3	611
47	205	323	12	3	2	9	2	556
48	574	267	33	13	5	15	4	911
49	388	310	17	2	4	4	2	727
50	538	470	29	8	7	14	2	1068
51	431	251	18	2	4	8	1	715
52	178	407	40	7	5	2	2	641
53	338	273	82	12	5	7	8	725
54	440	316	58	6	8	8	2	838
55	213	480	19	3	2	10	1	728
56	253	249	17	4	3	10	0	536
57	275	458	24	9	7	7	1	781
58	390	344	22	5	6	5	2	774
59	687	362	35	13	6	9	6	1118
60	687	349	117	5	6	12	0	1176
61	469	436	31	21	4	12	5	978
62	435	506	30	21	5	17	7	1021
63	364	438	49	15	6	10	8	890
64	670	359	114	29	2	16	5	1195
65	433	330	28	10	6	12	1	820
66	371	234	10	11	4	11	7	648
67	417	306	11	11	3	6	0	754
68	383	467	12	10	2	6	2	882
69	452	630	63	8	7	6	1	1167
70	418	368	73	5	2	9	2	877

Contd....

Polling Station Level Election Results

Winner, Runner-up and 3rd Party Position & Winning Margin According to Polling Stations in Santipur Assembly in Assembly Election (AE) under Ranaghat Parliamentary Constituency in West Bengal (2016)

Polling Station Number	Winner Party	Winner Votes (%)	Runner-up Party	Runner-up Votes (%)	Winning Margin Votes (%)	Third Party	Third Party Votes (%)	Other Votes (%)
75	INC	429 (57.66)	AITC	291 (39.11)	138 (18.55)	BJP	9 (1.21)	15 (2.02)
76	AITC	327 (51.17)	INC	280 (43.82)	47 (7.35)	BJP	15 (2.35)	17 (2.66)
77	INC	398 (50.7)	AITC	329 (41.91)	69 (8.79)	BJP	33 (4.2)	25 (3.18)
78	INC	332 (46.69)	AITC	316 (44.44)	16 (2.25)	BJP	49 (6.89)	14 (1.97)
79	INC	449 (49.72)	AITC	381 (42.19)	68 (7.53)	BJP	43 (4.76)	30 (3.32)
80	INC	353 (53.32)	AITC	266 (40.18)	87 (13.14)	BJP	22 (3.32)	21 (3.17)
81	INC	344 (53.58)	AITC	205 (31.93)	139 (21.65)	BJP	65 (10.12)	28 (4.36)
82	INC	378 (47.73)	AITC	342 (43.18)	36 (4.55)	BJP	57 (7.2)	15 (1.89)
83	INC	386 (48.13)	AITC	380 (47.38)	6 (0.75)	BJP	15 (1.87)	21 (2.62)
84	INC	505 (51.9)	AITC	435 (44.71)	70 (7.19)	GMM	10 (1.03)	23 (2.36)
85	AITC	288 (50.35)	INC	268 (46.85)	20 (3.5)	BJP	9 (1.57)	7 (1.22)
86	INC	615 (65.22)	AITC	269 (28.53)	346 (36.69)	BJP	37 (3.92)	22 (2.33)
87	INC	387 (58.46)	AITC	224 (33.84)	163 (24.62)	BJP	42 (6.34)	9 (1.36)
88	AITC	403 (48.5)	INC	356 (42.84)	47 (5.66)	BJP	47 (5.66)	25 (3.01)
89	INC	199 (50.13)	AITC	173 (43.58)	26 (6.55)	BJP	19 (4.79)	6 (1.51)
90	INC	493 (64.78)	AITC	200 (26.28)	293 (38.5)	BJP	30 (3.94)	38 (4.99)
91	INC	546 (62.69)	AITC	292 (33.52)	254 (29.17)	BJP	20 (2.3)	13 (1.49)
92	INC	366 (58)	AITC	204 (32.33)	162 (25.67)	BJP	37 (5.86)	24 (3.8)
93	INC	303 (52.51)	AITC	220 (38.13)	83 (14.38)	BJP	40 (6.93)	14 (2.43)
94	INC	472 (54.07)	AITC	354 (40.55)	118 (13.52)	BJP	29 (3.32)	18 (2.06)
95	INC	260 (53.39)	AITC	212 (43.53)	48 (9.86)	BJP	13 (2.67)	2 (0.41)
96	INC	451 (49.83)	AITC	364 (40.22)	87 (9.61)	BJP	63 (6.96)	27 (2.98)
97	INC	348 (46.96)	AITC	340 (45.88)	8 (1.08)	BJP	30 (4.05)	23 (3.1)
98	INC	429 (58.61)	AITC	254 (34.7)	175 (23.91)	BJP	29 (3.96)	20 (2.73)
99	INC	453 (48.14)	AITC	383 (40.7)	70 (7.44)	BJP	56 (5.95)	49 (5.21)
100	INC	510 (51.41)	AITC	426 (42.94)	84 (8.47)	BJP	27 (2.72)	29 (2.92)
101	INC	520 (47.79)	AITC	491 (45.13)	29 (2.66)	BJP	57 (5.24)	20 (1.84)
102	AITC	332 (52.04)	INC	274 (42.95)	58 (9.09)	BJP	21 (3.29)	11 (1.72)
103	INC	473 (51.64)	AITC	386 (42.14)	87 (9.5)	BJP	35 (3.82)	22 (2.4)
104	INC	500 (52.19)	AITC	381 (39.77)	119 (12.42)	BJP	56 (5.85)	21 (2.19)
105	INC	478 (48.78)	AITC	444 (45.31)	34 (3.47)	BJP	24 (2.45)	34 (3.47)
106	INC	430 (59.72)	AITC	262 (36.39)	168 (23.33)	BJP	14 (1.94)	14 (1.94)
107	INC	331 (45.78)	AITC	315 (43.57)	16 (2.21)	BJP	42 (5.81)	35 (4.84)
108	INC	256 (46.63)	AITC	253 (46.08)	3 (0.55)	BJP	27 (4.92)	13 (2.37)
109	INC	459 (46.36)	AITC	449 (45.35)	10 (1.01)	BJP	51 (5.15)	31 (3.13)
110	INC	405 (58.02)	AITC	257 (36.82)	148 (21.2)	BJP	18 (2.58)	18 (2.58)
111	INC	340 (46.51)	AITC	324 (44.32)	16 (2.19)	BJP	46 (6.29)	21 (2.87)

Contd....

Socio-Economic Amenities - Rural

Access to Education Facilities

Particulars	Number of Villages (% of Population)				
	Available	Not Available	If Not Available (Distance of Nearest Facility)		
			A	B	C
Govt. Primary School	32 (100)	1 (0)	0 (0)	0 (0)	0 (0)
Private Primary School	0 (0)	33 (100)	0 (0)	0 (0)	0 (0)
Govt. Middle School	13 (59)	20 (41)	11 (23)	1 (1)	3 (8)
Private Middle School	1 (5)	32 (95)	0 (0)	0 (0)	0 (0)
Govt. Secondary School	7 (37)	26 (63)	17 (41)	3 (12)	0 (0)
Private Secondary School	0 (0)	33 (100)	0 (0)	0 (0)	0 (0)
Govt. Senior Secondary School	3 (27)	30 (73)	14 (43)	9 (19)	0 (0)
Private Senior Secondary School	0 (0)	33 (100)	0 (0)	0 (0)	0 (0)
Govt. Arts and Science Degree College	0 (0)	33 (100)	6 (30)	10 (20)	7 (26)
Private Arts and Science Degree College	0 (0)	33 (100)	0 (0)	1 (6)	1 (4)
Govt. Engineering College	0 (0)	33 (100)	0 (0)	2 (1)	10 (35)
Private Engineering College	0 (0)	33 (100)	0 (0)	0 (0)	4 (18)
Govt. Medicine College	0 (0)	33 (100)	0 (0)	0 (0)	13 (47)
Private Medicine College	0 (0)	33 (100)	0 (0)	0 (0)	0 (0)
Govt. Management Institute	0 (0)	33 (100)	0 (0)	0 (0)	5 (21)
Private Management Institute	0 (0)	33 (100)	1 (1)	0 (0)	12 (39)
Govt. Polytechnic	0 (0)	33 (100)	0 (0)	2 (5)	24 (84)
Private Polytechnic	0 (0)	33 (100)	0 (0)	0 (0)	0 (0)
Govt. Vocational Training School/ITI	0 (0)	33 (100)	2 (5)	7 (10)	15 (64)
Private Vocational Training School/ITI	0 (0)	33 (100)	0 (0)	0 (0)	0 (0)
Govt. Non Formal Training Centre	0 (0)	33 (100)	1 (16)	9 (15)	0 (0)
Private Non Formal Training Centre	0 (0)	33 (100)	0 (0)	0 (0)	0 (0)
Govt. School For Disabled	0 (0)	33 (100)	0 (0)	4 (14)	0 (0)
Private School For Disabled	0 (0)	33 (100)	0 (0)	0 (0)	0 (0)
Government Others	0 (0)	33 (100)	0 (0)	0 (0)	0 (0)
Private Others	0 (0)	33 (100)	0 (0)	0 (0)	0 (0)

Note : Distance A : Less than 5 km; B : Between 5-10 km; C : 10+ km.; Source : Data Analysis is based on 2011 Census.

DISCLAIMER

The Terms of Use and Disclaimer of Datanet India Private Limited (hereinafter referred to as "Datanet") for use of this analysis report of **Santipur Assembly Constituency (Santipur Vidhan Sabha)** :-

1. **Assembly Factbook™** is a Registered Trade Mark owned by Datanet.
2. All the maps are sketched and graphical representation only and have not been drawn to the scale and also not to represent the actual geographical area or boundary of the unit.
3. The data for the aforesaid analysis is based on authentic sources and has been culled from the various publications of Census, CSO and NSSO for district and block level data, various central and state government departments, Central & State Elections Commissions and the concerned Returning Officers' releases, Electoral Rolls, Election results and allied publications, internal assessment, surveys, estimates and analysis. Therefore, certain adjustment of data at micro level may have been done to arrive closer to the macro data.
4. Data have been provided on an "As Is" and "As AVAILABLE" basis
5. The colours shown in the maps or diagram and charts of a particular party, alliance or AC are indicative and do not represent them.
6. This publication which includes maps, sheets, graphs and data would be the property under copyright of Datanet only. The user may use these for its internal study, analysis and research purposes. It's public display, re-selling or any commercial uses by the user are not allowed.
7. Datanet has taken due care and caution in compilation and processing of data and allied information, but does not guarantee the accuracy, adequacy or completeness of any information/analysis and will be not responsible for any errors or omissions or for the results obtained from the use of such information/analysis.
8. All the contents for the publication have been culled from various authentic sources and Datanet reasonably believes such sources to be reliable, but does not make any representations, express or implied as to the accuracy or fitness of use of such information. The information or contents of the information/analysis do not constitute advice and should not be relied upon in making (or refraining from making) any decision. Any reliance placed upon the information provided by Datanet is the sole responsibility and strictly at the user's risk.
9. In no event will Datanet be liable for any damages (including, without limitation, damages for loss of business projects, or loss of profits) arising in contract, tort or otherwise from the use of or inability to use any of its contents, or from any action taken (or refrained from being taken) as a result of using the analysis or any of its contents. Datanet its directors, owners, editors, officials, employees, distributor and agents or any associate will not be liable for any errors in the information contained or any consequences arising from the use of the contents of the provided information/analysis.
10. If any provision of these terms and conditions is held invalid or illegal or unenforceable for any reason by any court of competent jurisdiction, such provision shall be severed and the remainder of provisions of the terms and conditions shall continue in full force and effect as if the Term of Use had been executed with the invalid, illegal or unenforceable provision eliminated.
11. If there are any discrepancies in the information provided, please bring it to attention of Datanet for suitable rectification measures.

Buy Online This Complete Book At
Datanet India eBooks Store

www.indiastatpublications.com

or go directly at

[http://www.indiastatpublications.com/
Assembly_factbook/West_Bengal/Ranaghat/ Santipur](http://www.indiastatpublications.com/Assembly_factbook/West_Bengal/Ranaghat/Santipur)

 **indiastat**elections

ISBN : 978-93-5293-807-0

