



West Bengal

Assembly Factbook™

Haldia Assembly Constituency



Key Electoral Data of Haldia
Assembly Constituency (Vidhan Sabha)

West Bengal

Assembly Factbook™

Haldia Assembly Constituency



Haldia Vidhan Sabha

Editor & Director

Dr. R.K. Thukral

Research Editor

Dr. Shafeeq Rahman

Compiled, Researched and Published by Datanet India Pvt. Ltd.

D-100, 1st Floor,

Okhla Industrial Area, Phase-I,
New Delhi- 110020.

Ph.: 91-11- 43580781-84

Email : support@indiastatpublications.com

Website : www.indiastatelections.com

Online Book Store :

www.indiastatpublications.com

Report No. : AFB/WB-209-0125

ISBN : 978-93-5293-659-5

First Edition : January, 2018

Eighth Updated Edition : January, 2025

Price : Rs. 11500/-

US\$ 310

© Datanet India Pvt. Ltd.

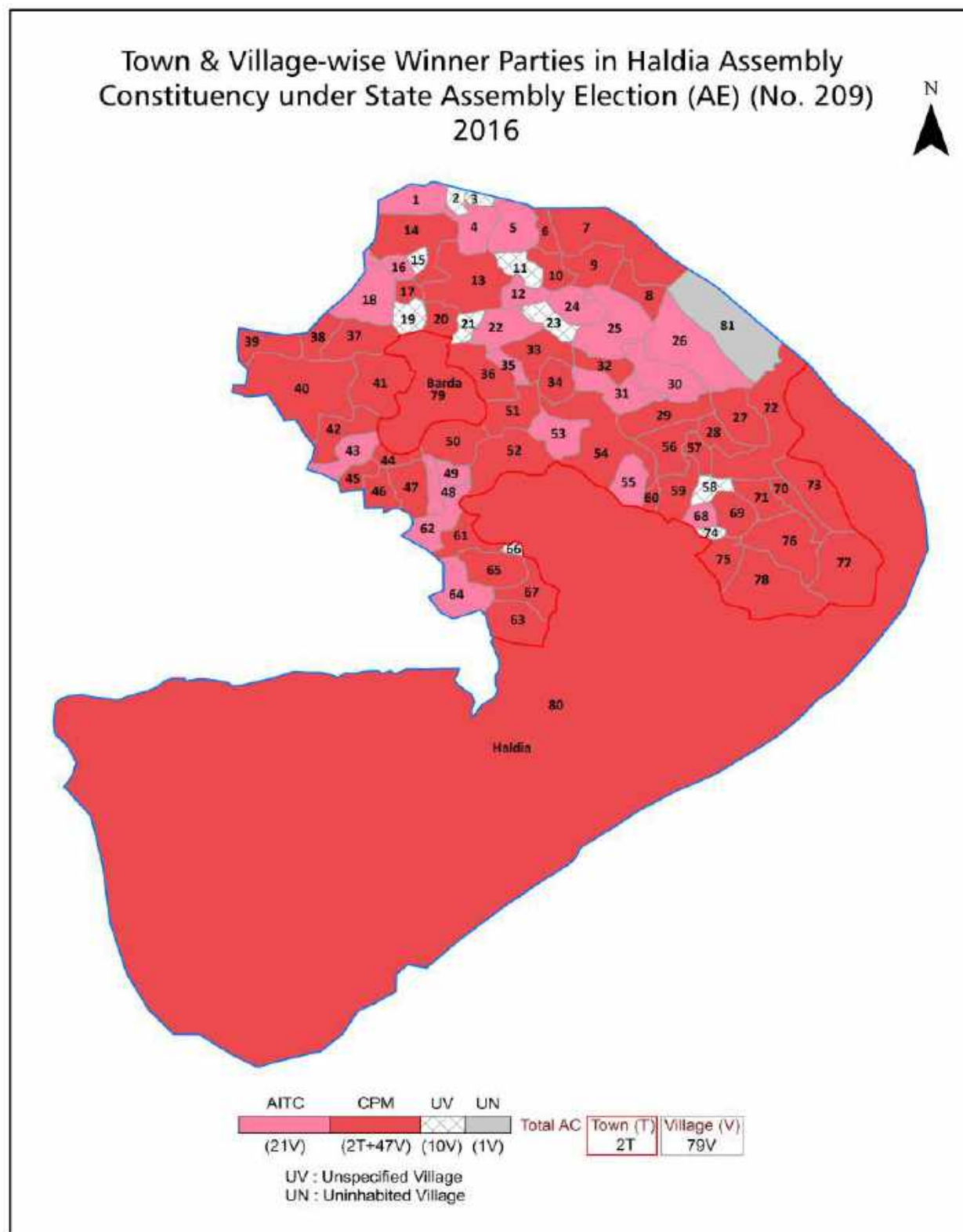
All rights reserved. No part of this book may be reproduced, stored in a retrieval system or transmitted in any form or by any means, mechanical photocopying, photographing, scanning, recording or otherwise without the prior written permission of the publisher. Please refer to Disclaimer at page no. 152 for the use of this publication.

Printed in India

Contents

No.	Particulars	Page No.
	Introduction	
1	Assembly Constituency - (Vidhan Sabha) at a Glance Features of Assembly as per Delimitation Commission of India (2008)	1-2
	Location and Political Maps	
2	Location Map Boundaries of Assembly Constituency - (Vidhan Sabha in District Boundaries of Assembly Constituency under Parliamentary Constituency - (Lok Sabha) Town & Village-wise Winner Parties- 2024, 2021, 2019, 2016, 2014, 2011 and 2009	3-10
	Administrative Setup (2011)	
3	District Sub-district Towns Villages Inhabited Villages Uninhabited Villages Village Panchayat Intermediate Panchayat	11-15
	Demographics (2011)	
4	Population Households Rural/Urban Population Towns and Villages by Population Size Sex Ratio (Total & 0-6 Years) Religious Population Social Population Literacy Rate	16-17
	Electoral Features	
5	Important Dates of Last Elections Held Electors by Gender Service Electors Voters Voters Turnout Polling Stations & Average Number of Electors per Polling Station Electors by Age Group Present Elected Representatives	18-23
	Historical Summary Election Results	
6	Vote Share of Major Parties Winning Margin (Number & Percentage Polarity of Parties Summary Result of Assembly Segment of Parliamentary Elections 2024, 2019, 2014 and 2009 Summary Result of Assembly Elections 2021, 2016 and 2011	24-33
	Polling Station Level Election Results	
7	Name and Number of Polling Station 2024, 2021, 2019, 2016, 2014, 2011 and 2009 Polling Station-wise Electors, Voters & Voters Turnout 2024, 2021, 2019, 2016, 2014, 2011 and 2009 Polling Station wise Elections Results 2024, 2021, 2019, 2016, 2014, 2011 and 2009	34-132
	Share of Assembly Constituency	
8	Share of Assembly Constituency - (Vidhan Sabha) in State, District and Parliamentary Constituency - (Lok Sabha)	133
	Socio-Economic Amenities (2011)	
9	Access to Administrative Units Agricultural, Manufacturing and Industrial Commodities Demographic Indicators Education Health & Manpower Drinking Water Supply Sanitation Entertainment and Recreations Infrastructure Power Food Allocation Distribution and Marketing of Agriculture Commodities Infrastructure Transport and Road Infrastructure Communication Banking and Financial Services Land Use Irrigation Source	135-149
10	Abbreviation & Sources	150-151
11	Disclaimer	152

Location & Political Map



Administrative Setup

List of Village Panchayat & Intermediate Panchayat (Block) Name - 2011

Village Name	Village Panchayat Name	Intermediate Panchayat Name
Agadoro	Guaberia	Sutahata
Akubpur	Chaitanyapur	Sutahata
Anantapur	Ashadtalia	Sutahata
Anar Nagar	Kukrahati	Sutahata
Anarpur	Kukrahati	Sutahata
Ashadtalia	Ashadtalia	Sutahata
Ataphala	Horkhali	Sutahata
Babupur	Kukrahati	Sutahata
Bachalu	Kukrahati	Sutahata
Bahardab Char	Horkhali	Sutahata
Baishnab Chak	Guaberia	Sutahata
Bajitpur	Chaitanyapur	Sutahata
Balarampur	Joynagar	Sutahata
Baneswar Chak	Joynagar	Sutahata
Bangopalpur	Guaberia	Sutahata
Bar Mohanpur	Kukrahati	Sutahata
Bara Talia	Ashadtalia	Sutahata
Begunbere	Horkhali	Sutahata
Bhujbal Chak	Guaberia	Sutahata
Bhupati Nagar	Chaitanyapur	Sutahata
Bijayrampur	Chaitanyapur	Sutahata
Chaitanyapur	Chaitanyapur	Sutahata
Chak Sijbere	Ashadtalia	Sutahata
Dakshin Gobindpur	Ashadtalia	Sutahata
Dhenkua	Kukrahati	Sutahata
Dihsibram Nagar	Ashadtalia	Sutahata
Dundipur	Horkhali	Sutahata
Durbbabere	Horkhali	Sutahata
Durgapur	Guaberia	Sutahata

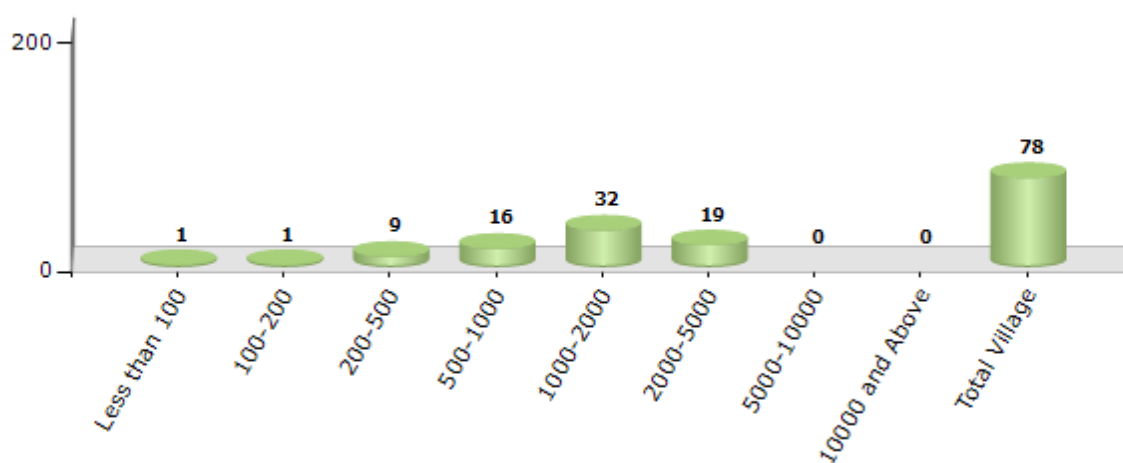
Contd....

Demographics

Number of Villages by Population Size - 2011

Less than 100	100-200	200-500	500-1000	1000-2000	2000-5000	5000-10000	10000 and Above	Total Village
1	1	9	16	32	19	0	0	78

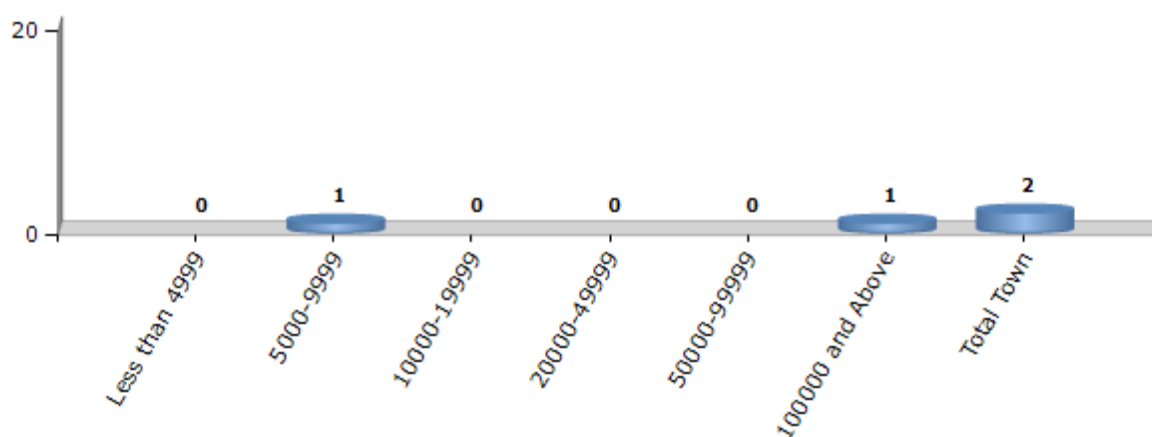
Number of Villages by Population Size - 2011



Number of Towns by Population Size - 2011

Less than 4999	5000-9999	10000-19999	20000-49999	50000-99999	100000 and Above	Total Town
0	1	0	0	0	1	2

Number of Towns by Population Size - 2011



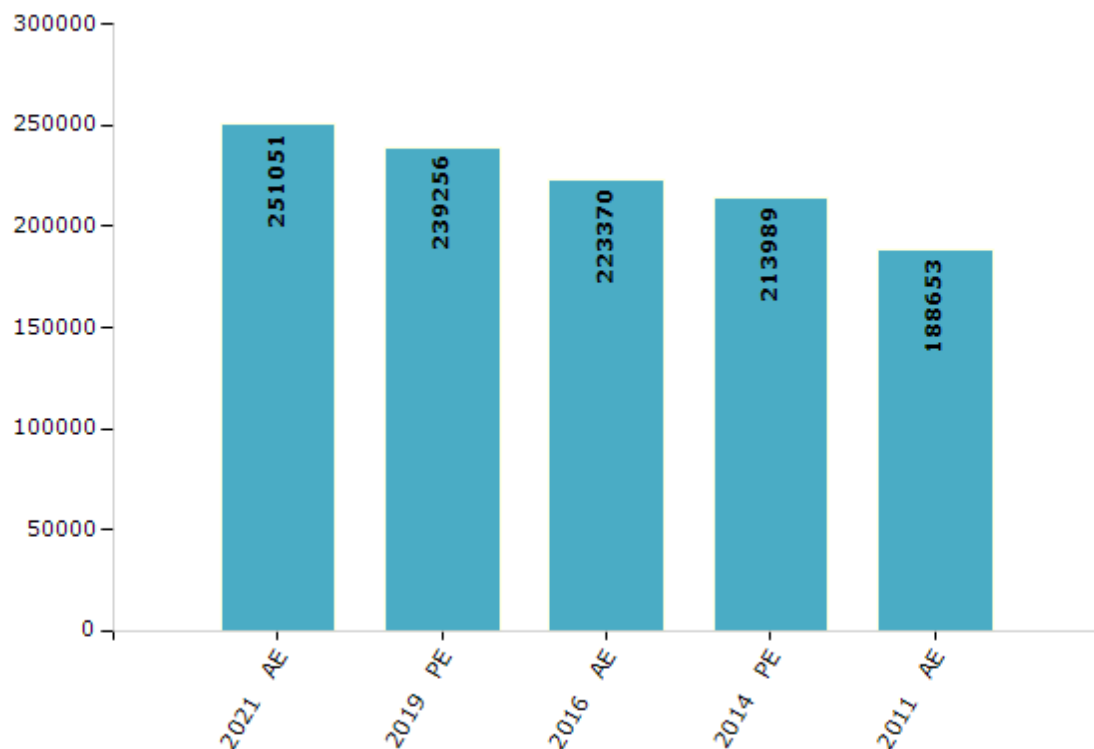
Electoral Features

Electors by Male & Female

Year	Male	Female	Others	Total
2021 AE	129382	121664	5	251051
2019 PE	123682	115570	4	239256
2016 AE	115831	107538	1	223370
2014 PE	111805	102184	0	213989
2011 AE	99554	89099	0	188653
2009 PE	-	-	-	-
2006 AE	-	-	-	-
2004 PE	-	-	-	-
2001 AE	-	-	-	-
1999 PE	-	-	-	-
1996 AE	-	-	-	-

Year	Male	Female	Others	Total
1991 AE	-	-	-	-
1987 AE	-	-	-	-
1982 AE	-	-	-	-
1977 AE	-	-	-	-
1972 AE	-	-	-	-
1971 AE	-	-	-	-
1969 AE	-	-	-	-
1967 AE	-	-	-	-
1962 AE	-	-	-	-
1957 AE	-	-	-	-
1952 AE	-	-	-	-

Number of Electors



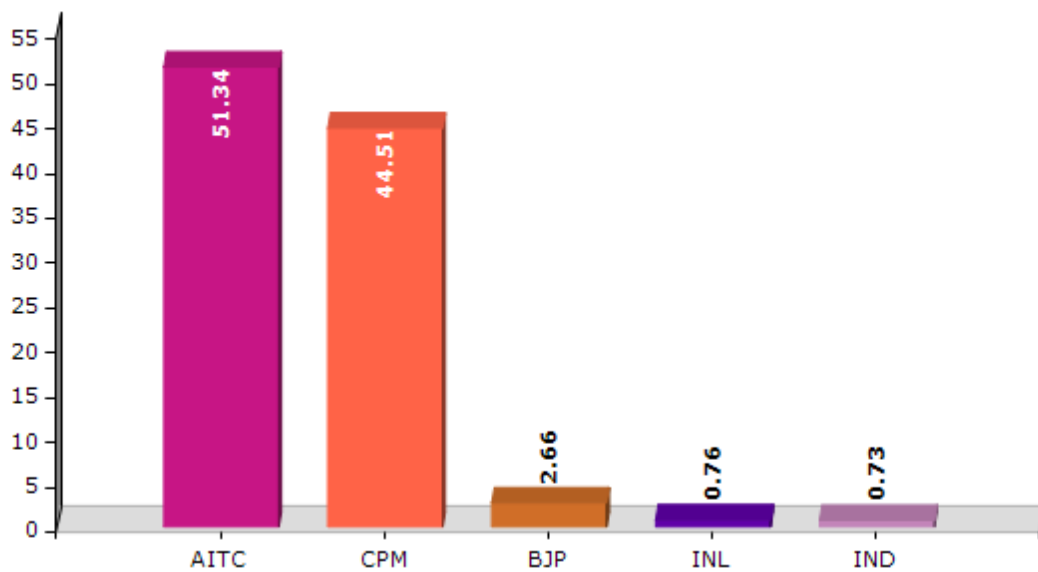
Note : AE : Assembly Election, PE : Assembly Segment of Parliamentary Election

Historical Summary Election Results

Summary Result of Assembly Election - 2011

Candidate Name	Party	Votes	Votes %
Seuli Saha	AITC	89573	51.34
Nityananda Bera.	CPM	77649	44.51
Kalipada Das	BJP	4640	2.66
Basanti Manna (Patra)	INL	1332	0.76
Debaprasad Mandal	IND	1275	0.73

Votes Percentage of Top Parties - 2011



Polling Station Level Election Results

Number and Name of Polling Stations (PS) (2016)

Number of Polling Stations	Name of Polling Stations	Number of Polling Stations	Name of Polling Stations
1	Areakhali S.S.K.	22	Gobindapur Junior Basic School
2	Areakhali Primary School	23	Gobindapur Purba Pally Primary School
3	Fakirchak S.S.K.	24	Gobindapur Sitala Board Primary School
4	Anarnagar Maktab Primary School	25	Keshabpur Primary School
5	Kukrahati Primary School	26	Rampur Vivekananda Mission Vidyamandir
6	Kalipur Bachalu Primary School	27	Uttar Kalinagar Primary School
7	Mohanpur Primary School	28	Chaitanyapur Primary School (Room No.-1)
8	Dhekua Vivekananda Agrani Sangha High School	29	Chaitanyapur Primary School (Room No.-2)
9	Harinbhasa Nibedita Balika Siksha Niketan	30	Bajitpur Sitala Board Prathamik Vidyalaya
10	Dhekua Farukia High Madrasah (Room No.-1)	31	Bajitpur Harijan Pally S.S.K.
11	Dhekua Farukia High Madrasah (Room No.-2)	32	Barada Rajrampur Primary School
12	Gajipur Primary School	33	Sankarpur Surendra Smriti Primary School
13	Natpatia Primary School	34	Monirampur Primary School
14	Hariballavpur I.C.J.C.K.	35	Barada Sarbodaya Siksha Niketan (North)
15	Hariballavpur Primary School	36	Barada Sarbodaya Siksha Niketan (South)
16	Anarpur Ramkrishna Primary School	37	Barada I.C.D.S
17	Sahapur Primary School	38	Akubpur I.C.D.S
18	Babupur Agricultural High School	39	Akubpur Primary School
19	Srikrishnapur Primary School	40	Uttar Ranichak Primary School
20	Simulberia Bhutnath Prathamik Vidyalaya	41	Bhupatinagar Trilochan Uchha Madhyamik School
21	Raghurampur Ramnarayan Uchha Prathamik Vidyalaya	42	Ramchandrapur Janapara S.S.K.

Contd....

Polling Station Level Election Results

Polling Station-wise Votes Secured by Overall Top Five Parties in Haldia Assembly in Assembly Election (AE) under Tamluk Parliamentary Constituency in West Bengal (2016)

Number of Polling Station	Winner - Tapasi Mondal (CPM)	Runner-up - Madhurima Mandal (AITC)	3rd - Pradip Kumar Bijali (BJP)	4th - Abhimanyu Mondal (BHNP)	5th - Utpal Dalui (PDS)	NOTA	Other	Total Votes Secured
36	327	338	95	2	2	11	2	777
37	328	228	67	9	4	11	4	651
38	361	238	55	1	1	4	2	662
39	282	316	59	10	0	9	7	683
40	479	435	59	12	5	5	12	1007
41	312	277	66	29	5	9	9	707
42	430	314	53	12	4	5	4	822
43	485	498	28	8	4	14	2	1039
44	172	197	17	27	4	9	0	426
45	183	233	13	19	3	5	2	458
46	549	524	82	8	4	18	4	1189
47	322	307	35	12	1	14	3	694
48	351	431	46	9	9	5	2	853
49	416	344	50	7	4	9	15	845
50	633	360	48	7	10	16	11	1085
51	508	490	43	3	3	12	1	1060
52	376	313	98	25	1	8	9	830
53	267	235	58	6	2	2	2	572
54	299	374	114	8	4	6	1	806
55	251	280	147	10	4	5	3	700
56	538	303	50	3	1	1	1	897
57	569	587	63	23	10	15	6	1273
58	317	335	42	11	2	4	6	717
59	334	309	49	6	1	4	0	703
60	399	435	8	8	1	9	1	861
61	410	409	66	30	4	12	1	932
62	247	196	23	14	1	11	1	493
63	480	384	16	25	3	9	4	921
64	322	244	52	15	2	11	1	647
65	331	341	39	10	5	14	5	745
66	556	319	48	34	0	18	0	975
67	225	246	28	2	2	6	4	513
68	536	447	71	4	2	9	5	1074
69	359	280	31	3	5	4	5	687
70	261	376	2	1	2	2	1	645

Contd....

Polling Station Level Election Results

Winner, Runner-up and 3rd Party Position & Winning Margin According to Polling Stations in Haldia Assembly in Assembly Election (AE) under Tamluk Parliamentary Constituency in West Bengal (2016)

Polling Station Number	Winner Party	Winner Votes (%)	Runner-up Party	Runner-up Votes (%)	Winning Margin Votes (%)	Third Party	Third Party Votes (%)	Other Votes (%)
75	CPM	611 (48.72)	AITC	502 (40.03)	109 (8.69)	BJP	63 (5.02)	78 (6.22)
76	CPM	290 (45.96)	AITC	266 (42.16)	24 (3.8)	BJP	60 (9.51)	15 (2.38)
77	AITC	573 (49.91)	CPM	528 (45.99)	45 (3.92)	BJP	32 (2.79)	15 (1.31)
78	CPM	571 (56.87)	AITC	357 (35.56)	214 (21.31)	BJP	57 (5.68)	19 (1.89)
79	AITC	303 (47.42)	CPM	276 (43.19)	27 (4.23)	BJP	48 (7.51)	12 (1.88)
80	CPM	321 (48.13)	AITC	294 (44.08)	27 (4.05)	BJP	34 (5.1)	18 (2.7)
81	CPM	518 (50.93)	AITC	292 (28.71)	226 (22.22)	BJP	168 (16.52)	39 (3.83)
82	CPM	491 (49.35)	AITC	367 (36.88)	124 (12.47)	BJP	106 (10.65)	31 (3.12)
83	CPM	362 (48.14)	AITC	294 (39.1)	68 (9.04)	BJP	67 (8.91)	29 (3.86)
84	CPM	517 (49.14)	AITC	364 (34.6)	153 (14.54)	BJP	124 (11.79)	47 (4.47)
85	CPM	434 (50.7)	AITC	289 (33.76)	145 (16.94)	BJP	92 (10.75)	41 (4.79)
86	AITC	202 (44.69)	CPM	186 (41.15)	16 (3.54)	BJP	47 (10.4)	17 (3.76)
87	CPM	396 (63.26)	AITC	168 (26.84)	228 (36.42)	BJP	33 (5.27)	29 (4.63)
88	CPM	339 (48.71)	AITC	250 (35.92)	89 (12.79)	BJP	83 (11.93)	24 (3.45)
89	AITC	330 (49.03)	CPM	316 (46.95)	14 (2.08)	BJP	17 (2.53)	10 (1.49)
90	CPM	398 (49.2)	AITC	375 (46.35)	23 (2.85)	BJP	18 (2.22)	18 (2.22)
91	CPM	533 (50.71)	AITC	413 (39.3)	120 (11.41)	BJP	77 (7.33)	28 (2.66)
92	CPM	312 (65.14)	AITC	123 (25.68)	189 (39.46)	BJP	31 (6.47)	13 (2.71)
93	CPM	337 (66.21)	AITC	131 (25.74)	206 (40.47)	BJP	29 (5.7)	12 (2.36)
94	CPM	605 (53.78)	AITC	443 (39.38)	162 (14.4)	BJP	56 (4.98)	21 (1.87)
95	CPM	679 (56.77)	AITC	427 (35.7)	252 (21.07)	BJP	61 (5.1)	29 (2.42)
96	CPM	496 (54.27)	AITC	380 (41.58)	116 (12.69)	BJP	25 (2.74)	13 (1.42)
97	CPM	494 (53.06)	AITC	367 (39.42)	127 (13.64)	BJP	40 (4.3)	30 (3.22)
98	CPM	232 (46.12)	AITC	182 (36.18)	50 (9.94)	BJP	66 (13.12)	23 (4.57)
99	AITC	439 (52.89)	CPM	233 (28.07)	206 (24.82)	BJP	79 (9.52)	79 (9.52)
100	AITC	195 (44.42)	CPM	179 (40.77)	16 (3.65)	BHNP	42 (9.57)	23 (5.24)
101	AITC	345 (46.62)	CPM	271 (36.62)	74 (10)	BJP	83 (11.22)	41 (5.54)
102	AITC	413 (50.18)	CPM	285 (34.63)	128 (15.55)	BJP	85 (10.33)	40 (4.86)
103	CPM	613 (51.99)	AITC	533 (45.21)	80 (6.78)	BJP	10 (0.85)	23 (1.95)
104	AITC	601 (47.47)	CPM	596 (47.08)	5 (0.39)	BJP	42 (3.32)	27 (2.13)
105	AITC	493 (54.6)	CPM	314 (34.77)	179 (19.83)	BJP	71 (7.86)	25 (2.77)
106	CPM	381 (47.1)	AITC	325 (40.17)	56 (6.93)	BJP	70 (8.65)	33 (4.08)
107	CPM	403 (52.27)	AITC	284 (36.84)	119 (15.43)	BJP	61 (7.91)	23 (2.98)
108	CPM	622 (45.11)	AITC	603 (43.73)	19 (1.38)	BJP	114 (8.27)	40 (2.9)
109	CPM	655 (62.92)	AITC	327 (31.41)	328 (31.51)	BJP	28 (2.69)	31 (2.98)
110	CPM	715 (62.77)	AITC	289 (25.37)	426 (37.4)	BJP	100 (8.78)	35 (3.07)
111	AITC	521 (51.58)	CPM	446 (44.16)	75 (7.42)	BJP	20 (1.98)	23 (2.28)

Contd....

Socio-Economic Amenities - Rural

Access to Education Facilities

Particulars	Number of Villages (% of Population)				
	Available	Not Available	If Not Available (Distance of Nearest Facility)		
			A	B	C
Govt. Primary School	73 (99)	5 (1)	0 (0)	0 (0)	0 (0)
Private Primary School	4 (7)	74 (93)	0 (0)	0 (0)	0 (0)
Govt. Middle School	20 (37)	58 (63)	30 (34)	0 (0)	0 (0)
Private Middle School	3 (8)	75 (92)	0 (0)	0 (0)	0 (0)
Govt. Secondary School	15 (27)	63 (73)	47 (55)	3 (1)	1 (2)
Private Secondary School	1 (3)	77 (97)	0 (0)	0 (0)	0 (0)
Govt. Senior Secondary School	8 (16)	70 (84)	56 (70)	4 (2)	0 (0)
Private Senior Secondary School	1 (3)	77 (97)	0 (0)	0 (0)	0 (0)
Govt. Arts and Science Degree College	1 (2)	77 (98)	12 (14)	29 (33)	20 (32)
Private Arts and Science Degree College	0 (0)	78 (100)	0 (0)	0 (0)	1 (1)
Govt. Engineering College	1 (2)	77 (98)	4 (4)	11 (14)	25 (33)
Private Engineering College	0 (0)	78 (100)	1 (2)	1 (3)	26 (32)
Govt. Medicine College	0 (0)	78 (100)	1 (2)	5 (6)	22 (30)
Private Medicine College	0 (0)	78 (100)	1 (2)	1 (1)	37 (46)
Govt. Management Institute	0 (0)	78 (100)	0 (0)	3 (3)	23 (29)
Private Management Institute	0 (0)	78 (100)	3 (5)	19 (32)	19 (20)
Govt. Polytechnic	0 (0)	78 (100)	2 (2)	6 (7)	47 (68)
Private Polytechnic	0 (0)	78 (100)	2 (3)	8 (8)	5 (6)
Govt. Vocational Training School/ITI	1 (3)	77 (97)	19 (23)	17 (27)	20 (23)
Private Vocational Training School/ITI	0 (0)	78 (100)	2 (2)	6 (8)	3 (4)
Govt. Non Formal Training Centre	2 (4)	76 (96)	4 (10)	6 (5)	8 (10)
Private Non Formal Training Centre	0 (0)	78 (100)	8 (10)	22 (28)	1 (1)
Govt. School For Disabled	0 (0)	78 (100)	7 (11)	12 (14)	7 (12)
Private School For Disabled	0 (0)	78 (100)	10 (11)	22 (27)	1 (2)
Government Others	0 (0)	78 (100)	0 (0)	0 (0)	0 (0)
Private Others	0 (0)	78 (100)	0 (0)	0 (0)	0 (0)

Note : Distance A : Less than 5 km; B : Between 5-10 km; C : 10+ km.; Source : Data Analysis is based on 2011 Census.

DISCLAIMER

The Terms of Use and Disclaimer of Datanet India Private Limited (hereinafter referred to as "Datanet") for use of this analysis report of **Haldia Assembly Constituency (Haldia Vidhan Sabha)** :-

1. **Assembly Factbook™** is a Registered Trade Mark owned by Datanet.
2. All the maps are sketched and graphical representation only and have not been drawn to the scale and also not to represent the actual geographical area or boundary of the unit.
3. The data for the aforesaid analysis is based on authentic sources and has been culled from the various publications of Census, CSO and NSSO for district and block level data, various central and state government departments, Central & State Elections Commissions and the concerned Returning Officers' releases, Electoral Rolls, Election results and allied publications, internal assessment, surveys, estimates and analysis. Therefore, certain adjustment of data at micro level may have been done to arrive closer to the macro data.
4. Data have been provided on an "As Is" and "As AVAILABLE" basis
5. The colours shown in the maps or diagram and charts of a particular party, alliance or AC are indicative and do not represent them.
6. This publication which includes maps, sheets, graphs and data would be the property under copyright of Datanet only. The user may use these for its internal study, analysis and research purposes. It's public display, re-selling or any commercial uses by the user are not allowed.
7. Datanet has taken due care and caution in compilation and processing of data and allied information, but does not guarantee the accuracy, adequacy or completeness of any information/analysis and will be not responsible for any errors or omissions or for the results obtained from the use of such information/analysis.
8. All the contents for the publication have been culled from various authentic sources and Datanet reasonably believes such sources to be reliable, but does not make any representations, express or implied as to the accuracy or fitness of use of such information. The information or contents of the information/analysis do not constitute advice and should not be relied upon in making (or refraining from making) any decision. Any reliance placed upon the information provided by Datanet is the sole responsibility and strictly at the user's risk.
9. In no event will Datanet be liable for any damages (including, without limitation, damages for loss of business projects, or loss of profits) arising in contract, tort or otherwise from the use of or inability to use any of its contents, or from any action taken (or refrained from being taken) as a result of using the analysis or any of its contents. Datanet its directors, owners, editors, officials, employees, distributor and agents or any associate will not be liable for any errors in the information contained or any consequences arising from the use of the contents of the provided information/analysis.
10. If any provision of these terms and conditions is held invalid or illegal or unenforceable for any reason by any court of competent jurisdiction, such provision shall be severed and the remainder of provisions of the terms and conditions shall continue in full force and effect as if the Term of Use had been executed with the invalid, illegal or unenforceable provision eliminated.
11. If there are any discrepancies in the information provided, please bring it to attention of Datanet for suitable rectification measures.

Buy Online This Complete Book At
Datanet India eBooks Store

www.indiastatpublications.com

or go directly at

[http://www.indiastatpublications.com/
Assembly_factbook/West_Bengal/Tamluk/ Haldia](http://www.indiastatpublications.com/Assembly_factbook/West_Bengal/Tamluk/Haldia)

 **indiaSTAT**elections

ISBN : 978-93-5293-659-5



9 789352 936595