



West Bengal

Assembly Factbook™

Mahisadal Assembly Constituency



Key Electoral Data of Mahisadal
Assembly Constituency (Vidhan Sabha)

West Bengal
Assembly FactbookTM
Mahisadal Assembly Constituency



Mahisadal Vidhan Sabha

Editor & Director

Dr. R.K. Thukral

Research Editor

Dr. Shafeeq Rahman

Compiled, Researched and Published by Datanet India Pvt. Ltd.

D-100, 1st Floor,

Okhla Industrial Area, Phase-I,
New Delhi- 110020.

Ph.: 91-11- 43580781-84

Email : support@indiastatpublications.com

Website : www.indiastatelections.com

Online Book Store :

www.indiastatpublications.com

Report No. : AFB/WB-208-0125

ISBN : 978-93-5293-729-5

First Edition : January, 2018

Eighth Updated Edition : January, 2025

Price : Rs. 11500/-

US\$ 310

© Datanet India Pvt. Ltd.

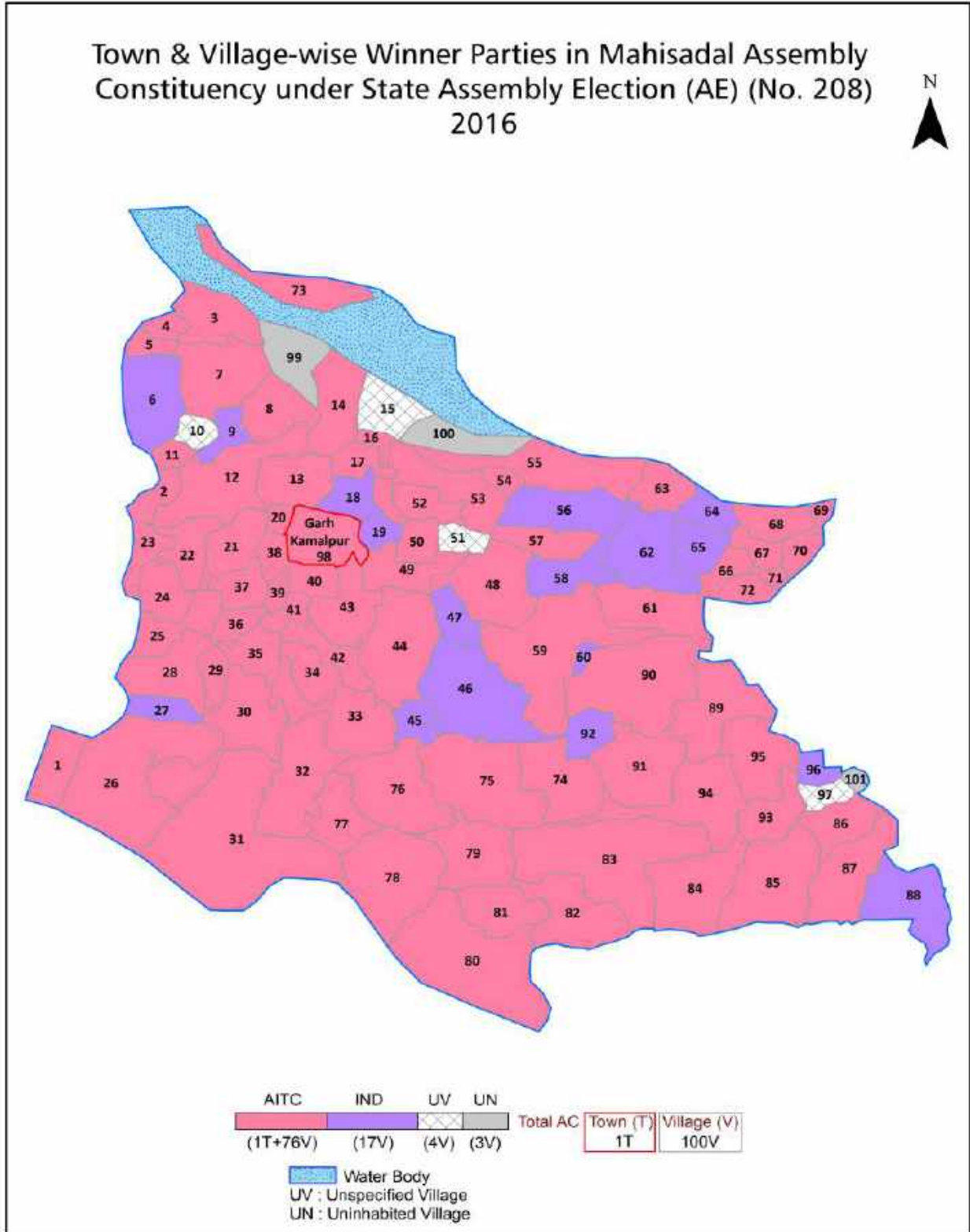
All rights reserved. No part of this book may be reproduced, stored in a retrieval system or transmitted in any form or by any means, mechanical photocopying, photographing, scanning, recording or otherwise without the prior written permission of the publisher. Please refer to Disclaimer at page no. 175 for the use of this publication.

Printed in India

Contents

No.	Particulars	Page No.
	Introduction	
1	Assembly Constituency - (Vidhan Sabha) at a Glance Features of Assembly as per Delimitation Commission of India (2008)	1-2
	Location and Political Maps	
2	Location Map Boundaries of Assembly Constituency - (Vidhan Sabha) in District Boundaries of Assembly Constituency under Parliamentary Constituency - (Lok Sabha) Town & Village-wise Winner Parties- 2024, 2021, 2019, 2016, 2014, 2011 and 2009	3-10
	Administrative Setup (2011)	
3	District Sub-district Towns Villages Inhabited Villages Uninhabited Villages Village Panchayat Intermediate Panchayat	11-17
	Demographics (2011)	
4	Population Households Rural/Urban Population Towns and Villages by Population Size Sex Ratio (Total & 0-6 Years) Religious Population Social Population Literacy Rate	18-19
	Electoral Features	
5	Important Dates of Last Elections Held Electors by Gender Service Electors Voters Voters Turnout Polling Stations & Average Number of Electors per Polling Station Electors by Age Group Present Elected Representatives	20-25
	Historical Summary Election Results	
6	Vote Share of Major Parties Winning Margin (Number & Percentage) Polarity of Parties Summary Result of Assembly Segment of Parliamentary Elections 2024, 2019, 2014, 2009, 2004 and 1999 Summary Result of Assembly Elections 2021, 2016, 2011, 2006, 2001, 1996, 1991, 1987, 1982, 1977, 1972, 1971, 1969, 1967, 1962, 1957 and 1952	26-51
	Polling Station Level Election Results	
7	Name and Number of Polling Station 2024, 2021, 2019, 2016, 2014, 2011 and 2009 Polling Station-wise Electors, Voters & Voters Turnout 2024, 2021, 2019, 2016, 2014, 2011 and 2009 Polling Station wise Elections Results 2024, 2021, 2019, 2016, 2014, 2011 and 2009	52-155
	Share of Assembly Constituency	
8	Share of Assembly Constituency - (Vidhan Sabha) in State, District and Parliamentary Constituency - (Lok Sabha)	156
	Socio-Economic Amenities (2011)	
9	Access to Administrative Units Agricultural, Manufacturing and Industrial Commodities Demographic Indicators Education Health & Manpower Drinking Water Supply Sanitation Entertainment and Recreations Infrastructure Power Food Allocation Distribution and Marketing of Agriculture Commodities Infrastructure Transport and Road Infrastructure Communication Banking and Financial Services Land Use Irrigation Source	158-172
10	Abbreviation & Sources	173-174
11	Disclaimer	175

Location & Political Map



Administrative Setup

List of Village Panchayat & Intermediate Panchayat (Block) Name - 2011

Village Name	Village Panchayat Name	Intermediate Panchayat Name
Agunmari Char	-	Haldia
Ajra	Lakshya-II	Mahisadal
Amritberya	Amritaberia	Mahisadal
Anandapur	Baruttarhingli	Haldia
Andulya	Natshal-I	Mahisadal
Badur	Betkundu	Mahisadal
Bagda	Kismatnaikundi	Mahisadal
Baksi Chak	Lakshya-II	Mahisadal
Bamanpur	Satishsamanta	Mahisadal
Bamunya	Itamogra-II	Mahisadal
Banka	Natshal-II	Mahisadal
Banskhana Jalpai	Baruttarhingli	Haldia
Bar Basudebpur	Deulpota	Haldia
Barabari	Debhog	Haldia
Baramrit Bere	Amritaberia	Mahisadal
Barbajitpur	Chakdwipa	Haldia
Barsundra	Baruttarhingli	Haldia
Baruttar Hingli	Baruttarhingli	Haldia
Basan Chak	Baruttarhingli	Haldia
Basudebpur	Kismatnaikundi	Mahisadal
Basulya	Satishsamanta	Mahisadal
Betkundu	Betkundu	Mahisadal
Bhanga Gara	Betkundu	Mahisadal
Bholsara	Amritaberia	Mahisadal
Brajlal Chak	Chakdwipa	Haldia
Chak Gajipur	Lakshya-I	Mahisadal
Chaklalur	Deulpota	Haldia
Chand Khanda	Natshal-II	Mahisadal
Chandipur	Lakshya-I	Mahisadal

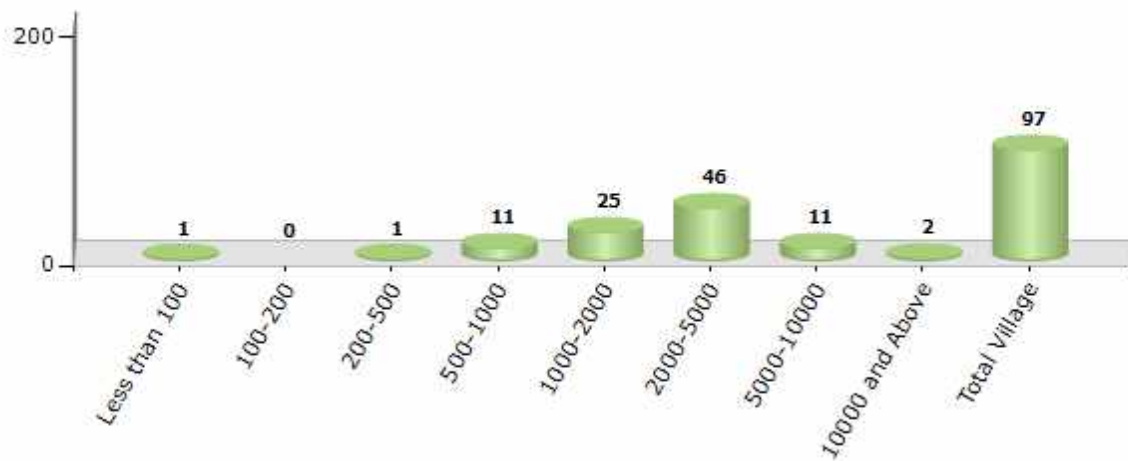
Contd....

Demographics

Number of Villages by Population Size - 2011

Less than 100	100-200	200-500	500-1000	1000-2000	2000-5000	5000-10000	10000 and Above	Total Village
1	0	1	11	25	46	11	2	97

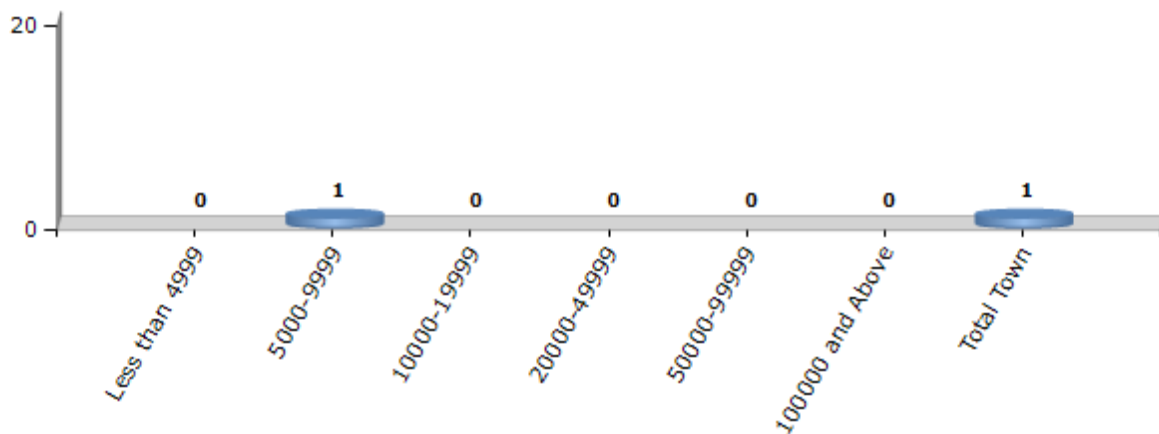
Number of Villages by Population Size - 2011



Number of Towns by Population Size - 2011

Less than 4999	5000-9999	10000-19999	20000-49999	50000-99999	100000 and Above	Total Town
0	1	0	0	0	0	1

Number of Towns by Population Size - 2011

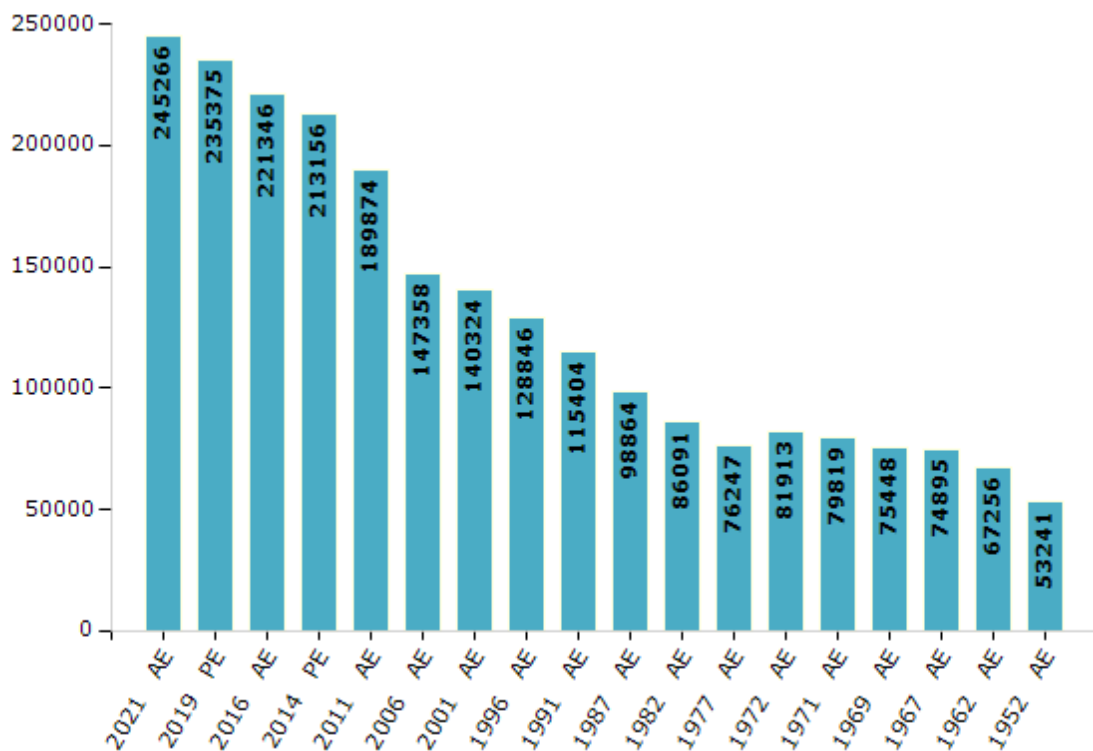


Electoral Features

Electors by Male & Female

Year	Male	Female	Others	Total	Year	Male	Female	Others	Total
2021 AE	125585	119677	4	245266	1991 AE	60405	54999	-	115404
2019 PE	121166	114203	6	235375	1987 AE	50797	48067	-	98864
2016 AE	114405	106937	4	221346	1982 AE	43917	42174	-	86091
2014 PE	110492	102664	0	213156	1977 AE	38894	37353	-	76247
2011 AE	99159	90715	0	189874	1972 AE	44312	37601	-	81913
2009 PE	-	-	-	-	1971 AE	43104	36715	-	79819
2006 AE	76173	71185	-	147358	1969 AE	39248	36200	-	75448
2004 PE	-	-	-	-	1967 AE	-	-	-	74895
2001 AE	71470	68854	-	140324	1962 AE	-	-	-	67256
1999 PE	-	-	-	-	1957 AE	-	-	-	-
1996 AE	65937	62909	-	128846	1952 AE	-	-	-	53241

Number of Electors



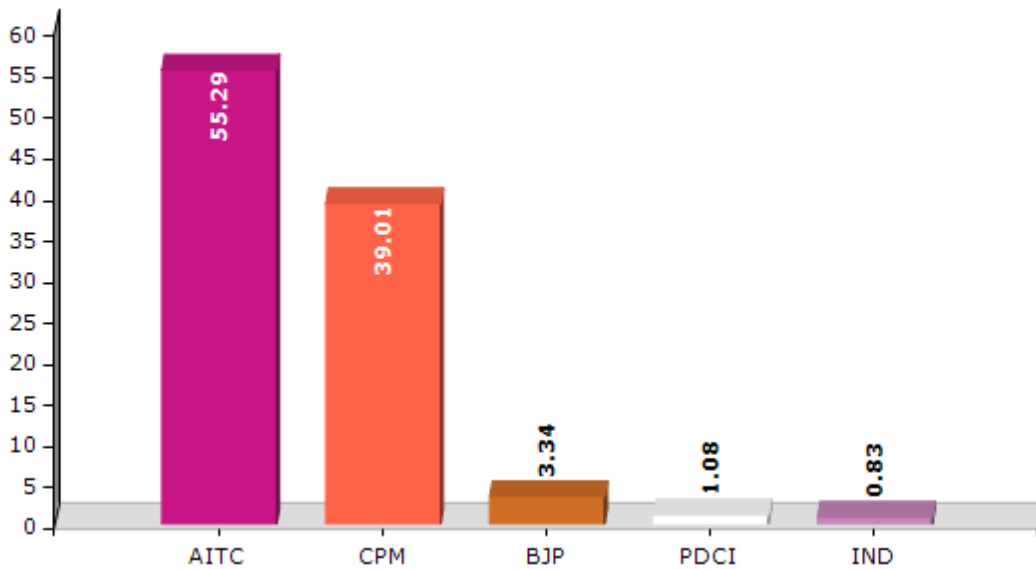
Note : AE : Assembly Election, PE : Assembly Segment of Parliamentary Election

Historical Summary Election Results

Summary Result of Assembly Election - 2011

Candidate Name	Party	Votes	Votes %
Sudarsan Ghosh Dastidar	AITC	95640	55.29
Tamalika Ponda Seth.	CPM	67478	39.01
Prasenjit Samanta(Nathuda)	BJP	5783	3.34
Azad Ali Sekh	PDCI	1875	1.08
Keramat Baks Mallik	IND	1436	0.83
Sukumar Chaulya	PDS	782	0.45

Votes Percentage of Top Parties - 2011



Polling Station Level Election Results

Number and Name of Polling Stations (PS) (2016)

Number of Polling Stations	Name of Polling Stations	Number of Polling Stations	Name of Polling Stations
1	Amritberia Uttarpalli Primary School (Room No -1)	22	Basulia M.S.K (Room No.-2)
2	Amritberia Uttarpalli Primary School (Room No. -2)	23	Basulia Board Prathamik Vidyalaya
3	Amritberia Dakshin Palli Prathamik Vidyalaya	24	Basulia Dakshin Palli Prathamik Vidyalaya (Room No.-1)
4	Gopalganj Primary School	25	Basulia Dakshin Palli Prathamik Vidyalaya (Room No.-2)
5	Bholsara Dwarikanath High School (Room No. -1)	26	Gopalpur High School (Room No. -1)
6	Bholsara Dwarikanath High School (Room No. -2)	27	Gopalpur High School (Room No. -2)
7	Keshabpur Board Prathamik Vidyalaya	28	Gopalpur Paschim Palli New Primary School
8	Keshabpur Bhabataran Banimandir (Room No. -1)	29	Atkina High Madrasa
9	Keshabpur Bhabataran Banimandir (Room No. -2)	30	Andulia Prathamik Vidyalaya (Room No. -1)
10	Bar Amritberia Purba Pally S.S.K.	31	Andulia Prathamik Vidyalaya (Room No.-2)
11	Bar Amritberia High School (Room No.-1)	32	Hazarapota Prathamik Vidyalaya
12	Bar Amritberia High School (Room No.-2)	33	Bamanpur Prathamik Vidyalaya
13	Maguri Shitala Primary School	34	Khalsa Bamanpur Primary School
14	Danipur Primary School	35	Ghasipur Primary School
15	Mayachar Board Primary School (Room No.-1)	36	Lakshya Maktab Prathamik Vidyalaya
16	Mayachar Board Primary School (Room No.-2)	37	Lakshya New Prathamik Vidyalaya
17	Mayachar High School (Room No. 1)	38	Gopalpur Prathamik Vidyalaya (Room No. -1)
18	Mayachar Dakshin Pally Primary School	39	Gopalpur Prathamik Vidyalaya (Room No. -2)
19	Taluk Kamalpur Primary School (Room No.-1)	40	Sarberia Stateplan Prathamik Vidyalaya
20	Taluk Kamalpur Primary School (Room No.-2)	41	Bagda Primary School
21	Basulia M.S.K (Room No. -1)	42	Basudebpur Primary School

Contd....

Polling Station Level Election Results

Polling Station-wise Votes Secured by Overall Top Five Parties in Mahisadal Assembly in Assembly Election (AE) under Tamluk Parliamentary Constituency in West Bengal (2016)

Number of Polling Station	Winner - Dr.Sudarsan Ghosh Dastidar (AITC)	Runner-up - Dr. Subrata Maiti (IND)	3rd - Prasenjit Samanta (BJP)	4th - Tapan Kumar Banerjee (BHNP)	5th - Subrata Maity (IND)	NOTA	Other	Total Votes Secured
36	586	472	11	10	9	13	16	1117
37	385	420	12	12	6	3	9	847
38	455	349	86	4	6	15	8	923
39	565	329	92	15	15	19	28	1063
40	523	154	77	7	9	11	15	796
41	330	262	45	7	3	5	8	660
42	592	366	96	10	9	14	12	1099
43	296	169	31	9	5	6	8	524
44	311	134	36	2	5	6	5	499
45	425	351	18	12	8	6	10	830
46	416	290	22	5	7	6	21	767
47	439	418	71	5	7	8	15	963
48	474	339	61	14	10	17	22	937
49	479	401	56	22	17	13	34	1022
50	468	208	112	9	8	5	3	813
51	512	279	134	12	10	10	13	970
52	352	122	78	7	2	4	3	568
53	193	222	29	2	10	6	14	476
54	419	228	48	9	8	7	17	736
55	285	152	31	6	4	10	4	492
56	417	267	62	5	12	8	12	783
57	389	462	42	5	14	5	20	937
58	343	220	40	14	7	10	14	648
59	453	379	41	9	11	12	8	913
60	551	286	41	7	5	4	11	905
61	377	330	23	11	6	9	9	765
62	410	292	72	7	5	14	13	813
63	507	216	68	8	4	9	13	825
64	300	332	41	5	7	8	10	703
65	251	322	27	6	7	4	12	629
66	476	223	61	10	13	2	15	800
67	413	161	77	41	10	9	18	729
68	428	215	78	6	8	5	6	746
69	295	440	34	17	10	10	12	818
70	489	392	75	14	6	6	23	1005

Contd....

Polling Station Level Election Results

Winner, Runner-up and 3rd Party Position & Winning Margin According to Polling Stations in Mahisadal Assembly in Assembly Election (AE) under Tamluk Parliamentary Constituency in West Bengal (2016)

Polling Station Number	Winner Party	Winner Votes (%)	Runner-up Party	Runner-up Votes (%)	Winning Margin Votes (%)	Third Party	Third Party Votes (%)	Other Votes (%)
75	AITC	363 (46.18)	IND (DSM)	342 (43.51)	21 (2.67)	BJP	51 (6.49)	30 (3.82)
76	AITC	227 (60.86)	IND (DSM)	105 (28.15)	122 (32.71)	BJP	25 (6.7)	16 (4.29)
77	AITC	422 (47.05)	IND (DSM)	345 (38.46)	77 (8.59)	BJP	74 (8.25)	56 (6.24)
78	AITC	273 (49.1)	IND (DSM)	214 (38.49)	59 (10.61)	BJP	44 (7.91)	25 (4.5)
79	AITC	251 (44.82)	IND (DSM)	236 (42.14)	15 (2.68)	BJP	58 (10.36)	15 (2.68)
80	IND (DSM)	341 (49.93)	AITC	270 (39.53)	71 (10.4)	BJP	42 (6.15)	30 (4.39)
81	IND (DSM)	494 (46.78)	AITC	457 (43.28)	37 (3.5)	BJP	49 (4.64)	56 (5.3)
82	AITC	444 (63.34)	IND (DSM)	169 (24.11)	275 (39.23)	BJP	60 (8.56)	28 (3.99)
83	AITC	436 (45.94)	IND (DSM)	308 (32.46)	128 (13.48)	BJP	123 (12.96)	82 (8.64)
84	AITC	561 (55.71)	IND (DSM)	325 (32.27)	236 (23.44)	BJP	72 (7.15)	49 (4.87)
85	AITC	540 (47)	IND (DSM)	498 (43.34)	42 (3.66)	BJP	61 (5.31)	50 (4.35)
86	AITC	547 (50.46)	IND (DSM)	412 (38.01)	135 (12.45)	BJP	75 (6.92)	50 (4.61)
87	AITC	452 (58.78)	IND (DSM)	270 (35.11)	182 (23.67)	BJP	15 (1.95)	32 (4.16)
88	AITC	201 (47.18)	IND (DSM)	173 (40.61)	28 (6.57)	BHNP	18 (4.23)	34 (7.98)
89	AITC	403 (51.6)	IND (DSM)	290 (37.13)	113 (14.47)	BJP	50 (6.4)	38 (4.87)
90	AITC	572 (47.39)	IND (DSM)	477 (39.52)	95 (7.87)	BJP	120 (9.94)	38 (3.15)
91	AITC	531 (48.01)	IND (DSM)	436 (39.42)	95 (8.59)	BJP	76 (6.87)	63 (5.7)
92	AITC	427 (52.39)	IND (DSM)	252 (30.92)	175 (21.47)	BJP	101 (12.39)	35 (4.29)
93	AITC	363 (66.12)	IND (DSM)	123 (22.4)	240 (43.72)	BJP	34 (6.19)	29 (5.28)
94	AITC	488 (46.61)	IND (DSM)	399 (38.11)	89 (8.5)	BJP	83 (7.93)	77 (7.35)
95	AITC	430 (63.52)	IND (DSM)	112 (16.54)	318 (46.98)	BJP	104 (15.36)	31 (4.58)
96	AITC	453 (49.67)	IND (DSM)	338 (37.06)	115 (12.61)	BJP	65 (7.13)	56 (6.14)
97	AITC	315 (47.8)	IND (DSM)	295 (44.76)	20 (3.04)	BJP	21 (3.19)	28 (4.25)
98	IND (DSM)	380 (45.45)	AITC	372 (44.5)	8 (0.95)	BJP	32 (3.83)	52 (6.22)
99	AITC	276 (50.74)	IND (DSM)	203 (37.32)	73 (13.42)	BJP	39 (7.17)	26 (4.78)
100	AITC	387 (59.91)	IND (DSM)	213 (32.97)	174 (26.94)	BJP	20 (3.1)	26 (4.02)
101	AITC	365 (50)	IND (DSM)	331 (45.34)	34 (4.66)	BJP	10 (1.37)	24 (3.29)
102	IND (DSM)	468 (44.61)	AITC	414 (39.47)	54 (5.14)	BJP	103 (9.82)	64 (6.1)
103	IND (DSM)	334 (44.77)	AITC	316 (42.36)	18 (2.41)	BJP	67 (8.98)	29 (3.89)
104	IND (DSM)	256 (58.85)	AITC	143 (32.87)	113 (25.98)	BJP	21 (4.83)	15 (3.45)
105	AITC	330 (45.52)	IND (DSM)	248 (34.21)	82 (11.31)	BJP	102 (14.07)	45 (6.21)
106	AITC	294 (49.66)	IND (DSM)	225 (38.01)	69 (11.65)	BJP	39 (6.59)	34 (5.74)
107	IND (DSM)	315 (56.15)	AITC	194 (34.58)	121 (21.57)	BJP	24 (4.28)	28 (4.99)
108	IND (DSM)	416 (46.22)	AITC	371 (41.22)	45 (5)	BJP	49 (5.44)	64 (7.11)
109	AITC	375 (51.58)	BJP	185 (25.45)	190 (26.13)	IND (DSM)	135 (18.57)	32 (4.4)
110	AITC	293 (49.08)	IND (DSM)	220 (36.85)	73 (12.23)	BJP	46 (7.71)	38 (6.37)
111	AITC	325 (50.78)	IND (DSM)	267 (41.72)	58 (9.06)	BJP	21 (3.28)	27 (4.22)

Contd....

Socio-Economic Amenities - Rural

Access to Education Facilities

Particulars	Number of Villages (% of Population)				
	Available	Not Available	If Not Available (Distance of Nearest Facility)		
			A	B	C
Govt. Primary School	94 (99)	3 (1)	0 (0)	0 (0)	0 (0)
Private Primary School	8 (10)	89 (90)	0 (0)	0 (0)	0 (0)
Govt. Middle School	56 (74)	41 (26)	26 (14)	3 (2)	0 (0)
Private Middle School	3 (4)	94 (96)	1 (0)	0 (0)	0 (0)
Govt. Secondary School	35 (51)	62 (49)	36 (22)	3 (1)	0 (0)
Private Secondary School	2 (1)	95 (99)	2 (2)	0 (0)	0 (0)
Govt. Senior Secondary School	19 (26)	78 (74)	40 (30)	7 (6)	0 (0)
Private Senior Secondary School	1 (0)	96 (100)	3 (2)	0 (0)	0 (0)
Govt. Arts and Science Degree College	1 (1)	96 (99)	31 (23)	26 (30)	2 (2)
Private Arts and Science Degree College	0 (0)	97 (100)	0 (0)	3 (2)	0 (0)
Govt. Engineering College	0 (0)	97 (100)	6 (6)	3 (3)	20 (16)
Private Engineering College	0 (0)	97 (100)	1 (2)	0 (0)	29 (28)
Govt. Medicine College	0 (0)	97 (100)	0 (0)	0 (0)	10 (10)
Private Medicine College	0 (0)	97 (100)	0 (0)	0 (0)	33 (32)
Govt. Management Institute	0 (0)	97 (100)	0 (0)	0 (0)	20 (19)
Private Management Institute	0 (0)	97 (100)	0 (0)	5 (3)	30 (25)
Govt. Polytechnic	0 (0)	97 (100)	0 (0)	0 (0)	42 (39)
Private Polytechnic	0 (0)	97 (100)	2 (1)	0 (0)	15 (15)
Govt. Vocational Training School/ITI	5 (7)	92 (93)	4 (2)	2 (2)	40 (38)
Private Vocational Training School/ITI	0 (0)	97 (100)	2 (2)	1 (0)	2 (2)
Govt. Non Formal Training Centre	2 (7)	95 (93)	7 (6)	7 (6)	6 (4)
Private Non Formal Training Centre	0 (0)	97 (100)	1 (1)	2 (2)	4 (3)
Govt. School For Disabled	0 (0)	97 (100)	3 (2)	7 (8)	4 (5)
Private School For Disabled	0 (0)	97 (100)	0 (0)	11 (15)	19 (16)
Government Others	1 (0)	96 (100)	0 (0)	0 (0)	0 (0)
Private Others	0 (0)	97 (100)	0 (0)	0 (0)	0 (0)

Note : Distance A : Less than 5 km; B : Between 5-10 km; C : 10+ km.; Source : Data Analysis is based on 2011 Census.

DISCLAIMER

The Terms of Use and Disclaimer of Datanet India Private Limited (hereinafter referred to as "Datanet") for use of this analysis report of **Mahisadal Assembly Constituency (Mahisadal Vidhan Sabha)** :-

1. **Assembly Factbook™** is a Registered Trade Mark owned by Datanet.
2. All the maps are sketched and graphical representation only and have not been drawn to the scale and also not to represent the actual geographical area or boundary of the unit.
3. The data for the aforesaid analysis is based on authentic sources and has been culled from the various publications of Census, CSO and NSSO for district and block level data, various central and state government departments, Central & State Elections Commissions and the concerned Returning Officers' releases, Electoral Rolls, Election results and allied publications, internal assessment, surveys, estimates and analysis. Therefore, certain adjustment of data at micro level may have been done to arrive closer to the macro data.
4. Data have been provided on an "As Is" and "As AVAILABLE" basis
5. The colours shown in the maps or diagram and charts of a particular party, alliance or AC are indicative and do not represent them.
6. This publication which includes maps, sheets, graphs and data would be the property under copyright of Datanet only. The user may use these for its internal study, analysis and research purposes. It's public display, re-selling or any commercial uses by the user are not allowed.
7. Datanet has taken due care and caution in compilation and processing of data and allied information, but does not guarantee the accuracy, adequacy or completeness of any information/analysis and will be not responsible for any errors or omissions or for the results obtained from the use of such information/analysis.
8. All the contents for the publication have been culled from various authentic sources and Datanet reasonably believes such sources to be reliable, but does not make any representations, express or implied as to the accuracy or fitness of use of such information. The information or contents of the information/analysis do not constitute advice and should not be relied upon in making (or refraining from making) any decision. Any reliance placed upon the information provided by Datanet is the sole responsibility and strictly at the user's risk.
9. In no event will Datanet be liable for any damages (including, without limitation, damages for loss of business projects, or loss of profits) arising in contract, tort or otherwise from the use of or inability to use any of its contents, or from any action taken (or refrained from being taken) as a result of using the analysis or any of its contents. Datanet its directors, owners, editors, officials, employees, distributor and agents or any associate will not be liable for any errors in the information contained or any consequences arising from the use of the contents of the provided information/analysis.
10. If any provision of these terms and conditions is held invalid or illegal or unenforceable for any reason by any court of competent jurisdiction, such provision shall be severed and the remainder of provisions of the terms and conditions shall continue in full force and effect as if the Term of Use had been executed with the invalid, illegal or unenforceable provision eliminated.
11. If there are any discrepancies in the information provided, please bring it to attention of Datanet for suitable rectification measures.

Buy Online This Complete Book At
Datanet India eBooks Store

www.indiastatpublications.com

or go directly at

[http://www.indiastatpublications.com/
Assembly_factbook/West_Bengal/Tamluk/Mahisadal](http://www.indiastatpublications.com/Assembly_factbook/West_Bengal/Tamluk/Mahisadal)

 **india**stat**elections**

ISBN : 978-93-5293-729-5

