



West Bengal

Assembly Factbook™

Moyna Assembly Constituency



Key Electoral Data of Moyna
Assembly Constituency (Vidhan Sabha)

West Bengal
Assembly FactbookTM
Moyna Assembly Constituency



Moyna Vidhan Sabha

Editor & Director

Dr. R.K. Thukral

Research Editor

Dr. Shafeeq Rahman

Compiled, Researched and Published by Datanet India Pvt. Ltd.

D-100, 1st Floor,

Okhla Industrial Area, Phase-I,
New Delhi- 110020.

Ph.: 91-11- 43580781-84

Email : support@indiastatpublications.com

Website : www.indiastatelections.com

Online Book Store :

www.indiastatpublications.com

Report No. : AFB/WB-206-0125

ISBN : 978-93-5293-747-9

First Edition : January, 2018

Eighth Updated Edition : January, 2025

Price : Rs. 11500/-

US\$ 310

© Datanet India Pvt. Ltd.

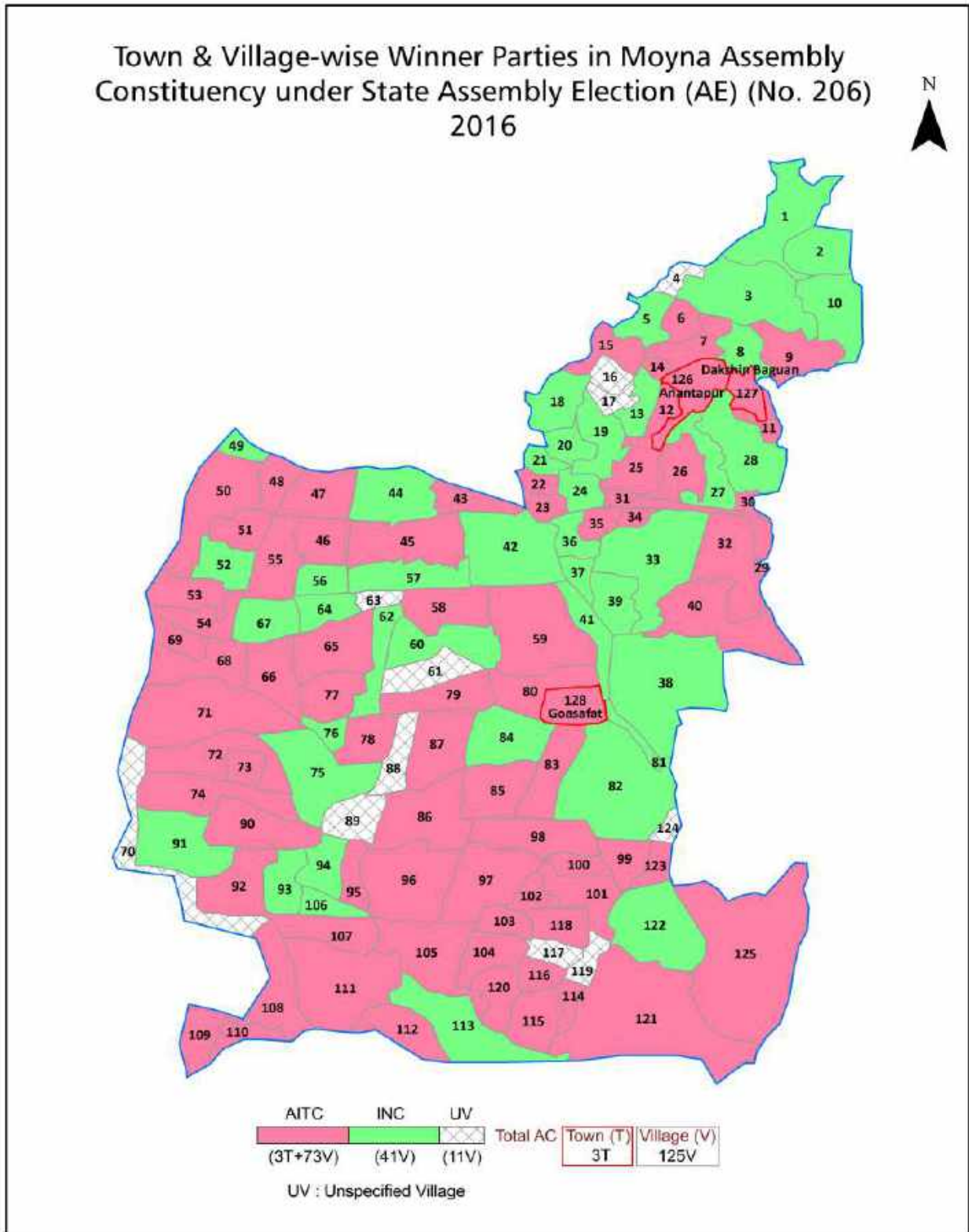
All rights reserved. No part of this book may be reproduced, stored in a retrieval system or transmitted in any form or by any means, mechanical photocopying, photographing, scanning, recording or otherwise without the prior written permission of the publisher. Please refer to Disclaimer at page no. 177 for the use of this publication.

Printed in India

Contents

No.	Particulars	Page No.
	Introduction	
1	Assembly Constituency - (Vidhan Sabha) at a Glance Features of Assembly as per Delimitation Commission of India (2008)	1-2
	Location and Political Maps	
2	Location Map Boundaries of Assembly Constituency - (Vidhan Sabha in District Boundaries of Assembly Constituency under Parliamentary Constituency - (Lok Sabha) Town & Village-wise Winner Parties- 2024, 2021, 2019, 2016, 2014, 2011 and 2009	3-10
	Administrative Setup (2011)	
3	District Sub-district Towns Villages Inhabited Villages Uninhabited Villages Village Panchayat Intermediate Panchayat	11-17
	Demographics (2011)	
4	Population Households Rural/Urban Population Towns and Villages by Population Size Sex Ratio (Total & 0-6 Years) Religious Population Social Population Literacy Rate	18-19
	Electoral Features	
5	Important Dates of Last Elections Held Electors by Gender Service Electors Voters Voters Turnout Polling Stations & Average Number of Electors per Polling Station Electors by Age Group Present Elected Representatives	20-25
	Historical Summary Election Results	
6	Vote Share of Major Parties Winning Margin (Number & Percentage Polarity of Parties Summary Result of Assembly Segment of Parliamentary Elections 2024, 2019, 2014, 2009, 2004 and 1999 Summary Result of Assembly Elections 2021, 2016, 2011, 2006, 2001, 1996, 1991, 1987, 1982, 1977, 1972, 1971, 1969, 1967, 1962, 1957 and 1952	26-51
	Polling Station Level Election Results	
7	Name and Number of Polling Station 2024, 2021, 2019, 2016, 2014, 2011 and 2009 Polling Station-wise Electors, Voters & Voters Turnout 2024, 2021, 2019, 2016, 2014, 2011 and 2009 Polling Station wise Elections Results 2024, 2021, 2019, 2016, 2014, 2011 and 2009	52-157
	Share of Assembly Constituency	
8	Share of Assembly Constituency - (Vidhan Sabha) in State, District and Parliamentary Constituency - (Lok Sabha)	158
	Socio-Economic Amenities (2011)	
9	Access to Administrative Units Agricultural, Manufacturing and Industrial Commodities Demographic Indicators Education Health & Manpower Drinking Water Supply Sanitation Entertainment and Recreations Infrastructure Power Food Allocation Distribution and Marketing of Agriculture Commodities Infrastructure Transport and Road Infrastructure Communication Banking and Financial Services Land Use Irrigation Source	160-174
10	Abbreviation & Sources	175-176
11	Disclaimer	177

Location & Political Map



Administrative Setup

List of Village Panchayat & Intermediate Panchayat (Block) Name - 2011

Village Name	Village Panchayat Name	Intermediate Panchayat Name
Anandapur	Moyna-I	Moyna
Andaria	Bakcha	Moyna
Arankiyarana	Bakcha	Moyna
Asnan	Naichanpur-I	Moyna
Asudapaikbar	Anantapur-I	Tamluk
Baital Chak	Gojina	Moyna
Bakcha	Bakcha	Moyna
Balbhadra Chak	Gojina	Moyna
Ballabhpur Shyampur	Naichanpur-I	Moyna
Banki	Tilkhoja	Moyna
Barbarya	Anantapur-II	Tamluk
Barborya Paikbor	Anantapur-II	Tamluk
Baruna	Bakcha	Moyna
Basanta Chak	Gokulnagar	Moyna
Bishnu Misri Chak	Gokulnagar	Moyna
Brajaballabapur	Gokulnagar	Moyna
Chackdurgadas	Anantapur-I	Tamluk
Chak Garupota	Sreerampur-II	Tamluk
Chakkasmali	Anantapur-I	Tamluk
Chaksiruradha	Anantapur-I	Tamluk
Chandibeniya	Bakcha	Moyna
Charandas Chak	Paramanandapur	Moyna
Chawrakalganda	Sreerampur-II	Tamluk
Chiranjibpur	Naichanpur-I	Moyna
Chongra	Tilkhoja	Moyna
Dakshin Ankha	Moyna-I	Moyna
Dakshin Chanra Chak	Ramchak	Moyna
Dakshin Moyna	Moyna-II	Moyna
Dakshinharkuli	Moyna-I	Moyna

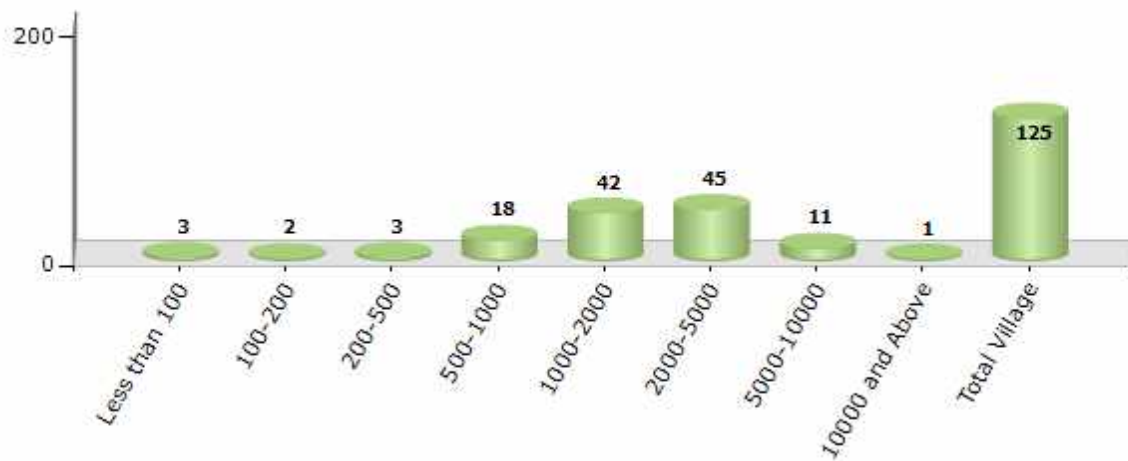
Contd....

Demographics

Number of Villages by Population Size - 2011

Less than 100	100-200	200-500	500-1000	1000-2000	2000-5000	5000-10000	10000 and Above	Total Village
3	2	3	18	42	45	11	1	125

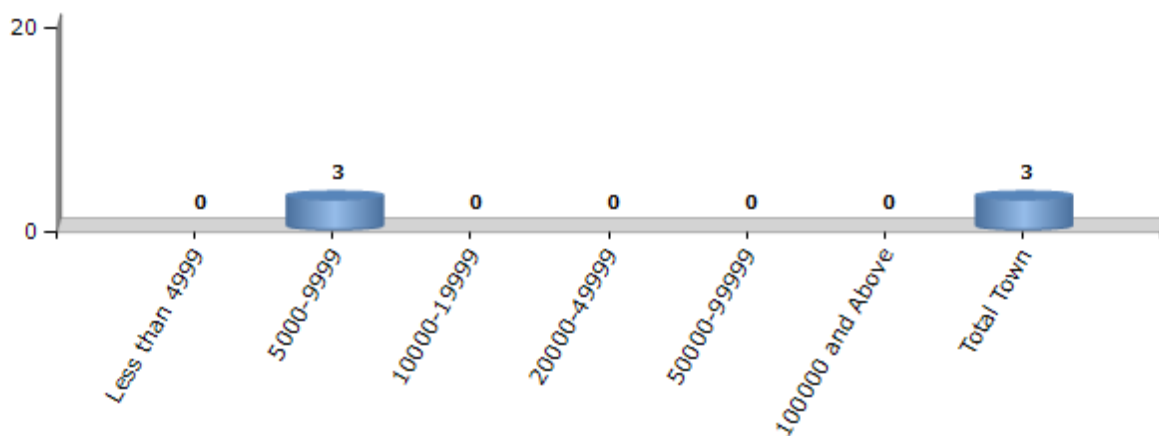
Number of Villages by Population Size - 2011



Number of Towns by Population Size - 2011

Less than 4999	5000-9999	10000-19999	20000-49999	50000-99999	100000 and Above	Total Town
0	3	0	0	0	0	3

Number of Towns by Population Size - 2011

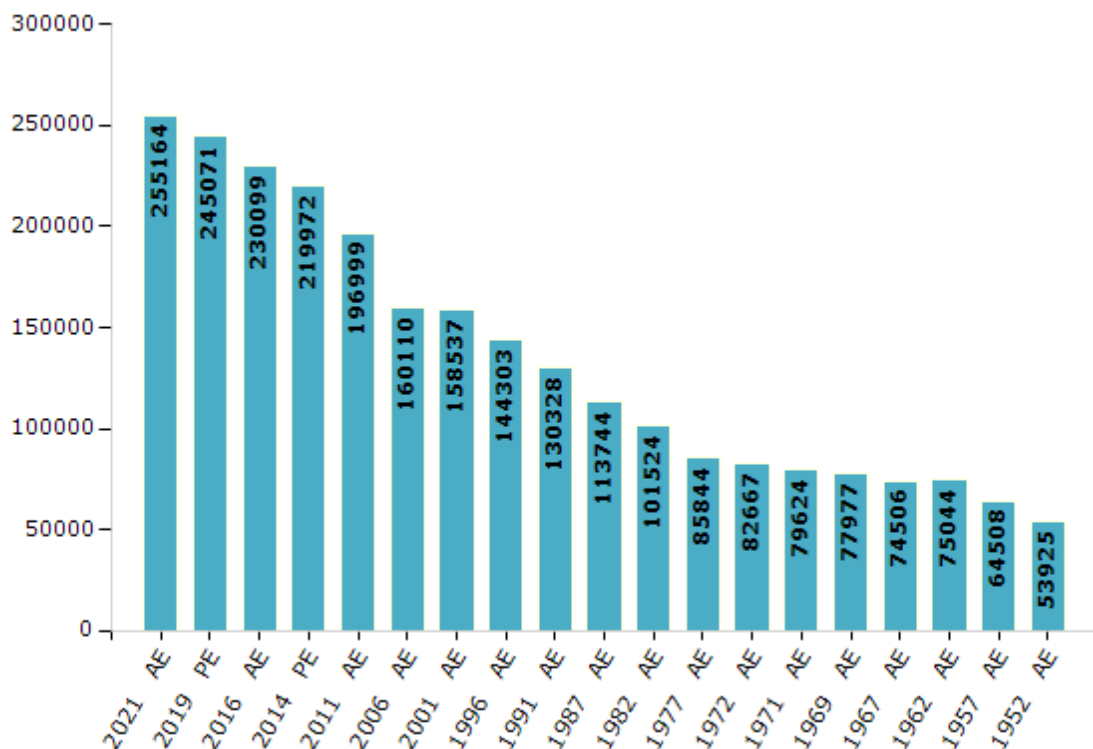


Electoral Features

Electors by Male & Female

Year	Male	Female	Others	Total	Year	Male	Female	Others	Total
2021 AE	132690	122470	4	255164	1991 AE	66791	63537	-	130328
2019 PE	127880	117183	8	245071	1987 AE	57377	56367	-	113744
2016 AE	120233	109862	4	230099	1982 AE	51604	49920	-	101524
2014 PE	114992	104978	2	219972	1977 AE	43830	42014	-	85844
2011 AE	102699	94300	0	196999	1972 AE	42620	40047	-	82667
2009 PE	-	-	-	-	1971 AE	40612	39012	-	79624
2006 AE	80857	79253	-	160110	1969 AE	39324	38653	-	77977
2004 PE	-	-	-	-	1967 AE	-	-	-	74506
2001 AE	79688	78849	-	158537	1962 AE	-	-	-	75044
1999 PE	-	-	-	-	1957 AE	-	-	-	64508
1996 AE	73982	70321	-	144303	1952 AE	-	-	-	53925

Number of Electors



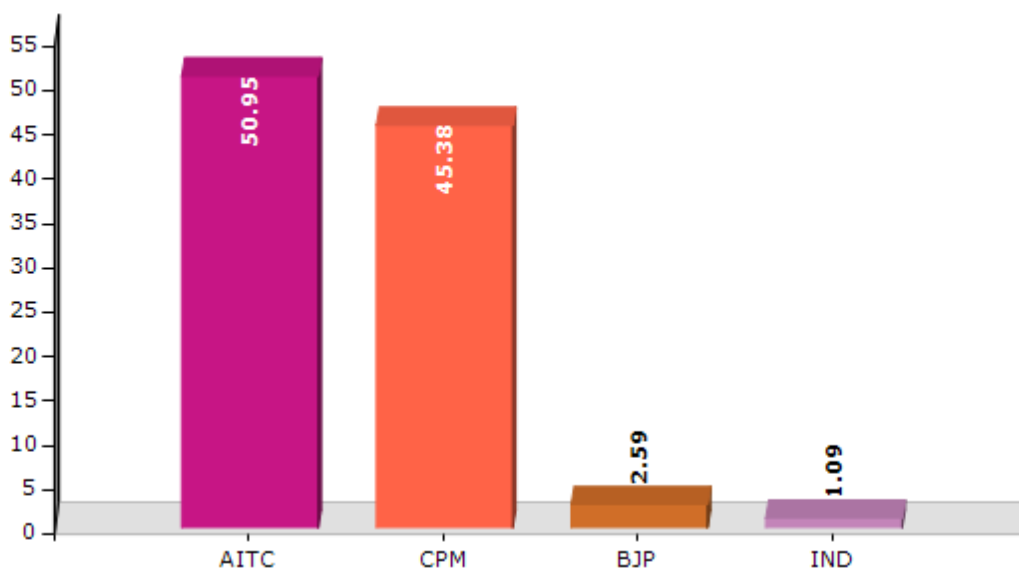
Note : AE : Assembly Election, PE : Assembly Segment of Parliamentary Election

Historical Summary Election Results

Summary Result of Assembly Election - 2011

Candidate Name	Party	Votes	Votes %
Bhushan Chandra Dolai	AITC	91038	50.95
Sk. Mujibur Rahaman	CPM	81081	45.38
Asit Pattanayak	BJP	4626	2.59
Sheikh Nurul Islam	IND	1940	1.09

Votes Percentage of Top Parties - 2011



Polling Station Level Election Results

Number and Name of Polling Stations (PS) (2016)

Number of Polling Stations	Name of Polling Stations	Number of Polling Stations	Name of Polling Stations
1	Basantachak Primary School, C-1	22	Ramchandrapur Raisuddin High School C-1
2	Basantachak Primary School, C-2	23	Ramchandrapur Raisuddin High School C- 2
3	Bishnumishrachak Primary School	24	Ramchandrapur Gnanada Memorial Primary School
4	Gokulnagar No. 2 Primary School	25	Ramchandrapur Dakshin Paschim Para Ssk
5	Gokulnagar Trilochan Vidyapith	26	Uttampur Paschim Para Primary School
6	Gokulnagar Primary School	27	Uttampur Primary School
7	Nichintachak Junior Part Basic Pry School	28	Brindabanchak Ansik Buniyadi Primary School . C-1
8	Raghunathchak Primary School	29	Brindabanchak Ansik Buniyadi Primary School. C-2
9	Mudibarih Vivekananda Vidyapith	30	Brindabanchak Purba Para Primary School
10	Jaigirchak Primary School	31	Srikantha Uttarpara Prathamik Vidyalaya
11	Kanchichak Primary School,C-1	32	Prajabarih Kiranbala Balika Vidyalaya
12	Kanchichak Primary School,C-2	33	Prajabarih Madhya Para New Primary School .C-1
13	Rasikpur Primary School	34	Prajabarih Madhya Para New Primary School . C-2
14	Hazarichak Prathamik Vidyalaya	35	Srikantha Uttarpara Prathamik Vidyalaya
15	Brindabanchak Kismat Kumarchak Primary School	36	Srikantha Basanti Primary School, C-1
16	Radhaballavchak Dakshin Para Pry. School	37	Srikantha Basanti Primary School, C-2
17	Radhaballavchak Gajendra Primary School	38	Srikantha Puratan Primary School
18	Kumarchak Janakalyan Sikshya Niketan (High School)	39	Tilkhoja Maktab Primary School, C-1
19	Kumarchak Prathamik Vidyalaya	40	Tilkhoja Maktab Primary School, C-2
20	Brajaballavpur Srihari Jr. Basic School	41	Tilkhoja Baikuntha Vidyayatan C-1
21	Brajaballavpur Adarsha Prathamik Vidyalaya	42	Tilkhoja Baikuntha Vidyayatan C-2

Contd....

Polling Station Level Election Results

Polling Station-wise Votes Secured by Overall Top Five Parties in Moyna Assembly in Assembly Election (AE) under Tamluk Parliamentary Constituency in West Bengal (2016)

Number of Polling Station	Winner - Sangram Kumar Dolai (AITC)	Runner-up - Manik Bhowmik (INC)	3rd - Das Sukesh Ranjan (BJP)	4th - Nimai Guria (BHNP)	5th - Madan Samanta (SUCI)	NOTA	Other	Total Votes Secured
36	315	337	14	5	4	3	0	678
37	259	327	17	3	6	5	0	617
38	309	709	26	4	9	5	0	1062
39	406	231	20	5	4	8	0	674
40	280	268	15	8	3	5	0	579
41	175	251	11	9	4	1	0	451
42	316	328	22	7	5	5	0	683
43	254	206	11	3	4	3	0	481
44	429	324	12	4	4	4	0	777
45	457	563	24	11	5	8	0	1068
46	287	249	23	10	27	7	0	603
47	265	200	11	8	20	3	0	507
48	578	362	16	8	9	5	0	978
49	369	339	17	7	4	6	0	742
50	395	531	7	3	4	3	0	943
51	292	211	20	0	2	2	0	527
52	358	447	22	13	7	5	0	852
53	257	207	7	3	3	1	0	478
54	476	391	62	16	11	13	0	969
55	386	484	65	10	4	5	0	954
56	539	314	39	3	2	10	0	907
57	392	204	41	9	0	1	0	647
58	338	291	29	2	4	11	0	675
59	293	292	50	10	5	4	0	654
60	268	171	14	5	4	5	0	467
61	225	350	16	5	1	2	0	599
62	475	500	19	12	4	6	0	1016
63	434	519	64	7	1	8	0	1033
64	478	324	30	11	6	6	0	855
65	172	300	31	2	4	6	0	515
66	304	301	30	5	10	2	0	652
67	459	343	43	6	1	4	0	856
68	175	281	3	3	12	1	0	475
69	NV	NV	NV	NV	NV	NV	NV	NV
70	NV	NV	NV	NV	NV	NV	NV	NV

Contd....

Polling Station Level Election Results

Winner, Runner-up and 3rd Party Position & Winning Margin According to Polling Stations in Moyna Assembly in Assembly Election (AE) under Tamluk Parliamentary Constituency in West Bengal (2016)

Polling Station Number	Winner Party	Winner Votes (%)	Runner-up Party	Runner-up Votes (%)	Winning Margin Votes (%)	Third Party	Third Party Votes (%)	Other Votes (%)
75	INC	228 (50.89)	AITC	197 (43.97)	31 (6.92)	BJP	17 (3.79)	6 (1.34)
76	INC	378 (48.65)	AITC	347 (44.66)	31 (3.99)	BJP	35 (4.5)	17 (2.19)
77	AITC	334 (56.32)	INC	212 (35.75)	122 (20.57)	BJP	34 (5.73)	13 (2.19)
78	INC	293 (56.02)	AITC	210 (40.15)	83 (15.87)	BJP	14 (2.68)	6 (1.15)
79	AITC	420 (54.4)	BJP	180 (23.32)	240 (31.08)	INC	156 (20.21)	16 (2.07)
80	AITC	219 (48.24)	INC	189 (41.63)	30 (6.61)	BJP	32 (7.05)	14 (3.08)
81	INC	271 (43.71)	AITC	253 (40.81)	18 (2.9)	BJP	80 (12.9)	16 (2.58)
82	INC	444 (52.79)	AITC	345 (41.02)	99 (11.77)	BJP	23 (2.73)	29 (3.45)
83	AITC	402 (58.18)	INC	250 (36.18)	152 (22)	BJP	28 (4.05)	11 (1.59)
84	AITC	182 (47.89)	INC	178 (46.84)	4 (1.05)	BJP	12 (3.16)	8 (2.11)
85	AITC	450 (45.36)	INC	429 (43.25)	21 (2.11)	BJP	77 (7.76)	36 (3.63)
86	INC	271 (47.54)	AITC	234 (41.05)	37 (6.49)	BJP	47 (8.25)	18 (3.16)
87	AITC	290 (52.92)	INC	210 (38.32)	80 (14.6)	BJP	29 (5.29)	19 (3.47)
88	INC	352 (52.85)	AITC	277 (41.59)	75 (11.26)	BJP	23 (3.45)	14 (2.1)
89	INC	202 (51.53)	AITC	178 (45.41)	24 (6.12)	BJP	12 (3.06)	0 (0)
90	INC	431 (59.2)	AITC	224 (30.77)	207 (28.43)	BJP	65 (8.93)	8 (1.1)
91	INC	323 (47.02)	AITC	319 (46.43)	4 (0.59)	BJP	29 (4.22)	16 (2.33)
92	AITC	244 (46.83)	INC	238 (45.68)	6 (1.15)	BJP	20 (3.84)	19 (3.65)
93	INC	291 (46.94)	AITC	287 (46.29)	4 (0.65)	BJP	31 (5)	11 (1.77)
94	INC	238 (49.28)	AITC	214 (44.31)	24 (4.97)	BJP	25 (5.18)	6 (1.24)
95	AITC	300 (47.32)	INC	295 (46.53)	5 (0.79)	BJP	29 (4.57)	10 (1.58)
96	AITC	307 (53.21)	INC	242 (41.94)	65 (11.27)	BJP	18 (3.12)	10 (1.73)
97	AITC	554 (58.25)	INC	354 (37.22)	200 (21.03)	BJP	28 (2.94)	15 (1.58)
98	AITC	255 (51.1)	INC	214 (42.89)	41 (8.21)	BJP	23 (4.61)	7 (1.4)
99	AITC	487 (49.49)	INC	394 (40.04)	93 (9.45)	BJP	66 (6.71)	37 (3.76)
100	AITC	294 (50.43)	INC	186 (31.9)	108 (18.53)	BJP	88 (15.09)	15 (2.57)
101	AITC	350 (55.91)	INC	186 (29.71)	164 (26.2)	BJP	55 (8.79)	35 (5.59)
102	AITC	411 (53.8)	INC	313 (40.97)	98 (12.83)	BJP	20 (2.62)	20 (2.62)
103	AITC	227 (50.44)	INC	171 (38)	56 (12.44)	BJP	42 (9.33)	10 (2.22)
104	AITC	279 (51.76)	INC	203 (37.66)	76 (14.1)	BJP	42 (7.79)	15 (2.78)
105	AITC	314 (51.31)	INC	276 (45.1)	38 (6.21)	BJP	7 (1.14)	15 (2.45)
106	AITC	266 (58.59)	INC	159 (35.02)	107 (23.57)	BJP	15 (3.3)	14 (3.08)
107	INC	199 (49.63)	AITC	179 (44.64)	20 (4.99)	BJP	12 (2.99)	11 (2.74)
108	INC	312 (55.03)	AITC	224 (39.51)	88 (15.52)	BJP	15 (2.65)	16 (2.82)
109	INC	477 (49.28)	AITC	408 (42.15)	69 (7.13)	BJP	57 (5.89)	26 (2.69)
110	INC	332 (50.84)	AITC	261 (39.97)	71 (10.87)	BJP	46 (7.04)	14 (2.14)
111	INC	273 (60.67)	AITC	134 (29.78)	139 (30.89)	BJP	35 (7.78)	8 (1.78)

Contd....

Socio-Economic Amenities - Rural

Access to Education Facilities

Particulars	Number of Villages (% of Population)				
	Available	Not Available	If Not Available (Distance of Nearest Facility)		
			A	B	C
Govt. Primary School	122 (100)	3 (0)	0 (0)	0 (0)	0 (0)
Private Primary School	6 (8)	119 (92)	0 (0)	0 (0)	0 (0)
Govt. Middle School	57 (62)	68 (38)	59 (32)	3 (1)	1 (0)
Private Middle School	1 (0)	124 (100)	0 (0)	0 (0)	0 (0)
Govt. Secondary School	36 (46)	89 (54)	79 (47)	2 (1)	0 (0)
Private Secondary School	0 (0)	125 (100)	0 (0)	0 (0)	0 (0)
Govt. Senior Secondary School	25 (32)	100 (68)	86 (57)	4 (3)	0 (0)
Private Senior Secondary School	0 (0)	125 (100)	1 (0)	0 (0)	0 (0)
Govt. Arts and Science Degree College	1 (1)	124 (99)	11 (10)	50 (41)	54 (39)
Private Arts and Science Degree College	0 (0)	125 (100)	0 (0)	0 (0)	1 (0)
Govt. Engineering College	0 (0)	125 (100)	0 (0)	0 (0)	73 (58)
Private Engineering College	0 (0)	125 (100)	0 (0)	1 (1)	35 (22)
Govt. Medicine College	0 (0)	125 (100)	0 (0)	0 (0)	107 (81)
Private Medicine College	0 (0)	125 (100)	0 (0)	0 (0)	1 (1)
Govt. Management Institute	0 (0)	125 (100)	0 (0)	0 (0)	76 (63)
Private Management Institute	0 (0)	125 (100)	0 (0)	1 (1)	34 (23)
Govt. Polytechnic	0 (0)	125 (100)	0 (0)	0 (0)	104 (78)
Private Polytechnic	0 (0)	125 (100)	0 (0)	1 (1)	7 (6)
Govt. Vocational Training School/ITI	9 (11)	116 (89)	52 (34)	10 (9)	35 (28)
Private Vocational Training School/ITI	0 (0)	125 (100)	3 (2)	0 (0)	3 (1)
Govt. Non Formal Training Centre	1 (1)	124 (99)	14 (9)	4 (2)	43 (37)
Private Non Formal Training Centre	0 (0)	125 (100)	8 (4)	6 (6)	13 (10)
Govt. School For Disabled	0 (0)	125 (100)	1 (0)	0 (0)	6 (6)
Private School For Disabled	0 (0)	125 (100)	8 (5)	37 (37)	54 (35)
Government Others	0 (0)	125 (100)	0 (0)	0 (0)	0 (0)
Private Others	0 (0)	125 (100)	0 (0)	0 (0)	0 (0)

Note : Distance A : Less than 5 km; B : Between 5-10 km; C : 10+ km.; Source : Data Analysis is based on 2011 Census.

DISCLAIMER

The Terms of Use and Disclaimer of Datanet India Private Limited (hereinafter referred to as "Datanet") for use of this analysis report of **Moyna Assembly Constituency (Moyna Vidhan Sabha)** :-

1. **Assembly Factbook™** is a Registered Trade Mark owned by Datanet.
2. All the maps are sketched and graphical representation only and have not been drawn to the scale and also not to represent the actual geographical area or boundary of the unit.
3. The data for the aforesaid analysis is based on authentic sources and has been culled from the various publications of Census, CSO and NSSO for district and block level data, various central and state government departments, Central & State Elections Commissions and the concerned Returning Officers' releases, Electoral Rolls, Election results and allied publications, internal assessment, surveys, estimates and analysis. Therefore, certain adjustment of data at micro level may have been done to arrive closer to the macro data.
4. Data have been provided on an "As Is" and "As AVAILABLE" basis
5. The colours shown in the maps or diagram and charts of a particular party, alliance or AC are indicative and do not represent them.
6. This publication which includes maps, sheets, graphs and data would be the property under copyright of Datanet only. The user may use these for its internal study, analysis and research purposes. It's public display, re-selling or any commercial uses by the user are not allowed.
7. Datanet has taken due care and caution in compilation and processing of data and allied information, but does not guarantee the accuracy, adequacy or completeness of any information/analysis and will be not responsible for any errors or omissions or for the results obtained from the use of such information/analysis.
8. All the contents for the publication have been culled from various authentic sources and Datanet reasonably believes such sources to be reliable, but does not make any representations, express or implied as to the accuracy or fitness of use of such information. The information or contents of the information/analysis do not constitute advice and should not be relied upon in making (or refraining from making) any decision. Any reliance placed upon the information provided by Datanet is the sole responsibility and strictly at the user's risk.
9. In no event will Datanet be liable for any damages (including, without limitation, damages for loss of business projects, or loss of profits) arising in contract, tort or otherwise from the use of or inability to use any of its contents, or from any action taken (or refrained from being taken) as a result of using the analysis or any of its contents. Datanet its directors, owners, editors, officials, employees, distributor and agents or any associate will not be liable for any errors in the information contained or any consequences arising from the use of the contents of the provided information/analysis.
10. If any provision of these terms and conditions is held invalid or illegal or unenforceable for any reason by any court of competent jurisdiction, such provision shall be severed and the remainder of provisions of the terms and conditions shall continue in full force and effect as if the Term of Use had been executed with the invalid, illegal or unenforceable provision eliminated.
11. If there are any discrepancies in the information provided, please bring it to attention of Datanet for suitable rectification measures.

Buy Online This Complete Book At
Datanet India eBooks Store

www.indiastatpublications.com

or go directly at

[http://www.indiastatpublications.com/
Assembly_factbook/West_Bengal/Tamluk/Moyna](http://www.indiastatpublications.com/Assembly_factbook/West_Bengal/Tamluk/Moyna)

 **india**stat**elections**

ISBN : 978-93-5293-747-9

