



West Bengal

Assembly Factbook™

Nandakumar Assembly Constituency



Key Electoral Data of Nandakumar
Assembly Constituency (Vidhan Sabha)

West Bengal
Assembly FactbookTM
Nandakumar Assembly Constituency



Nandakumar Vidhan Sabha

Editor & Director

Dr. R.K. Thukral

Research Editor

Dr. Shafeeq Rahman

Compiled, Researched and Published by Datanet India Pvt. Ltd.

D-100, 1st Floor,

Okhla Industrial Area, Phase-I,
New Delhi- 110020.

Ph.: 91-11- 43580781-84

Email : support@indiastatpublications.com

Website : www.indiastatelections.com

Online Book Store :

www.indiastatpublications.com

Report No. : AFB/WB-207-0125

ISBN : 978-93-5293-756-1

First Edition : January, 2018

Eighth Updated Edition : January, 2025

Price : Rs. 11500/-

US\$ 310

© Datanet India Pvt. Ltd.

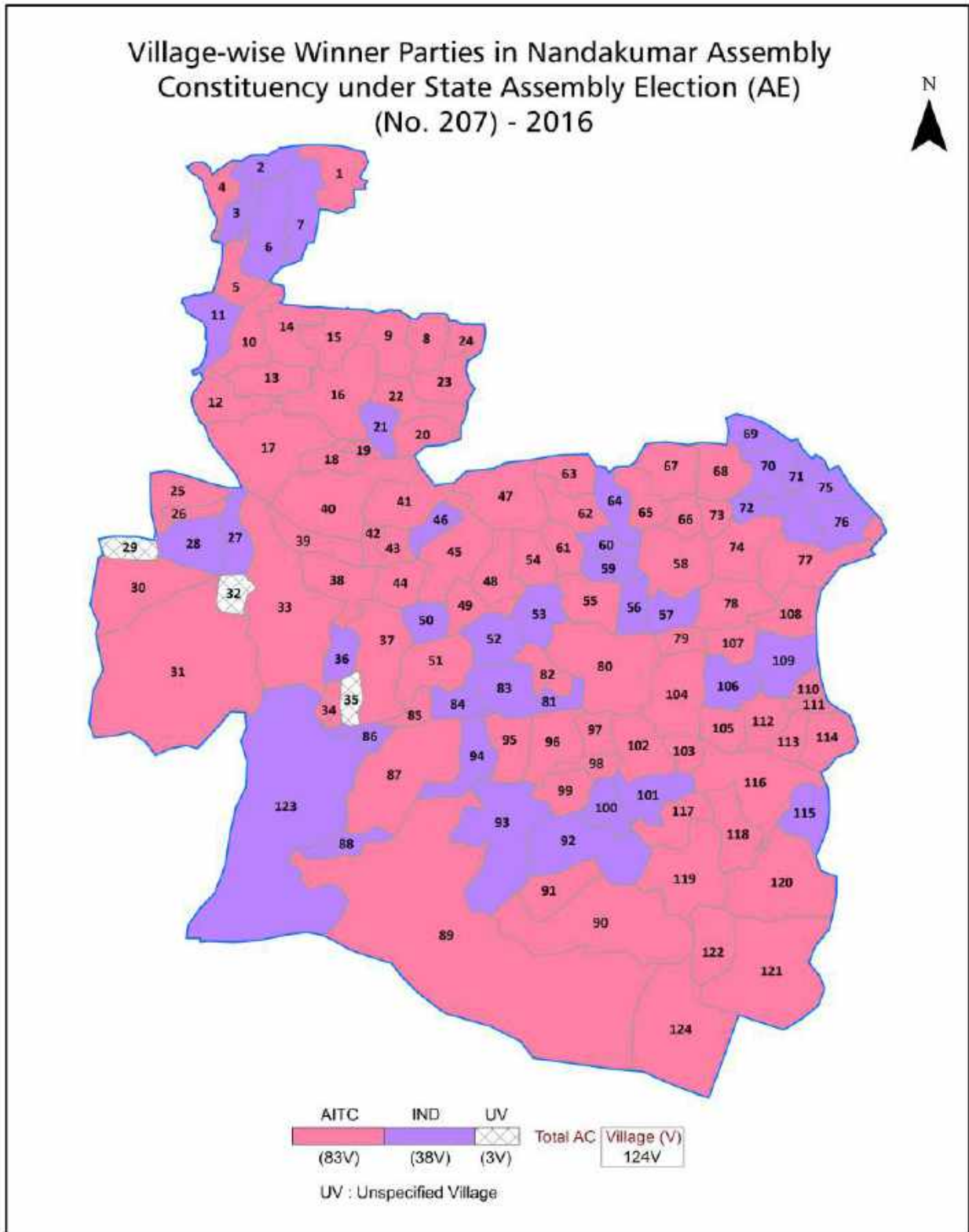
All rights reserved. No part of this book may be reproduced, stored in a retrieval system or transmitted in any form or by any means, mechanical photocopying, photographing, scanning, recording or otherwise without the prior written permission of the publisher. Please refer to Disclaimer at page no. 159 for the use of this publication.

Printed in India

Contents

No.	Particulars	Page No.
	Introduction	
1	Assembly Constituency - (Vidhan Sabha) at a Glance Features of Assembly as per Delimitation Commission of India (2008)	1-2
	Location and Political Maps	
2	Location Map Boundaries of Assembly Constituency - (Vidhan Sabha in District Boundaries of Assembly Constituency under Parliamentary Constituency - (Lok Sabha) Village-wise Winner Parties- 2024, 2021, 2019, 2016, 2014, 2011 and 2009	3-10
	Administrative Setup (2011)	
3	District Sub-district Towns Villages Inhabited Villages Uninhabited Villages Village Panchayat Intermediate Panchayat	11-17
	Demographics (2011)	
4	Population Households Rural/Urban Population Villages by Population Size Sex Ratio (Total & 0-6 Years) Religious Population Social Population Literacy Rate	18-19
	Electoral Features	
5	Important Dates of Last Elections Held Electors by Gender Service Electors Voters Voters Turnout Polling Stations & Average Number of Electors per Polling Station Electors by Age Group Present Elected Representatives	20-25
	Historical Summary Election Results	
6	Vote Share of Major Parties Winning Margin (Number & Percentage Polarity of Parties Summary Result of Assembly Segment of Parliamentary Elections 2024, 2019, 2014 and 2009 Summary Result of Assembly Elections 2021, 2016 and 2011	26-35
	Polling Station Level Election Results	
7	Name and Number of Polling Station 2024, 2021, 2019, 2016, 2014, 2011 and 2009 Polling Station-wise Electors, Voters & Voters Turnout 2024, 2021, 2019, 2016, 2014, 2011 and 2009 Polling Station wise Elections Results 2024, 2021, 2019, 2016, 2014, 2011 and 2009	36-139
	Share of Assembly Constituency	
8	Share of Assembly Constituency - (Vidhan Sabha) in State, District and Parliamentary Constituency - (Lok Sabha)	140
	Socio-Economic Amenities (2011)	
9	Access to Administrative Units Agricultural, Manufacturing and Industrial Commodities Demographic Indicators Education Health & Manpower Drinking Water Supply Sanitation Entertainment and Recreations Infrastructure Power Food Allocation Distribution and Marketing of Agriculture Commodities Infrastructure Transport and Road Infrastructure Communication Banking and Financial Services Land Use Irrigation Source	142-156
10	Abbreviation & Sources	157-158
11	Disclaimer	159

Location & Political Map



Administrative Setup

List of Village Panchayat & Intermediate Panchayat (Block) Name - 2011

Village Name	Village Panchayat Name	Intermediate Panchayat Name
Alasuli	Byabattarhatpaschim	Nanda Kumar
Babalpur	Bargodagodar	Nanda Kumar
Bagmari	Kumarara	Nanda Kumar
Bahampur	Chakshimulia	Nanda Kumar
Baich Berya	Kumarchak	Nanda Kumar
Bakhrabad	Dakshinnarikelda	Nanda Kumar
Bar Baichberya	Dakshinnarikelda	Nanda Kumar
Bar Godagudar	Bargodagodar	Nanda Kumar
Barbasanta	Padumpur-I	Tamluk
Bargoda	Bargodagodar	Nanda Kumar
Barmirjapur	Padumpur-I	Tamluk
Basdebpur	Basudevpur	Nanda Kumar
Bengimuda	Dakshinnarikelda	Nanda Kumar
Bet Kalla	Byabattarhatpaschim	Nanda Kumar
Betalbasan	Byabattarhatpurba	Nanda Kumar
Betaldighi	Basudevpur	Nanda Kumar
Bhabani Chak	Bargodagodar	Nanda Kumar
Bhabanipur	Shitalpurpaschim	Nanda Kumar
Bidyadharpur	Basudevpur	Nanda Kumar
Bishnubar	Bishnubar-I	Tamluk
Chak Baichabere	Dakshinnarikelda	Nanda Kumar
Chak Chandpota	Dakshinnarikelda	Nanda Kumar
Chak Durgabasan	Chakshimulia	Nanda Kumar
Chak Jiyadighi	Bargodagodar	Nanda Kumar
Chak Simultala	Kumarchak	Nanda Kumar
Chak Simulya	Chakshimulia	Nanda Kumar
Chatradari	Padumpur-II	Tamluk
Dakshin Damodarapur	Chakshimulia	Nanda Kumar
Dakshin Dhalhara	Dakshinnarikelda	Nanda Kumar

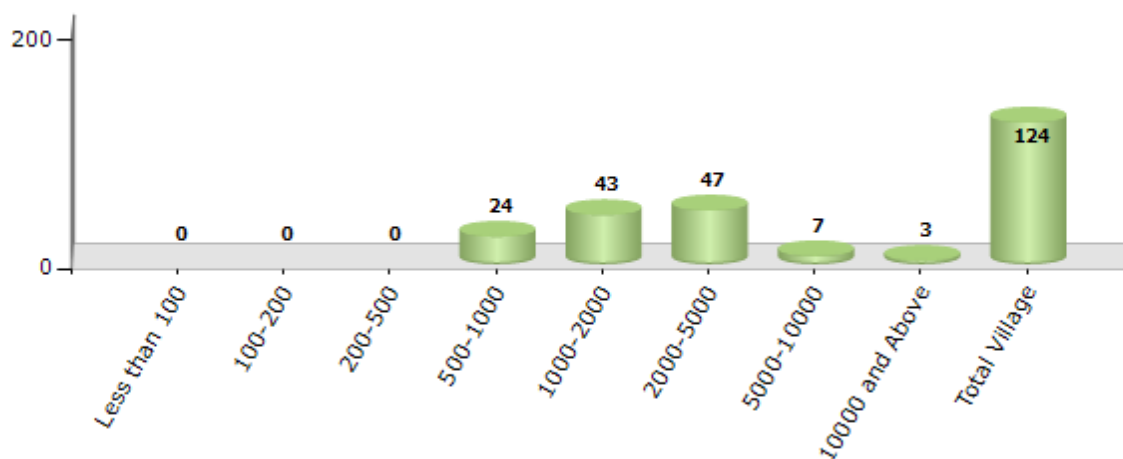
Contd....

Demographics

Number of Villages by Population Size - 2011

Less than 100	100-200	200-500	500-1000	1000-2000	2000-5000	5000-10000	10000 and Above	Total Village
0	0	0	24	43	47	7	3	124

Number of Villages by Population Size - 2011

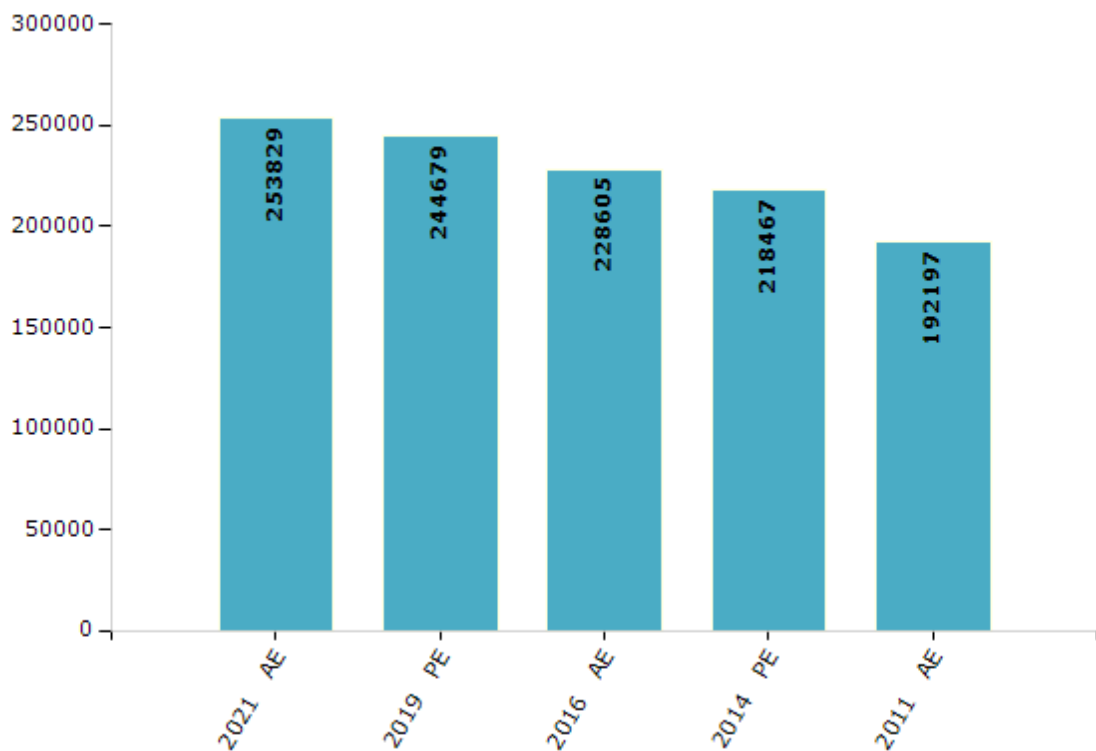


Electoral Features

Electors by Male & Female

Year	Male	Female	Others	Total	Year	Male	Female	Others	Total
2021 AE	131100	122724	5	253829	1991 AE	-	-	-	-
2019 PE	127002	117673	4	244679	1987 AE	-	-	-	-
2016 AE	119493	109104	8	228605	1982 AE	-	-	-	-
2014 PE	114485	103976	6	218467	1977 AE	-	-	-	-
2011 AE	100882	91315	0	192197	1972 AE	-	-	-	-
2009 PE	-	-	-	-	1971 AE	-	-	-	-
2006 AE	-	-	-	-	1969 AE	-	-	-	-
2004 PE	-	-	-	-	1967 AE	-	-	-	-
2001 AE	-	-	-	-	1962 AE	-	-	-	-
1999 PE	-	-	-	-	1957 AE	-	-	-	-
1996 AE	-	-	-	-	1952 AE	-	-	-	-

Number of Electors



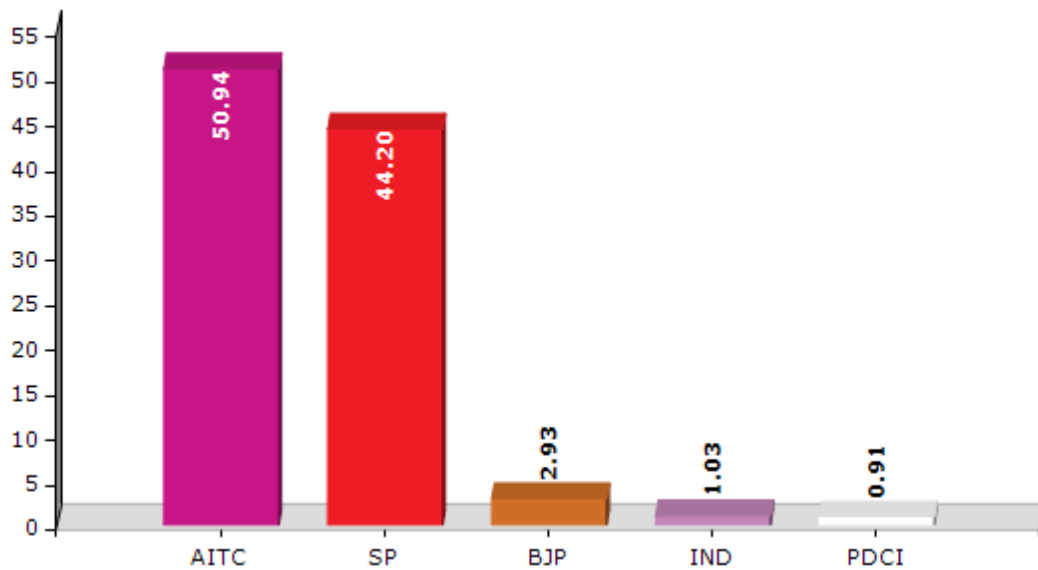
Note : AE : Assembly Election, PE : Assembly Segment of Parliamentary Election

Historical Summary Election Results

Summary Result of Assembly Election - 2011

Candidate Name	Party	Votes	Votes %
Sukumar De	AITC	89717	50.94
Brahmamay Nanda	SP	77850	44.2
Adhikary Nilanjan	BJP	5152	2.93
Maphijul Islam Sekh	IND	1807	1.03
Abdur Rezak Sk.	PDCI	1605	0.91

Votes Percentage of Top Parties - 2011



Polling Station Level Election Results

Number and Name of Polling Stations (PS) (2016)

Number of Polling Stations	Name of Polling Stations	Number of Polling Stations	Name of Polling Stations
1	Bishnubar Haradhan Primary School	22	Kalikapur Basanta Uchcha Primary School
2	Bishnubar Haradhan Primary School	23	Kalikapur Sishu Siksha Kendra
3	Mandargar Primary School	24	Padumpur Board Uchcha Primary School
4	Darjja Primary School	25	Padumpur High Madrasa
5	Jasadambur (Kajichak) Sishu Silsha Kendra	26	Simuliya Ujiran Junior Girls High School
6	Naikuri Thakurdas Institution Higher School	27	Barbasanta Primary School
7	Naikuri Jagannathchak Prathamik Vidyalaya	28	Mirikapur Gunadhar Girls High School
8	Purbakola Primary School	29	Shimulia Primary School (Maktab)
9	Melahait Primary School	30	Mirikpur Deshbandhu Uchcha Primary School
10	Maishali Dakshinapara Primary School	31	Mirikpur Deshbandhu Uchcha Primary School
11	Gholchak Prathamik Vidyalaya	32	Kakgechia Artyaik Primary School
12	Maishali Gopal Primary School	33	Kakgechhiya High School
13	Naikuri Dharanidhar Girls High School	34	Jogikhop Primary School
14	Kurpai High School	35	Chatradanri Primary School
15	Kurpai High School	36	Joligobindapur Tapsili Primary School
16	Kurpai Uttarpalli S.S.K.	37	Hijalberia Madhyamik Siksha Kendra
17	Gopinathpur Atyayik Primary School	38	Hijalberia Primary School
18	Mirjapur Special Primary School	39	Simuliya Nama Shudra Palli Primary School
19	Mirjapur Special Primary School	40	Simulia Uttar Palli Primary School
20	Jaikrishnapur High School	41	Simulia Gobarddhan Shribishnu Primary School
21	Jaykrishnpur Shashibhushan Primary School	42	Simulia Azad Sishu Siksha Kendra

Contd....

Polling Station Level Election Results

Polling Station-wise Votes Secured by Overall Top Five Parties in Nandakumar Assembly in Assembly Election (AE) under Tamluk Parliamentary Constituency in West Bengal (2016)

Number of Polling Station	Winner - Sukumar De (AITC)	Runner-up - Siraj Khan (IND)	3rd - Adhikary Nilanjan (BJP)	4th - Marphat Ali Khan (IND)	5th - Praksh Chandra Bera (SP)	NOTA	Other	Total Votes Secured
36	395	264	90	13	6	14	11	793
37	256	198	21	7	4	7	16	509
38	363	378	35	9	3	9	28	825
39	385	394	54	9	2	7	13	864
40	429	315	46	5	4	12	12	823
41	593	288	65	5	9	7	15	982
42	109	337	8	2	3	3	7	469
43	181	311	8	7	4	3	12	526
44	426	422	109	17	10	11	12	1007
45	441	319	42	8	8	6	10	834
46	426	218	201	5	4	8	10	872
47	359	307	14	9	5	6	4	704
48	539	383	48	10	6	9	17	1012
49	274	296	33	4	1	4	5	617
50	311	286	31	10	14	5	4	661
51	223	221	13	5	0	3	1	466
52	521	315	32	3	2	5	5	883
53	703	426	49	11	3	8	9	1209
54	516	430	33	12	8	9	25	1033
55	487	523	47	7	6	15	12	1097
56	245	267	4	2	3	3	4	528
57	350	302	16	5	29	2	4	708
58	301	382	27	1	2	5	1	719
59	194	283	18	4	2	2	3	506
60	462	349	40	10	57	8	11	937
61	325	312	62	4	1	8	8	720
62	573	422	58	6	7	10	10	1086
63	285	291	42	9	9	5	8	649
64	302	235	31	6	3	5	9	591
65	203	427	37	8	14	7	11	707
66	393	294	26	10	8	4	7	742
67	480	325	42	3	9	10	1	870
68	392	545	20	5	3	12	7	984
69	402	244	62	2	3	12	4	729
70	489	339	30	14	3	7	4	886

Contd....

Polling Station Level Election Results

Winner, Runner-up and 3rd Party Position & Winning Margin According to Polling Stations in Nandakumar Assembly in Assembly Election (AE) under Tamluk Parliamentary Constituency in West Bengal (2016)

Polling Station Number	Winner Party	Winner Votes (%)	Runner-up Party	Runner-up Votes (%)	Winning Margin Votes (%)	Third Party	Third Party Votes (%)	Other Votes (%)
75	AITC	482 (48.74)	IND (SK)	450 (45.5)	32 (3.24)	BJP	16 (1.62)	41 (4.15)
76	IND (SK)	551 (50.74)	AITC	472 (43.46)	79 (7.28)	BJP	28 (2.58)	35 (3.22)
77	AITC	531 (53.15)	IND (SK)	415 (41.54)	116 (11.61)	BJP	25 (2.5)	28 (2.8)
78	AITC	343 (62.25)	IND (SK)	170 (30.85)	173 (31.4)	BJP	25 (4.54)	13 (2.36)
79	AITC	419 (58.36)	IND (SK)	265 (36.91)	154 (21.45)	BJP	20 (2.79)	14 (1.95)
80	AITC	733 (61.13)	IND (SK)	384 (32.03)	349 (29.1)	BJP	28 (2.34)	54 (4.5)
81	AITC	349 (54.7)	IND (SK)	224 (35.11)	125 (19.59)	BJP	33 (5.17)	32 (5.02)
82	AITC	357 (52.27)	IND (SK)	289 (42.31)	68 (9.96)	BJP	12 (1.76)	25 (3.66)
83	AITC	385 (57.98)	IND (SK)	217 (32.68)	168 (25.3)	BJP	33 (4.97)	29 (4.37)
84	AITC	290 (47.15)	IND (SK)	262 (42.6)	28 (4.55)	BJP	46 (7.48)	17 (2.76)
85	AITC	480 (48.19)	IND (SK)	429 (43.07)	51 (5.12)	BJP	39 (3.92)	48 (4.82)
86	AITC	480 (60.99)	IND (SK)	164 (20.84)	316 (40.15)	BJP	111 (14.1)	32 (4.07)
87	AITC	426 (43.47)	IND (SK)	404 (41.22)	22 (2.25)	BJP	124 (12.65)	26 (2.65)
88	AITC	244 (50.94)	IND (SK)	184 (38.41)	60 (12.53)	BJP	36 (7.52)	15 (3.13)
89	IND (SK)	206 (54.5)	AITC	134 (35.45)	72 (19.05)	BJP	21 (5.56)	17 (4.5)
90	AITC	430 (45.17)	IND (SK)	417 (43.8)	13 (1.37)	BJP	58 (6.09)	47 (4.94)
91	IND (SK)	298 (45.43)	AITC	280 (42.68)	18 (2.75)	BJP	49 (7.47)	29 (4.42)
92	IND (SK)	313 (58.61)	AITC	162 (30.34)	151 (28.27)	BJP	26 (4.87)	33 (6.18)
93	AITC	392 (53.19)	IND (SK)	298 (40.43)	94 (12.76)	BJP	24 (3.26)	23 (3.12)
94	IND (SK)	280 (49.12)	AITC	268 (47.02)	12 (2.1)	BJP	15 (2.63)	7 (1.23)
95	AITC	391 (49.18)	IND (SK)	331 (41.64)	60 (7.54)	BJP	48 (6.04)	25 (3.14)
96	IND (SK)	751 (63.32)	AITC	364 (30.69)	387 (32.63)	BJP	25 (2.11)	46 (3.88)
97	IND (SK)	548 (49.82)	AITC	481 (43.73)	67 (6.09)	BJP	21 (1.91)	50 (4.55)
98	AITC	539 (52.38)	IND (SK)	400 (38.87)	139 (13.51)	BJP	37 (3.6)	53 (5.15)
99	AITC	471 (52.68)	IND (SK)	351 (39.26)	120 (13.42)	BJP	44 (4.92)	28 (3.13)
100	AITC	666 (55.55)	IND (SK)	407 (33.94)	259 (21.61)	BJP	97 (8.09)	29 (2.42)
101	AITC	315 (51.81)	IND (SK)	246 (40.46)	69 (11.35)	BJP	31 (5.1)	16 (2.63)
102	IND (SK)	271 (47.46)	AITC	267 (46.76)	4 (0.7)	BJP	11 (1.93)	22 (3.85)
103	IND (SK)	353 (63.26)	AITC	163 (29.21)	190 (34.05)	BJP	19 (3.41)	23 (4.12)
104	IND (SK)	499 (49.36)	AITC	409 (40.45)	90 (8.91)	BJP	68 (6.73)	35 (3.46)
105	AITC	431 (50.41)	IND (SK)	378 (44.21)	53 (6.2)	BJP	22 (2.57)	24 (2.81)
106	AITC	346 (54.83)	IND (SK)	249 (39.46)	97 (15.37)	BJP	15 (2.38)	21 (3.33)
107	IND (SK)	351 (55.1)	AITC	263 (41.29)	88 (13.81)	BJP	12 (1.88)	11 (1.73)
108	IND (SK)	510 (51.15)	AITC	421 (42.23)	89 (8.92)	BJP	34 (3.41)	32 (3.21)
109	IND (SK)	343 (50.52)	AITC	305 (44.92)	38 (5.6)	BJP	11 (1.62)	20 (2.95)
110	IND (SK)	312 (59.66)	AITC	165 (31.55)	147 (28.11)	BJP	24 (4.59)	22 (4.21)
111	AITC	388 (55.04)	IND (SK)	276 (39.15)	112 (15.89)	BJP	20 (2.84)	21 (2.98)

Contd....

Socio-Economic Amenities - Rural

Access to Education Facilities

Particulars	Number of Villages (% of Population)				
	Available	Not Available	If Not Available (Distance of Nearest Facility)		
			A	B	C
Govt. Primary School	123 (100)	1 (0)	0 (0)	0 (0)	0 (0)
Private Primary School	8 (14)	116 (86)	0 (0)	0 (0)	0 (0)
Govt. Middle School	56 (63)	68 (37)	49 (29)	0 (0)	0 (0)
Private Middle School	6 (5)	118 (95)	2 (1)	0 (0)	0 (0)
Govt. Secondary School	38 (47)	86 (53)	68 (45)	1 (0)	0 (0)
Private Secondary School	0 (0)	124 (100)	0 (0)	0 (0)	1 (1)
Govt. Senior Secondary School	27 (36)	97 (64)	73 (50)	5 (5)	2 (1)
Private Senior Secondary School	0 (0)	124 (100)	0 (0)	0 (0)	0 (0)
Govt. Arts and Science Degree College	1 (1)	123 (99)	24 (19)	27 (21)	44 (44)
Private Arts and Science Degree College	0 (0)	124 (100)	0 (0)	0 (0)	0 (0)
Govt. Engineering College	0 (0)	124 (100)	1 (0)	1 (1)	48 (46)
Private Engineering College	0 (0)	124 (100)	0 (0)	0 (0)	35 (30)
Govt. Medicine College	0 (0)	124 (100)	1 (1)	0 (0)	54 (57)
Private Medicine College	0 (0)	124 (100)	0 (0)	0 (0)	18 (9)
Govt. Management Institute	0 (0)	124 (100)	0 (0)	0 (0)	48 (47)
Private Management Institute	0 (0)	124 (100)	0 (0)	0 (0)	27 (22)
Govt. Polytechnic	1 (2)	123 (98)	1 (1)	1 (1)	67 (64)
Private Polytechnic	0 (0)	124 (100)	0 (0)	0 (0)	7 (4)
Govt. Vocational Training School/ITI	7 (11)	117 (89)	29 (16)	3 (1)	50 (54)
Private Vocational Training School/ITI	0 (0)	124 (100)	0 (0)	0 (0)	0 (0)
Govt. Non Formal Training Centre	3 (7)	121 (93)	11 (8)	7 (6)	21 (21)
Private Non Formal Training Centre	0 (0)	124 (100)	1 (1)	1 (1)	2 (2)
Govt. School For Disabled	0 (0)	124 (100)	0 (0)	17 (16)	12 (9)
Private School For Disabled	0 (0)	124 (100)	8 (4)	15 (7)	5 (10)
Government Others	3 (4)	121 (96)	0 (0)	0 (0)	0 (0)
Private Others	1 (0)	123 (100)	0 (0)	0 (0)	0 (0)

Note : Distance A : Less than 5 km; B : Between 5-10 km; C : 10+ km.; Source : Data Analysis is based on 2011 Census.

DISCLAIMER

The Terms of Use and Disclaimer of Datanet India Private Limited (hereinafter referred to as "Datanet") for use of this analysis report of **Nandakumar Assembly Constituency (Nandakumar Vidhan Sabha)** :-

1. **Assembly Factbook™** is a Registered Trade Mark owned by Datanet.
2. All the maps are sketched and graphical representation only and have not been drawn to the scale and also not to represent the actual geographical area or boundary of the unit.
3. The data for the aforesaid analysis is based on authentic sources and has been culled from the various publications of Census, CSO and NSSO for district and block level data, various central and state government departments, Central & State Elections Commissions and the concerned Returning Officers' releases, Electoral Rolls, Election results and allied publications, internal assessment, surveys, estimates and analysis. Therefore, certain adjustment of data at micro level may have been done to arrive closer to the macro data.
4. Data have been provided on an "As Is" and "As AVAILABLE" basis
5. The colours shown in the maps or diagram and charts of a particular party, alliance or AC are indicative and do not represent them.
6. This publication which includes maps, sheets, graphs and data would be the property under copyright of Datanet only. The user may use these for its internal study, analysis and research purposes. It's public display, re-selling or any commercial uses by the user are not allowed.
7. Datanet has taken due care and caution in compilation and processing of data and allied information, but does not guarantee the accuracy, adequacy or completeness of any information/analysis and will be not responsible for any errors or omissions or for the results obtained from the use of such information/analysis.
8. All the contents for the publication have been culled from various authentic sources and Datanet reasonably believes such sources to be reliable, but does not make any representations, express or implied as to the accuracy or fitness of use of such information. The information or contents of the information/analysis do not constitute advice and should not be relied upon in making (or refraining from making) any decision. Any reliance placed upon the information provided by Datanet is the sole responsibility and strictly at the user's risk.
9. In no event will Datanet be liable for any damages (including, without limitation, damages for loss of business projects, or loss of profits) arising in contract, tort or otherwise from the use of or inability to use any of its contents, or from any action taken (or refrained from being taken) as a result of using the analysis or any of its contents. Datanet its directors, owners, editors, officials, employees, distributor and agents or any associate will not be liable for any errors in the information contained or any consequences arising from the use of the contents of the provided information/analysis.
10. If any provision of these terms and conditions is held invalid or illegal or unenforceable for any reason by any court of competent jurisdiction, such provision shall be severed and the remainder of provisions of the terms and conditions shall continue in full force and effect as if the Term of Use had been executed with the invalid, illegal or unenforceable provision eliminated.
11. If there are any discrepancies in the information provided, please bring it to attention of Datanet for suitable rectification measures.

Buy Online This Complete Book At
Datanet India eBooks Store

www.indiastatpublications.com

or go directly at

[http://www.indiastatpublications.com/
Assembly_factbook/West_Bengal/Tamluk/ Nandakumar](http://www.indiastatpublications.com/Assembly_factbook/West_Bengal/Tamluk/Nandakumar)

 **india**stat**elections**

ISBN : 978-93-5293-756-1

