



West Bengal

Assembly Factbook™

Nandigram Assembly Constituency



Key Electoral Data of Nandigram
Assembly Constituency (Vidhan Sabha)

West Bengal
Assembly FactbookTM
Nandigram Assembly Constituency



Nandigram Vidhan Sabha

Editor & Director

Dr. R.K. Thukral

Research Editor

Dr. Shafeeq Rahman

Compiled, Researched and Published by Datanet India Pvt. Ltd.

D-100, 1st Floor,

Okhla Industrial Area, Phase-I,
New Delhi- 110020.

Ph.: 91-11- 43580781-84

Email : support@indiastatpublications.com

Website : www.indiastatelections.com

Online Book Store :

www.indiastatpublications.com

Report No. : AFB/WB-210-0624

ISBN : 978-93-5293-757-8

First Edition : January, 2018

Seventh Updated Edition : June, 2024

Price : Rs. 11500/-

US\$ 310

© Datanet India Pvt. Ltd.

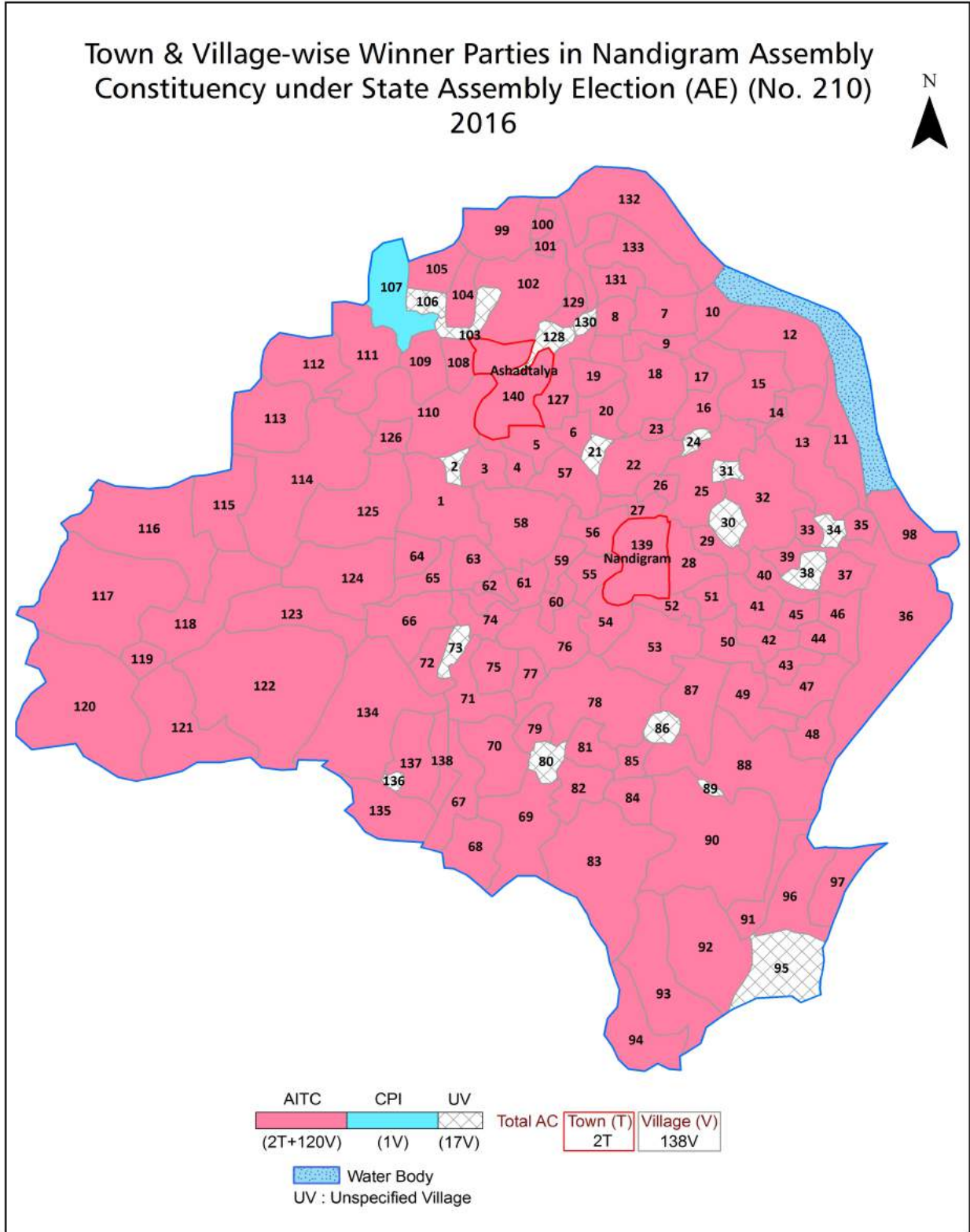
All rights reserved. No part of this book may be reproduced, stored in a retrieval system or transmitted in any form or by any means, mechanical photocopying, photographing, scanning, recording or otherwise without the prior written permission of the publisher. Please refer to Disclaimer at page no. 172 for the use of this publication.

Printed in India

Contents

No.	Particulars	Page No.
	Introduction	
1	Assembly Constituency - (Vidhan Sabha) at a Glance Features of Assembly as per Delimitation Commission of India (2008)	1-2
	Location and Political Maps	
2	Location Map Boundaries of Assembly Constituency - (Vidhan Sabha) in District Boundaries of Assembly Constituency under Parliamentary Constituency - (Lok Sabha) Town & Village-wise Winner Parties- 2024, 2021, 2019, 2016, 2014, 2011 and 2009	3-10
	Administrative Setup (2011)	
3	District Sub-district Towns Villages Inhabited Villages Uninhabited Villages Village Panchayat Intermediate Panchayat	11-17
	Demographics (2011)	
4	Population Households Rural/Urban Population Towns and Villages by Population Size Sex Ratio (Total & 0-6 Years) Religious Population Social Population Literacy Rate	18-19
	Electoral Features	
5	Important Dates of Last Elections Held Electors by Gender Service Electors Voters Voters Turnout Polling Stations & Average Number of Electors per Polling Station Electors by Age Group Present Elected Representatives	20-25
	Historical Summary Election Results	
6	Vote Share of Major Parties Winning Margin (Number & Percentage) Polarity of Parties Summary Result of Assembly Segment of Parliamentary Elections 2024, 2019, 2014, 2009, 2004 and 1999 Summary Result of Assembly Elections 2021, 2016, 2011, 2006, 2001, 1996, 1991, 1987, 1982, 1977, 1972, 1971, 1969 and 1967	26-48
	Polling Station Level Election Results	
7	Name and Number of Polling Station 2024, 2021, 2019, 2016, 2014, 2011 and 2009 Polling Station-wise Electors, Voters & Voters Turnout 2024, 2021, 2019, 2016, 2014, 2011 and 2009 Polling Station wise Elections Results 2024, 2021, 2019, 2016, 2014, 2011 and 2009	49-152
	Share of Assembly Constituency	
8	Share of Assembly Constituency - (Vidhan Sabha) in State, District and Parliamentary Constituency - (Lok Sabha)	153
	Socio-Economic Amenities (2011)	
9	Access to Administrative Units Agricultural, Manufacturing and Industrial Commodities Demographic Indicators Education Health & Manpower Drinking Water Supply Sanitation Entertainment and Recreations Infrastructure Power Food Allocation Distribution and Marketing of Agriculture Commodities Infrastructure Transport and Road Infrastructure Communication Banking and Financial Services Land Use Irrigation Source	155-169
10	Abbreviation & Sources	170-171
11	Disclaimer	172

Location & Political Map



Administrative Setup

List of Village Panchayat & Intermediate Panchayat (Block) Name - 2011

Village Name	Village Panchayat Name	Intermediate Panchayat Name
Akanda Bari	Daudpur	Nandigram - I
Amda Bad	Amdabad-I	Nandigram - II
Amgechhya	Samsabad	Nandigram - I
Amratalya	Khodambari-II	Nandigram - II
Amtalya	Bhakutia	Nandigram - I
Anantapur Part-I	Bhakutia	Nandigram - I
Babukhanbar	Bhakutia	Nandigram - I
Babukhanbar Part-II	Bhakutia	Nandigram - I
Bahadurpur	Haripur	Nandigram - I
Baincha Bari	Mahammadpur	Nandigram - I
Baishnab Chak	Birulia	Nandigram - II
Balarampur Part-I	Boyal-II	Nandigram - II
Balarampur Part-II	Boyal-II	Nandigram - II
Balibrindabanpur	Mahammadpur	Nandigram - I
Banasri Gauri	Haripur	Nandigram - I
Bar Jamtalya	Nandigram	Nandigram - I
Bar Kanda Pashara	Bhakutia	Nandigram - I
Bara Nagar	Gokulnagar	Nandigram - I
Bara Nara Singhapur Part-I	Boyal-II	Nandigram - II
Bartalya	Nandigram	Nandigram - I
Basuli Chak	Bhakutia	Nandigram - I
Bayal	Boyal-I	Nandigram - II
Bhasur Kata	Kendumarijalpai	Nandigram - I
Bhekutya	Bhakutia	Nandigram - I
Bheturya	Khodambari-I	Nandigram - II
Bhimkata	Bhakutia	Nandigram - I
Binandapur	Mahammadpur	Nandigram - I
Birulia	Birulia	Nandigram - II
Brindaban Chak	Gokulnagar	Nandigram - I

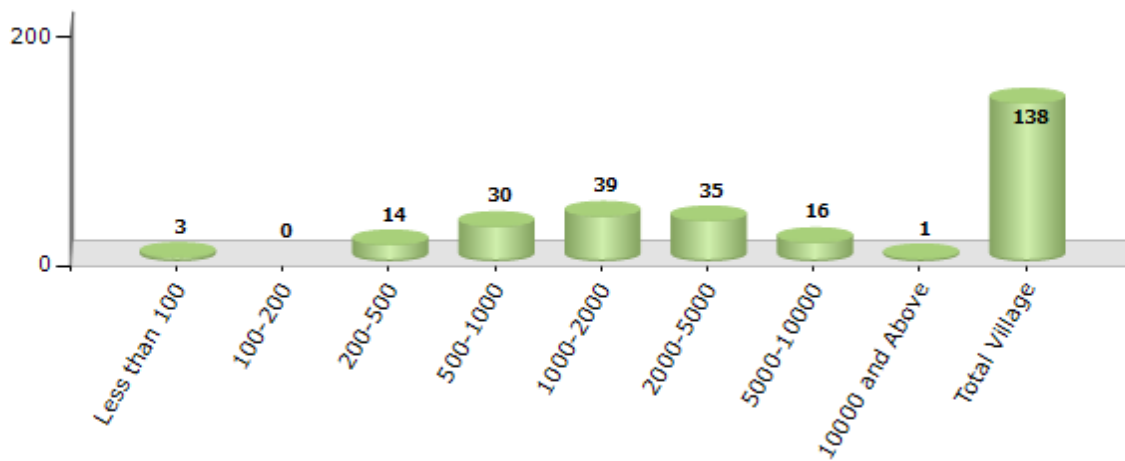
Contd....

Demographics

Number of Villages by Population Size - 2011

Less than 100	100-200	200-500	500-1000	1000-2000	2000-5000	5000-10000	10000 and Above	Total Village
3	0	14	30	39	35	16	1	138

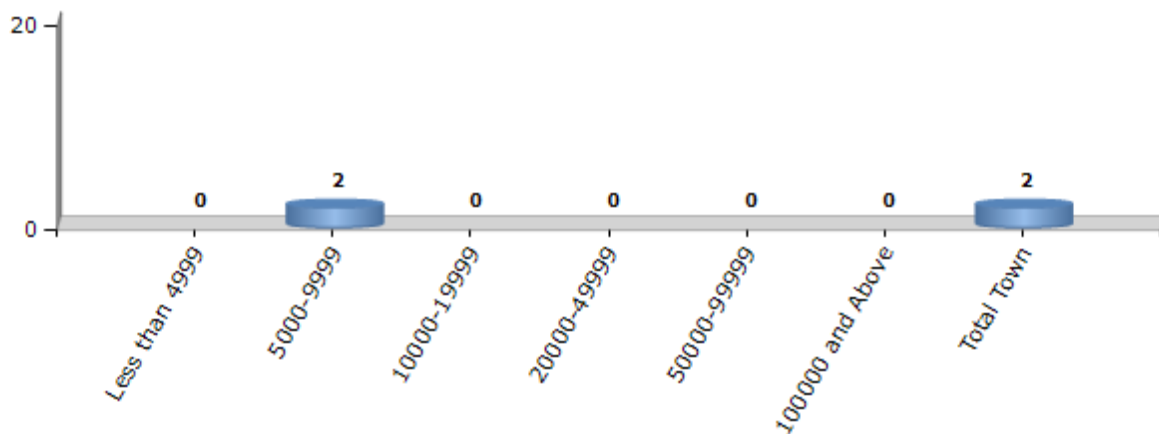
Number of Villages by Population Size - 2011



Number of Towns by Population Size - 2011

Less than 4999	5000-9999	10000-19999	20000-49999	50000-99999	100000 and Above	Total Town
0	2	0	0	0	0	2

Number of Towns by Population Size - 2011

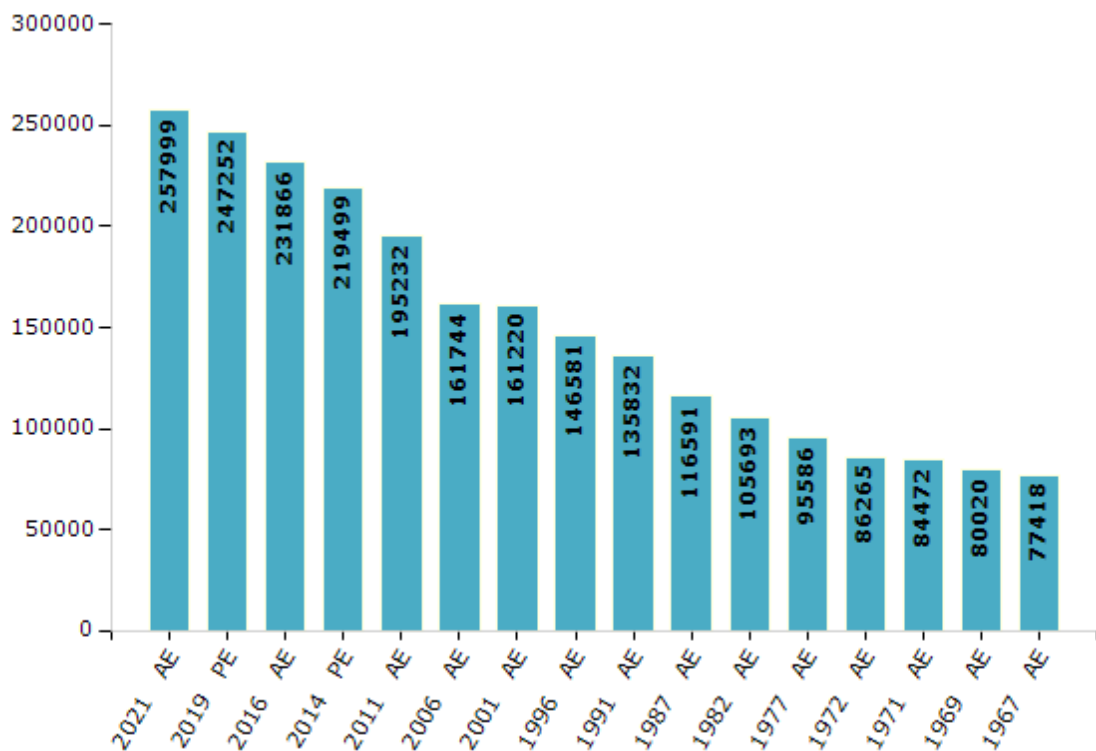


Electoral Features

Electors by Male & Female

Year	Male	Female	Others	Total	Year	Male	Female	Others	Total
2021 AE	134085	123913	1	257999	1991 AE	69949	65883	-	135832
2019 PE	128585	118666	1	247252	1987 AE	59210	57381	-	116591
2016 AE	120448	111418	0	231866	1982 AE	54618	51075	-	105693
2014 PE	114348	105151	0	219499	1977 AE	48785	46801	-	95586
2011 AE	101104	94128	0	195232	1972 AE	44160	42105	-	86265
2009 PE	-	-	-	-	1971 AE	43094	41378	-	84472
2006 AE	82366	79378	-	161744	1969 AE	41117	38903	-	80020
2004 PE	-	-	-	-	1967 AE	-	-	-	77418
2001 AE	80772	80448	-	161220	1962 AE	-	-	-	-
1999 PE	-	-	-	-	1957 AE	-	-	-	-
1996 AE	74782	71799	-	146581	1952 AE	-	-	-	-

Number of Electors



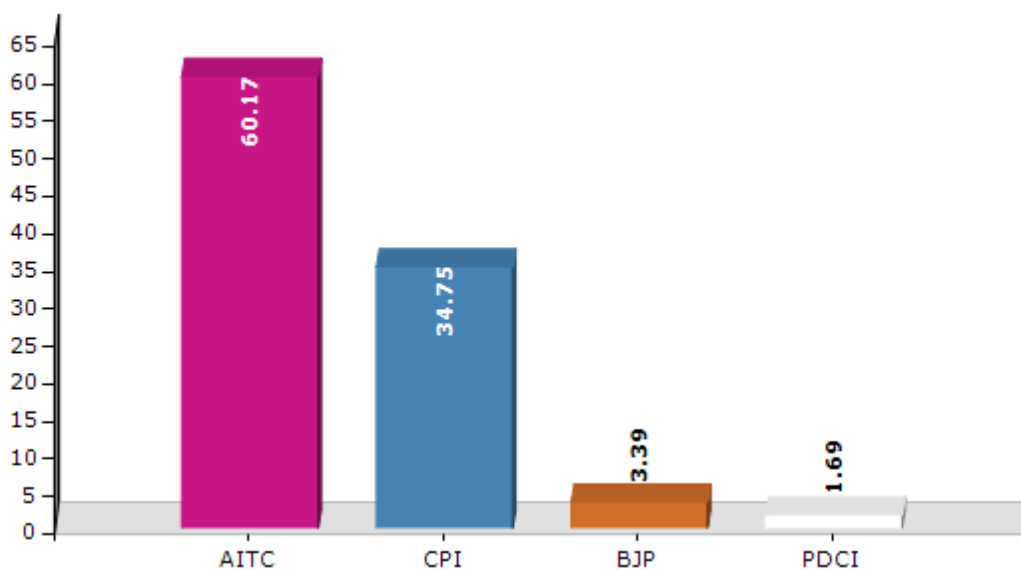
Note : AE : Assembly Election, PE : Assembly Segment of Parliamentary Election

Historical Summary Election Results

Summary Result of Assembly Election - 2011

Candidate Name	Party	Votes	Votes %
Phiroja Bibi	AITC	103300	60.17
Paramananda Bharati	CPI	59660	34.75
Kumar Bijan Das	BJP	5813	3.39
Mehedi Masud Sekh	PDCI	2898	1.69

Votes Percentage of Top Parties - 2011



Polling Station Level Election Results

Number and Name of Polling Stations (PS) (2016)

Number of Polling Stations	Name of Polling Stations	Number of Polling Stations	Name of Polling Stations
1	Terapekhia Jr. High School	22	Asadtala Binod Vidyapith (Room-1)
2	Mangalchak Pry.School	23	Asadtala Binod Vidyapith (Room-2)
3	Mangalchak New Pry.School	24	Asadtala Phanibhusan Pry. School
4	Uttar Boyal Pry. School	25	Bhimkata Pry. School
5	Boyal Bhunia Para S.S.K.	26	Babukhanbarh New Pry. School 1No.
6	Boyal Sambhunath Pry. School	27	Babukhanbarh Spl. Pry. School
7	Boyal Maktab Pry. School	28	Manuchak Milan Vidyaniketan
8	Narayanchak Pry. School	29	5Th Part Jalpai Pry. School
9	Narayanchak High School	30	Manuchak Jalpai New Pry. School
10	Chiranjibpur Pry. School	31	Basulichak Pry. School.
11	Mahagram Pry. School	32	Dinabandhupur Spl. Pry. School.
12	Ramchak Abinash Smriti Pry. School	33	Jelemara Prabhat Ssk
13	Balarampur Pry. School	34	Sreepur Bapuji Pry. School (Durgapur)
14	Ramchak Gopalchak 3Rd Part Jalpai Junior High School	35	Bhekutia Basanti Pry. School (Room No.-1)
15	Gopalchak Jharucharan Pry. School	36	Bhekutia Basanti Pry. School. (Room No.-2)
16	Purba Gopalchak Banibitan Pry. School	37	Taluk Brindabanpur Pry. School
17	Ramchak Jatnibala Pry. School (Room-1)	38	Kultalia Pry. School
18	Ramchak Jatnibala Pry. School(Room-2)	39	Anantapur Pry. School
19	Boyal Sukanta M.S.K.	40	Durgapur High School (Room No.-1)
20	Narasinghapur Pry. School	41	Durgapur High School (Room No.-2)
21	Asadtala Bhusan Chandra Pry. School	42	Kandapasra Ananda Pry. School

Contd....

Polling Station Level Election Results

Polling Station-wise Votes Secured by Overall Top Five Parties in Nandigram Assembly in Assembly Election (AE) under Tamluk Parliamentary Constituency in West Bengal (2016)

Number of Polling Station	Winner - Adhikari Suvendu (AITC)	Runner-up - Abdul Kabir Sekh (CPI)	3rd - Bijan Kumar Das (BJP)	4th - Bappaditya Nayak (SUCI)	5th - Ram Mohan Maity (BHNP)	NOTA	Other	Total Votes Secured
36	344	223	43	1	2	3	0	616
37	467	314	121	2	0	4	0	908
38	678	287	126	3	6	9	0	1109
39	241	79	29	0	2	3	0	354
40	225	209	21	0	4	1	0	460
41	391	146	34	3	1	3	0	578
42	542	293	43	3	1	5	0	887
43	545	253	42	4	3	5	0	852
44	268	86	12	1	2	2	0	371
45	822	209	48	2	1	3	0	1085
46	567	262	97	8	2	7	0	943
47	161	141	20	0	0	0	0	322
48	480	78	42	1	2	2	0	605
49	408	199	47	1	3	8	0	666
50	468	192	54	14	4	5	0	737
51	405	220	16	0	0	3	0	644
52	503	277	9	2	1	4	0	796
53	413	192	19	4	2	6	0	636
54	422	102	12	5	0	2	0	543
55	658	120	10	0	9	7	0	804
56	529	72	5	2	3	3	0	614
57	490	68	2	3	2	0	0	565
58	395	157	1	2	0	2	0	557
59	317	105	62	9	2	7	0	502
60	425	212	57	4	5	3	0	706
61	579	285	70	9	5	15	0	963
62	727	136	31	5	4	3	0	906
63	440	83	57	1	0	2	0	583
64	831	258	41	1	1	3	0	1135
65	818	102	116	1	3	10	0	1050
66	890	257	6	2	6	5	0	1166
67	368	372	52	5	3	13	0	813
68	595	93	2	3	1	2	0	696
69	447	185	88	1	2	2	0	725
70	499	115	67	4	4	11	0	700

Contd....

Polling Station Level Election Results

Winner, Runner-up and 3rd Party Position & Winning Margin According to Polling Stations in Nandigram Assembly in Assembly Election (AE) under Tamluk Parliamentary Constituency in West Bengal (2016)

Polling Station Number	Winner Party	Winner Votes (%)	Runner-up Party	Runner-up Votes (%)	Winning Margin Votes (%)	Third Party	Third Party Votes (%)	Other Votes (%)
75	AITC	556 (73.35)	CPI	131 (17.28)	425 (56.07)	BJP	63 (8.31)	8 (1.06)
76	AITC	286 (64.85)	CPI	85 (19.27)	201 (45.58)	BJP	63 (14.29)	7 (1.59)
77	AITC	476 (67.71)	CPI	143 (20.34)	333 (47.37)	BJP	75 (10.67)	9 (1.28)
78	AITC	478 (70.92)	CPI	158 (23.44)	320 (47.48)	BJP	36 (5.34)	2 (0.3)
79	AITC	560 (56.51)	CPI	240 (24.22)	320 (32.29)	BJP	172 (17.36)	19 (1.92)
80	AITC	370 (58.64)	CPI	221 (35.02)	149 (23.62)	BJP	32 (5.07)	8 (1.27)
81	AITC	579 (71.57)	CPI	174 (21.51)	405 (50.06)	BJP	48 (5.93)	8 (0.99)
82	AITC	930 (83.63)	CPI	141 (12.68)	789 (70.95)	BJP	31 (2.79)	10 (0.9)
83	AITC	706 (71.24)	CPI	246 (24.82)	460 (46.42)	BJP	32 (3.23)	7 (0.71)
84	AITC	455 (76.21)	CPI	90 (15.08)	365 (61.13)	BJP	44 (7.37)	8 (1.34)
85	AITC	563 (75.57)	CPI	145 (19.46)	418 (56.11)	BJP	28 (3.76)	9 (1.21)
86	AITC	610 (81.33)	BJP	73 (9.73)	537 (71.6)	CPI	63 (8.4)	4 (0.53)
87	AITC	565 (66.39)	CPI	232 (27.26)	333 (39.13)	BJP	52 (6.11)	2 (0.24)
88	AITC	722 (77.55)	CPI	184 (19.76)	538 (57.79)	BJP	23 (2.47)	2 (0.21)
89	AITC	488 (64.21)	CPI	226 (29.74)	262 (34.47)	BJP	36 (4.74)	10 (1.32)
90	AITC	796 (75.52)	CPI	202 (19.17)	594 (56.35)	BJP	41 (3.89)	15 (1.42)
91	AITC	590 (83.69)	CPI	109 (15.46)	481 (68.23)	BJP	3 (0.43)	3 (0.43)
92	AITC	704 (75.62)	CPI	187 (20.09)	517 (55.53)	BJP	37 (3.97)	3 (0.32)
93	AITC	357 (55.09)	CPI	217 (33.49)	140 (21.6)	BJP	64 (9.88)	10 (1.54)
94	AITC	329 (68.4)	CPI	97 (20.17)	232 (48.23)	BJP	48 (9.98)	7 (1.46)
95	AITC	560 (55.94)	CPI	357 (35.66)	203 (20.28)	BJP	48 (4.8)	36 (3.6)
96	AITC	304 (47.28)	CPI	269 (41.84)	35 (5.44)	BJP	58 (9.02)	12 (1.87)
97	AITC	249 (57.51)	CPI	153 (35.33)	96 (22.18)	BJP	25 (5.77)	6 (1.39)
98	AITC	228 (68.47)	CPI	80 (24.02)	148 (44.45)	BJP	24 (7.21)	1 (0.3)
99	AITC	334 (58.49)	CPI	200 (35.03)	134 (23.46)	BJP	28 (4.9)	9 (1.58)
100	AITC	504 (53)	CPI	366 (38.49)	138 (14.51)	BJP	69 (7.26)	12 (1.26)
101	AITC	443 (47.28)	CPI	434 (46.32)	9 (0.96)	BJP	50 (5.34)	10 (1.07)
102	AITC	506 (53.72)	CPI	370 (39.28)	136 (14.44)	BJP	51 (5.41)	15 (1.59)
103	AITC	374 (56.16)	CPI	245 (36.79)	129 (19.37)	BJP	35 (5.26)	12 (1.8)
104	AITC	499 (50.81)	CPI	432 (43.99)	67 (6.82)	BJP	38 (3.87)	13 (1.32)
105	AITC	238 (44.16)	CPI	227 (42.12)	11 (2.04)	BJP	47 (8.72)	27 (5.01)
106	AITC	414 (63.4)	CPI	175 (26.8)	239 (36.6)	BJP	49 (7.5)	15 (2.3)
107	AITC	305 (70.11)	CPI	86 (19.77)	219 (50.34)	BJP	27 (6.21)	17 (3.91)
108	AITC	524 (51.32)	CPI	419 (41.04)	105 (10.28)	BJP	60 (5.88)	18 (1.76)
109	AITC	518 (68.7)	CPI	196 (25.99)	322 (42.71)	BJP	27 (3.58)	13 (1.72)
110	AITC	429 (56.15)	CPI	286 (37.43)	143 (18.72)	BJP	39 (5.1)	10 (1.31)
111	AITC	267 (59.2)	CPI	149 (33.04)	118 (26.16)	BJP	29 (6.43)	6 (1.33)

Contd....

Socio-Economic Amenities - Rural

Access to Education Facilities

Particulars	Number of Villages (% of Population)				
	Available	Not Available	If Not Available (Distance of Nearest Facility)		
			A	B	C
Govt. Primary School	131 (99)	7 (1)	0 (0)	0 (0)	0 (0)
Private Primary School	10 (11)	128 (89)	0 (0)	0 (0)	0 (0)
Govt. Middle School	56 (67)	82 (33)	50 (21)	6 (1)	2 (1)
Private Middle School	6 (8)	132 (92)	0 (0)	0 (0)	0 (0)
Govt. Secondary School	34 (47)	104 (53)	75 (37)	6 (4)	0 (0)
Private Secondary School	4 (7)	134 (93)	1 (1)	0 (0)	0 (0)
Govt. Senior Secondary School	21 (34)	117 (66)	72 (44)	15 (8)	3 (2)
Private Senior Secondary School	3 (6)	135 (94)	0 (0)	0 (0)	0 (0)
Govt. Arts and Science Degree College	0 (0)	138 (100)	24 (18)	67 (47)	19 (18)
Private Arts and Science Degree College	1 (1)	137 (99)	0 (0)	0 (0)	0 (0)
Govt. Engineering College	0 (0)	138 (100)	0 (0)	4 (2)	39 (38)
Private Engineering College	0 (0)	138 (100)	0 (0)	4 (3)	64 (41)
Govt. Medicine College	0 (0)	138 (100)	0 (0)	3 (2)	52 (43)
Private Medicine College	0 (0)	138 (100)	0 (0)	5 (6)	49 (32)
Govt. Management Institute	0 (0)	138 (100)	0 (0)	0 (0)	32 (32)
Private Management Institute	0 (0)	138 (100)	0 (0)	5 (5)	70 (45)
Govt. Polytechnic	0 (0)	138 (100)	1 (1)	2 (2)	82 (58)
Private Polytechnic	0 (0)	138 (100)	1 (1)	4 (3)	21 (20)
Govt. Vocational Training School/ITI	4 (9)	134 (91)	10 (5)	12 (8)	64 (44)
Private Vocational Training School/ITI	1 (2)	137 (98)	3 (3)	2 (3)	15 (12)
Govt. Non Formal Training Centre	1 (2)	137 (98)	5 (3)	4 (1)	36 (34)
Private Non Formal Training Centre	0 (0)	138 (100)	0 (0)	3 (3)	18 (11)
Govt. School For Disabled	0 (0)	138 (100)	0 (0)	1 (1)	59 (46)
Private School For Disabled	0 (0)	138 (100)	0 (0)	0 (0)	45 (32)
Government Others	3 (1)	135 (99)	0 (0)	0 (0)	0 (0)
Private Others	1 (0)	137 (100)	0 (0)	0 (0)	0 (0)

Note : Distance A : Less than 5 km; B : Between 5-10 km; C : 10+ km.; Source : Data Analysis is based on 2011 Census.

DISCLAIMER

The Terms of Use and Disclaimer of Datanet India Private Limited (hereinafter referred to as "Datanet") for use of this analysis report of **Nandigram Assembly Constituency (Nandigram Vidhan Sabha)** :-

1. **Assembly Factbook™** is a Registered Trade Mark owned by Datanet.
2. All the maps are sketched and graphical representation only and have not been drawn to the scale and also not to represent the actual geographical area or boundary of the unit.
3. The data for the aforesaid analysis is based on authentic sources and has been culled from the various publications of Census, CSO and NSSO for district and block level data, various central and state government departments, Central & State Elections Commissions and the concerned Returning Officers' releases, Electoral Rolls, Election results and allied publications, internal assessment, surveys, estimates and analysis. Therefore, certain adjustment of data at micro level may have been done to arrive closer to the macro data.
4. Data have been provided on an "As Is" and "As AVAILABLE" basis
5. The colours shown in the maps or diagram and charts of a particular party, alliance or AC are indicative and do not represent them.
6. This publication which includes maps, sheets, graphs and data would be the property under copyright of Datanet only. The user may use these for its internal study, analysis and research purposes. It's public display, re-selling or any commercial uses by the user are not allowed.
7. Datanet has taken due care and caution in compilation and processing of data and allied information, but does not guarantee the accuracy, adequacy or completeness of any information/analysis and will be not responsible for any errors or omissions or for the results obtained from the use of such information/analysis.
8. All the contents for the publication have been culled from various authentic sources and Datanet reasonably believes such sources to be reliable, but does not make any representations, express or implied as to the accuracy or fitness of use of such information. The information or contents of the information/analysis do not constitute advice and should not be relied upon in making (or refraining from making) any decision. Any reliance placed upon the information provided by Datanet is the sole responsibility and strictly at the user's risk.
9. In no event will Datanet be liable for any damages (including, without limitation, damages for loss of business projects, or loss of profits) arising in contract, tort or otherwise from the use of or inability to use any of its contents, or from any action taken (or refrained from being taken) as a result of using the analysis or any of its contents. Datanet its directors, owners, editors, officials, employees, distributor and agents or any associate will not be liable for any errors in the information contained or any consequences arising from the use of the contents of the provided information/analysis.
10. If any provision of these terms and conditions is held invalid or illegal or unenforceable for any reason by any court of competent jurisdiction, such provision shall be severed and the remainder of provisions of the terms and conditions shall continue in full force and effect as if the Term of Use had been executed with the invalid, illegal or unenforceable provision eliminated.
11. If there are any discrepancies in the information provided, please bring it to attention of Datanet for suitable rectification measures.

**Buy Online This Complete Book At
Datanet India eBooks Store**

www.indiastatpublications.com

or go directly at

[http://www.indiastatpublications.com/
Assembly_factbook/West_Bengal/Tamluk/ Nandigram](http://www.indiastatpublications.com/Assembly_factbook/West_Bengal/Tamluk/Nandigram)

 **india**stat**elections**

ISBN : 978-93-5293-757-8

