



West Bengal

Assembly Factbook™

Panskura Purba Assembly Constituency



Key Electoral Data of Panskura Purba
Assembly Constituency (Vidhan Sabha)

West Bengal

Assembly Factbook™

Panskura Purba Assembly Constituency



Panskura Purba Vidhan Sabha

Editor & Director

Dr. R.K. Thukral

Research Editor

Dr. Shafeeq Rahman

Compiled, Researched and Published by Datanet India Pvt. Ltd.

D-100, 1st Floor,

Okhla Industrial Area, Phase-I,
New Delhi- 110020.

Ph.: 91-11- 43580781-84

Email : support@indiastatpublications.com

Website : www.indiastatelections.com

Online Book Store :

www.indiastatpublications.com

Report No. : AFB/WB-204-0125

ISBN : 978-93-5293-771-4

First Edition : January, 2018

Eighth Updated Edition : January, 2025

Price : Rs. 11500/-

US\$ 310

© Datanet India Pvt. Ltd.

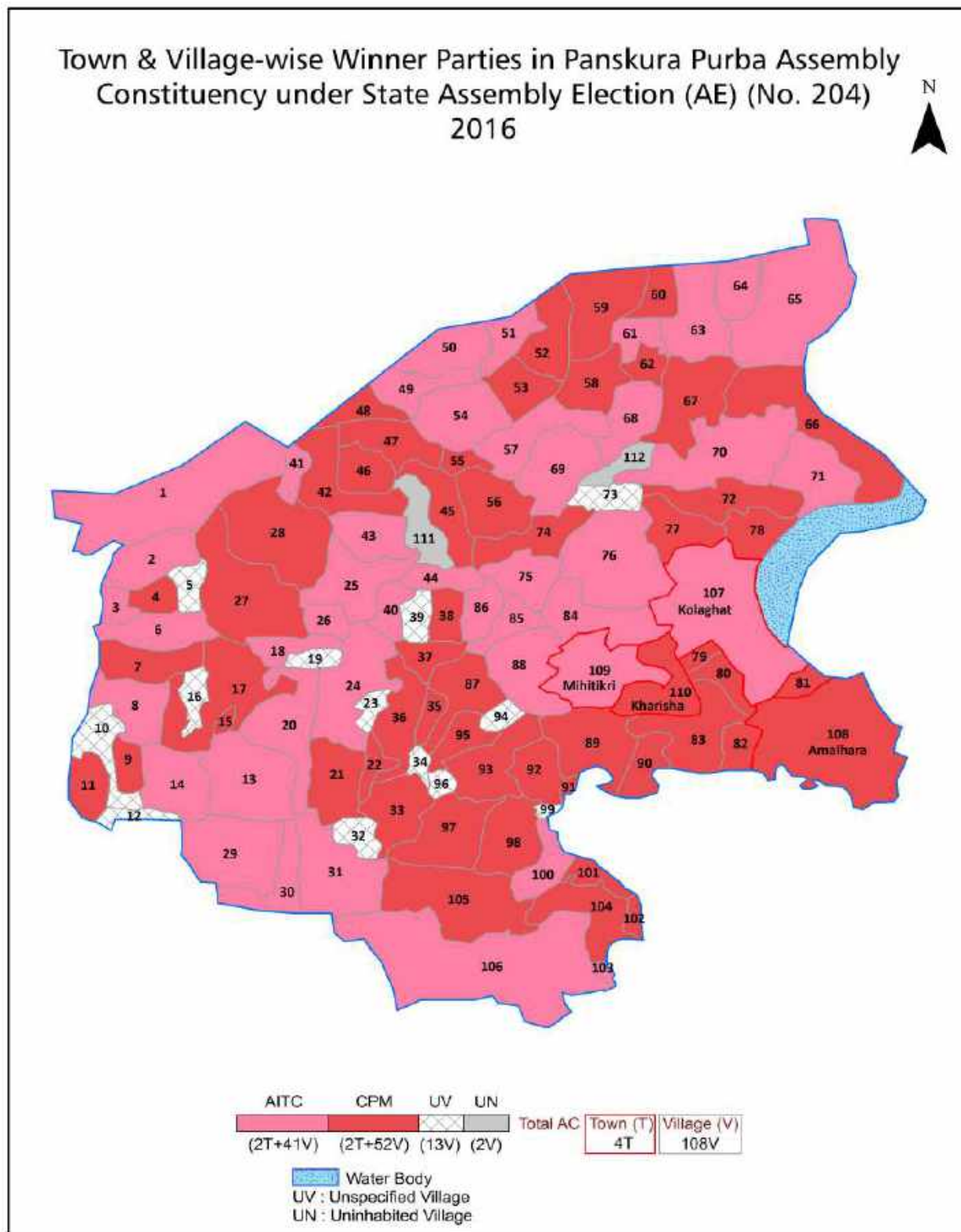
All rights reserved. No part of this book may be reproduced, stored in a retrieval system or transmitted in any form or by any means, mechanical photocopying, photographing, scanning, recording or otherwise without the prior written permission of the publisher. Please refer to Disclaimer at page no. 173 for the use of this publication.

Printed in India

Contents

No.	Particulars	Page No.
	Introduction	
1	Assembly Constituency - (Vidhan Sabha) at a Glance Features of Assembly as per Delimitation Commission of India (2008)	1-2
	Location and Political Maps	
2	Location Map Boundaries of Assembly Constituency - (Vidhan Sabha) in District Boundaries of Assembly Constituency under Parliamentary Constituency - (Lok Sabha) Town & Village-wise Winner Parties- 2024, 2021, 2019, 2016, 2014, 2011 and 2009	3-10
	Administrative Setup (2011)	
3	District Sub-district Towns Villages Inhabited Villages Uninhabited Villages Village Panchayat Intermediate Panchayat	11-17
	Demographics (2011)	
4	Population Households Rural/Urban Population Towns and Villages by Population Size Sex Ratio (Total & 0-6 Years) Religious Population Social Population Literacy Rate	18-19
	Electoral Features	
5	Important Dates of Last Elections Held Electors by Gender Service Electors Voters Voters Turnout Polling Stations & Average Number of Electors per Polling Station Electors by Age Group Present Elected Representatives	20-25
	Historical Summary Election Results	
6	Vote Share of Major Parties Winning Margin (Number & Percentage) Polarity of Parties Summary Result of Assembly Segment of Parliamentary Elections 2024, 2019, 2014, 2009, 2004 and 1999 Summary Result of Assembly Elections 2021, 2016, 2011, 2006, 2001, 1996, 1991, 1987, 1982, 1977, 1972, 1971, 1969, 1967, 1962 and 1957	26-50
	Polling Station Level Election Results	
7	Name and Number of Polling Station 2024, 2021, 2019, 2016, 2014, 2011 and 2009 Polling Station-wise Electors, Voters & Voters Turnout 2024, 2021, 2019, 2016, 2014, 2011 and 2009 Polling Station wise Elections Results 2024, 2021, 2019, 2016, 2014, 2011 and 2009	51-153
	Share of Assembly Constituency	
8	Share of Assembly Constituency - (Vidhan Sabha) in State, District and Parliamentary Constituency - (Lok Sabha)	154
	Socio-Economic Amenities (2011)	
9	Access to Administrative Units Agricultural, Manufacturing and Industrial Commodities Demographic Indicators Education Health & Manpower Drinking Water Supply Sanitation Entertainment and Recreations Infrastructure Power Food Allocation Distribution and Marketing of Agriculture Commodities Infrastructure Transport and Road Infrastructure Communication Banking and Financial Services Land Use Irrigation Source	156-170
10	Abbreviation & Sources	171-172
11	Disclaimer	173

Location & Political Map



Administrative Setup

List of Village Panchayat & Intermediate Panchayat (Block) Name - 2011

Village Name	Village Panchayat Name	Intermediate Panchayat Name
Amir Chak	Sagarbarh	Kolaghat
Arar	Kola-II	Kolaghat
Arisanda	Brindabanchak	Kolaghat
Babua (P)	Amalhanda	Kolaghat
Bagicha Kumar Chak	Deriachak	Kolaghat
Baishnab Chak	Baishnabchak	Kolaghat
Baksitala	Khangdihi	Kolaghat
Balisar	Sidhha-II	Kolaghat
Bangalpur	Deriachak	Kolaghat
Bankura Chak	Deriachak	Kolaghat
Bara Barisha (P)	Kola-I	Kolaghat
Barada Nankar	Sagarbarh	Kolaghat
Bardabar	Sagarbarh	Kolaghat
Barisha (P)	Kola-I	Kolaghat
Bathan Berya	Gopalnagar	Kolaghat
Benia	Bhogpur	Kolaghat
Betberya	Deriachak	Kolaghat
Bhogpur	Bhogpur	Kolaghat
Bishnubar	Sidhha-II	Kolaghat
Bishnubar	Sidhha-II	Kolaghat
Bordangi	Kola-II	Kolaghat
Brindaban Chak	Brindabanchak	Kolaghat
Brindaban Chak	Sagarbarh	Kolaghat
Chak Gopal	Kola-II	Kolaghat
Chandpur	Sagarbarh	Kolaghat
Chapda	Brindabanchak	Kolaghat
Chhatinda	Kola-II	Kolaghat
Dakshin Jinanda	Siddha-I	Kolaghat
Dakshin Sagarbar	Sagarbarh	Kolaghat

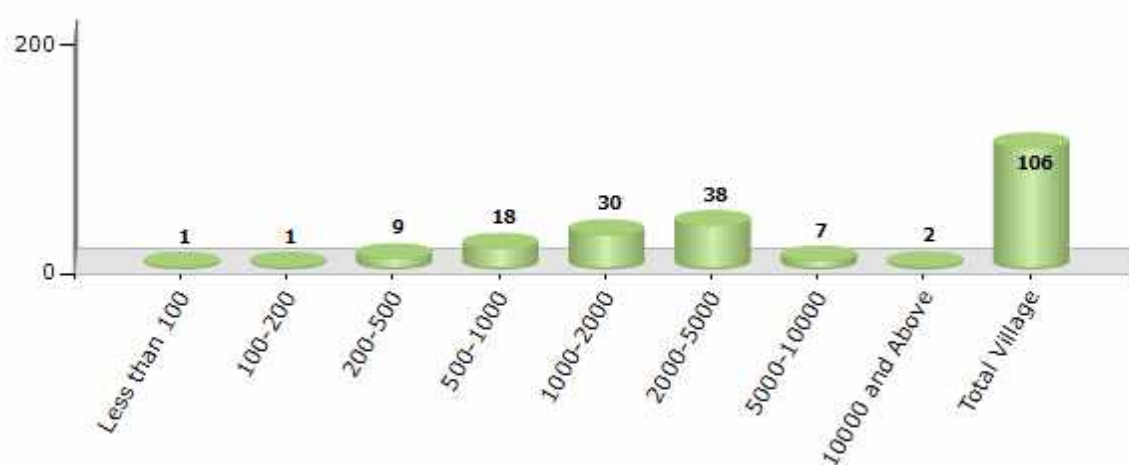
Contd....

Demographics

Number of Villages by Population Size - 2011

Less than 100	100-200	200-500	500-1000	1000-2000	2000-5000	5000-10000	10000 and Above	Total Village
1	1	9	18	30	38	7	2	106

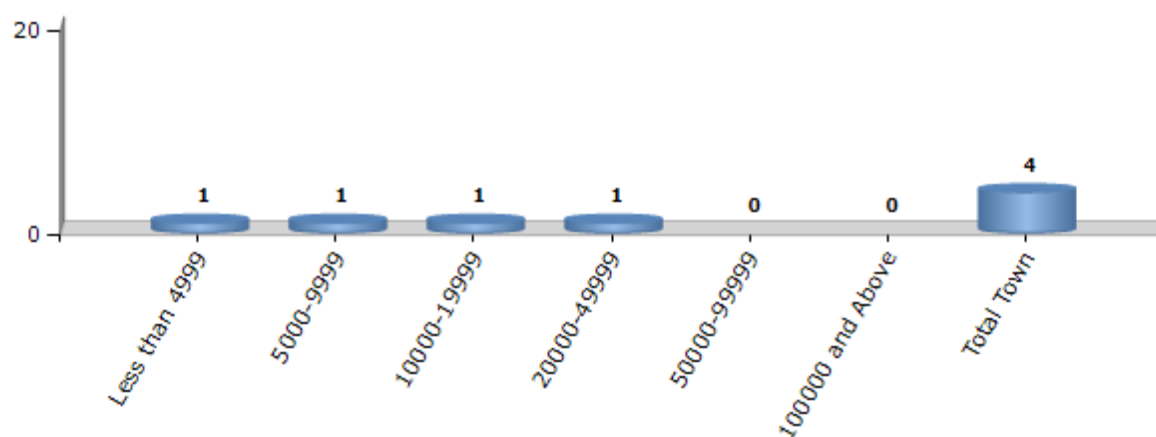
Number of Villages by Population Size - 2011



Number of Towns by Population Size - 2011

Less than 4999	5000-9999	10000-19999	20000-49999	50000-99999	100000 and Above	Total Town
1	1	1	1	0	0	4

Number of Towns by Population Size - 2011

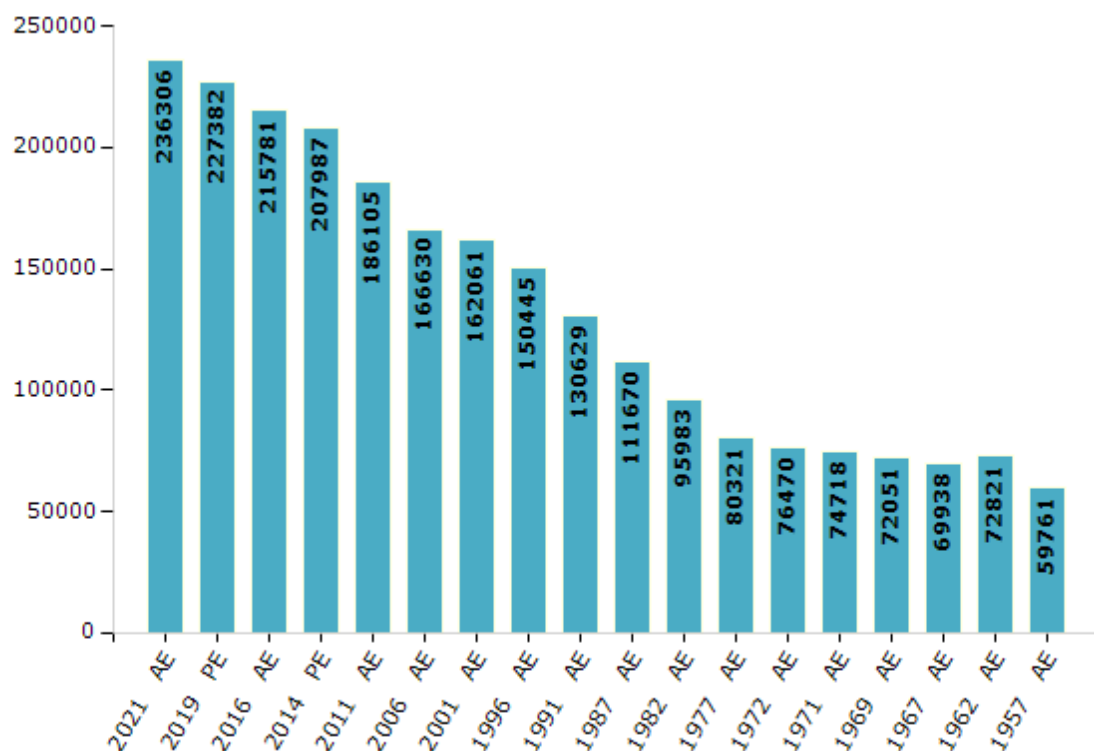


Electoral Features

Electors by Male & Female

Year	Male	Female	Others	Total	Year	Male	Female	Others	Total
2021 AE	121755	114548	3	236306	1991 AE	69119	61510	-	130629
2019 PE	117815	109561	6	227382	1987 AE	57614	54056	-	111670
2016 AE	112375	103400	6	215781	1982 AE	49623	46360	-	95983
2014 PE	108672	99314	1	207987	1977 AE	40902	39419	-	80321
2011 AE	98553	87552	0	186105	1972 AE	40795	35675	-	76470
2009 PE	-	-	-	-	1971 AE	39555	35163	-	74718
2006 AE	87061	79569	-	166630	1969 AE	36063	35988	-	72051
2004 PE	-	-	-	-	1967 AE	-	-	-	69938
2001 AE	83538	78523	-	162061	1962 AE	-	-	-	72821
1999 PE	-	-	-	-	1957 AE	-	-	-	59761
1996 AE	78793	71652	-	150445	1952 AE	-	-	-	-

Number of Electors



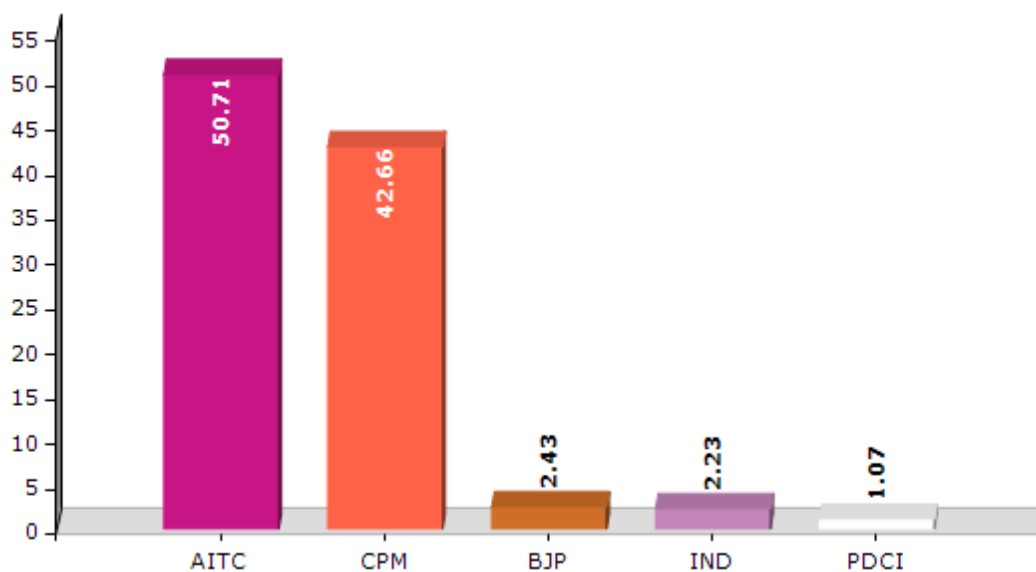
Note : AE : Assembly Election, PE : Assembly Segment of Parliamentary Election

Historical Summary Election Results

Summary Result of Assembly Election - 2011

Candidate Name	Party	Votes	Votes %
Biplab Roy Chowdhury	AITC	82957	50.71
Amiya Kumar Sahoo	CPM	69790	42.66
Debkumar Maiti	BJP	3971	2.43
Motahar Hossen Mallick	IND	3649	2.23
Kamarujjaman Khan	PDCI	1750	1.07
Sk. Mohim	IND	1460	0.89

Votes Percentage of Top Parties - 2011



Polling Station Level Election Results

Number and Name of Polling Stations (PS) (2016)

Number of Polling Stations	Name of Polling Stations	Number of Polling Stations	Name of Polling Stations
1	Brindabanchak Sitala Jr. Basic School (Room No. -1)	22	Chapda Pry. School (Room No. -1)
2	Kalachand Pry. School	23	Chapda Pry. School (Room No. -2)
3	Brindabanchak Sitala Jr. Basic School (Room No. -2)	24	Bankadanga Sitala Primary School
4	Brindabanchak Sitala Jr. Basic School (Room No. -3)	25	Balikishorepur Sibaprasad Primary School
5	Brindabanchak Pallishree Pry. School	26	Khanyadihi P.K. High School (Room-1)
6	Brindabanchak Uttarpara Pry. School (Room No. -1)	27	Khanyadihi P.K. High School (Room-2)
7	Brindabanchak Uttarpara Pry. School (Room No. -2)	28	Kajichak Kanailal Pry. School (Room-1)
8	Brindabanchak Uttarpara Pry. School (Room No. -3)	29	Khanyadihi Pry. School
9	Brindabanchak Atyayik Pry. School	30	Baxitala Primary School
10	Brindabanchak Ishan Para Pry. School	31	Roychak Jr. High School
11	Jadupur Ghanteswar Pry. School	32	Raychak Putibihari Pry. School (Room No. 2)
12	Jadupur Sri Hari Pry. School (Room-1)	33	Nijkhayra Pry. School. (Room No. 1)
13	Jadupur Sri Hari Pry. School (Room-2)	34	Nijkhayra Pry. School. (Room No. 2)
14	Arisanda Swami Satya Nanda Vidyapith	35	Kismathkhayra Pry. School. (Room No. 1)
15	Markandapur Umesh Chandra Pry. School (Room No. -2)	36	Kismathkhayra Pry. School. (Room No. 2)
16	Ramnagar Bps Primary School	37	Ramchandrapur Pry. School (Room-1)
17	Krishnanagar Kshudiram Primary School	38	Sajinagachi Primary School
18	Paramanandapur Ramanath High School (Room-1)	39	Manua Pry. School (Room No -1)
19	Paramanandapur Ramanath High School (Room-2)	40	Manua Pry. School (Room No -2)
20	Paramanandapur Bhuban Chandra Pry. School (Room-1)	41	Kulia Primary School
21	Paramanandapur Bhuban Chandra Pry. School (Room-2)	42	Mukadangi Pry. School. (Room No. 1)

Contd....

Polling Station Level Election Results

Polling Station-wise Votes Secured by Overall Top Five Parties in Panskura Purba Assembly in Assembly Election (AE) under Tamluk Parliamentary Constituency in West Bengal (2016)

Number of Polling Station	Winner - SK Ibrahim Ali (CPM)	Runner-up - Biplab Roy Chowdhury (AITC)	3rd - Aparna Laskar (BJP)	4th - Narayan Nayak (SUCI)	5th - Amiya Kumar Sahoo (BHNP)	NOTA	Other	Total Votes Secured
36	162	450	17	3	5	7	0	644
37	461	454	43	13	11	6	0	988
38	274	230	27	4	2	0	0	537
39	615	297	46	8	14	9	0	989
40	318	208	27	12	4	9	0	578
41	305	304	20	5	3	6	0	643
42	292	239	19	1	8	2	0	561
43	198	410	17	5	1	1	0	632
44	392	215	16	4	3	4	0	634
45	233	252	15	1	5	3	0	509
46	332	343	45	6	5	20	0	751
47	306	411	19	5	8	1	0	750
48	358	473	18	2	5	1	0	857
49	189	271	13	1	2	1	0	477
50	247	457	23	3	2	4	0	736
51	335	278	53	6	9	8	0	689
52	188	191	18	4	6	8	0	415
53	224	373	36	6	7	9	0	655
54	369	307	44	12	7	9	0	748
55	225	239	7	4	1	6	0	482
56	318	173	8	1	2	4	0	506
57	426	335	25	4	5	7	0	802
58	310	478	57	8	2	7	0	862
59	272	133	7	10	9	1	0	432
60	277	331	42	1	13	5	0	669
61	253	286	9	3	7	3	0	561
62	258	429	48	9	8	9	0	761
63	397	367	23	14	4	6	0	811
64	186	110	14	6	4	5	0	325
65	193	191	25	8	7	10	0	434
66	296	214	39	12	6	15	0	582
67	147	145	33	7	4	3	0	339
68	319	354	48	23	2	4	0	750
69	236	341	34	8	6	2	0	627
70	299	208	28	9	6	8	0	558

Contd....

Polling Station Level Election Results

Winner, Runner-up and 3rd Party Position & Winning Margin According to Polling Stations in Panskura Purba Assembly in Assembly Election (AE) under Tamluk Parliamentary Constituency in West Bengal (2016)

Polling Station Number	Winner Party	Winner Votes (%)	Runner-up Party	Runner-up Votes (%)	Winning Margin Votes (%)	Third Party	Third Party Votes (%)	Other Votes (%)
75	CPM	426 (53.92)	AITC	332 (42.03)	94 (11.89)	BJP	11 (1.39)	21 (2.66)
76	AITC	310 (49.92)	CPM	271 (43.64)	39 (6.28)	BJP	24 (3.86)	16 (2.58)
77	AITC	330 (50.3)	CPM	277 (42.23)	53 (8.07)	BJP	25 (3.81)	24 (3.66)
78	CPM	225 (46.2)	AITC	200 (41.07)	25 (5.13)	BJP	34 (6.98)	28 (5.75)
79	CPM	505 (58.58)	AITC	259 (30.05)	246 (28.53)	BJP	57 (6.61)	41 (4.76)
80	AITC	425 (46.35)	CPM	344 (37.51)	81 (8.84)	BJP	105 (11.45)	43 (4.69)
81	CPM	468 (63.85)	AITC	222 (30.29)	246 (33.56)	BHNP	27 (3.68)	16 (2.18)
82	CPM	418 (55.51)	AITC	279 (37.05)	139 (18.46)	BJP	27 (3.59)	29 (3.85)
83	AITC	200 (43.2)	CPM	199 (42.98)	1 (0.22)	BJP	36 (7.78)	28 (6.05)
84	CPM	358 (51)	AITC	243 (34.62)	115 (16.38)	BJP	65 (9.26)	36 (5.13)
85	CPM	418 (60.76)	AITC	165 (23.98)	253 (36.78)	BJP	63 (9.16)	42 (6.1)
86	AITC	283 (52.5)	CPM	161 (29.87)	122 (22.63)	BJP	60 (11.13)	35 (6.49)
87	AITC	254 (52.81)	CPM	145 (30.15)	109 (22.66)	BJP	62 (12.89)	20 (4.16)
88	CPM	386 (58.48)	AITC	223 (33.79)	163 (24.69)	BHNP	25 (3.79)	26 (3.94)
89	AITC	414 (68.09)	CPM	128 (21.05)	286 (47.04)	BJP	36 (5.92)	30 (4.93)
90	AITC	363 (48.08)	CPM	184 (24.37)	179 (23.71)	BJP	181 (23.97)	27 (3.58)
91	AITC	322 (50.71)	CPM	244 (38.43)	78 (12.28)	BJP	60 (9.45)	9 (1.42)
92	AITC	258 (49.9)	CPM	243 (47)	15 (2.9)	BJP	8 (1.55)	8 (1.55)
93	CPM	387 (52.37)	AITC	333 (45.06)	54 (7.31)	BJP	5 (0.68)	14 (1.89)
94	CPM	455 (54.75)	AITC	310 (37.3)	145 (17.45)	BJP	42 (5.05)	24 (2.89)
95	CPM	356 (60.96)	AITC	195 (33.39)	161 (27.57)	BJP	19 (3.25)	14 (2.4)
96	CPM	369 (48.17)	AITC	354 (46.21)	15 (1.96)	BJP	27 (3.52)	16 (2.09)
97	AITC	357 (55.01)	CPM	247 (38.06)	110 (16.95)	BJP	26 (4.01)	19 (2.93)
98	CPM	529 (54.76)	AITC	348 (36.02)	181 (18.74)	SUCI	59 (6.11)	30 (3.11)
99	AITC	314 (61.81)	CPM	168 (33.07)	146 (28.74)	BJP	16 (3.15)	10 (1.97)
100	AITC	299 (47.39)	CPM	188 (29.79)	111 (17.6)	BHNP	107 (16.96)	37 (5.86)
101	AITC	356 (45.82)	CPM	331 (42.6)	25 (3.22)	BJP	69 (8.88)	21 (2.7)
102	CPM	346 (47.01)	AITC	341 (46.33)	5 (0.68)	BJP	31 (4.21)	18 (2.45)
103	CPM	320 (49.38)	AITC	286 (44.14)	34 (5.24)	BJP	26 (4.01)	16 (2.47)
104	AITC	425 (63.24)	CPM	192 (28.57)	233 (34.67)	BJP	50 (7.44)	5 (0.74)
105	CPM	325 (55.84)	AITC	213 (36.6)	112 (19.24)	BJP	26 (4.47)	18 (3.09)
106	CPM	343 (45.86)	AITC	333 (44.52)	10 (1.34)	BJP	42 (5.61)	30 (4.01)
107	CPM	325 (49.32)	AITC	281 (42.64)	44 (6.68)	BJP	36 (5.46)	17 (2.58)
108	CPM	258 (45.34)	AITC	247 (43.41)	11 (1.93)	BJP	45 (7.91)	19 (3.34)
109	CPM	418 (53.25)	AITC	317 (40.38)	101 (12.87)	BJP	24 (3.06)	26 (3.31)
110	CPM	259 (49.15)	AITC	216 (40.99)	43 (8.16)	BJP	38 (7.21)	14 (2.66)
111	CPM	407 (52.05)	AITC	301 (38.49)	106 (13.56)	BJP	50 (6.39)	24 (3.07)

Contd....

Socio-Economic Amenities - Rural

Access to Education Facilities

Particulars	Number of Villages (% of Population)				
	Available	Not Available	If Not Available (Distance of Nearest Facility)		
			A	B	C
Govt. Primary School	103 (100)	3 (0)	0 (0)	0 (0)	0 (0)
Private Primary School	13 (17)	93 (83)	0 (0)	0 (0)	0 (0)
Govt. Middle School	32 (46)	74 (54)	62 (43)	1 (2)	0 (0)
Private Middle School	4 (8)	102 (92)	1 (0)	0 (0)	0 (0)
Govt. Secondary School	20 (30)	86 (70)	77 (59)	0 (0)	0 (0)
Private Secondary School	2 (4)	104 (96)	1 (2)	0 (0)	0 (0)
Govt. Senior Secondary School	16 (26)	90 (74)	77 (61)	1 (2)	0 (0)
Private Senior Secondary School	1 (1)	105 (99)	0 (0)	0 (0)	0 (0)
Govt. Arts and Science Degree College	1 (2)	105 (98)	2 (1)	36 (30)	57 (57)
Private Arts and Science Degree College	0 (0)	106 (100)	0 (0)	1 (0)	0 (0)
Govt. Engineering College	0 (0)	106 (100)	1 (0)	16 (10)	8 (7)
Private Engineering College	1 (2)	105 (98)	9 (6)	45 (49)	18 (19)
Govt. Medicine College	1 (2)	105 (98)	0 (0)	1 (1)	82 (75)
Private Medicine College	1 (2)	105 (98)	0 (0)	0 (0)	7 (5)
Govt. Management Institute	0 (0)	106 (100)	2 (1)	2 (1)	13 (10)
Private Management Institute	0 (0)	106 (100)	7 (6)	24 (21)	41 (42)
Govt. Polytechnic	0 (0)	106 (100)	0 (0)	1 (0)	43 (35)
Private Polytechnic	0 (0)	106 (100)	7 (5)	5 (10)	36 (34)
Govt. Vocational Training School/ITI	8 (16)	98 (84)	37 (34)	3 (4)	29 (22)
Private Vocational Training School/ITI	1 (2)	105 (98)	3 (1)	1 (1)	14 (11)
Govt. Non Formal Training Centre	8 (16)	98 (84)	0 (0)	1 (0)	22 (13)
Private Non Formal Training Centre	1 (1)	105 (99)	1 (1)	3 (2)	15 (14)
Govt. School For Disabled	0 (0)	106 (100)	0 (0)	1 (0)	47 (34)
Private School For Disabled	1 (2)	105 (98)	8 (8)	1 (0)	17 (20)
Government Others	5 (5)	101 (95)	0 (0)	0 (0)	0 (0)
Private Others	4 (5)	102 (95)	0 (0)	0 (0)	0 (0)

Note : Distance A : Less than 5 km; B : Between 5-10 km; C : 10+ km.; Source : Data Analysis is based on 2011 Census.

DISCLAIMER

The Terms of Use and Disclaimer of Datanet India Private Limited (hereinafter referred to as "Datanet") for use of this analysis report of **Panskura Purba Assembly Constituency (Panskura Purba Vidhan Sabha)** :-

1. **Assembly Factbook™** is a Registered Trade Mark owned by Datanet.
2. All the maps are sketched and graphical representation only and have not been drawn to the scale and also not to represent the actual geographical area or boundary of the unit.
3. The data for the aforesaid analysis is based on authentic sources and has been culled from the various publications of Census, CSO and NSSO for district and block level data, various central and state government departments, Central & State Elections Commissions and the concerned Returning Officers' releases, Electoral Rolls, Election results and allied publications, internal assessment, surveys, estimates and analysis. Therefore, certain adjustment of data at micro level may have been done to arrive closer to the macro data.
4. Data have been provided on an "As Is" and "As AVAILABLE" basis
5. The colours shown in the maps or diagram and charts of a particular party, alliance or AC are indicative and do not represent them.
6. This publication which includes maps, sheets, graphs and data would be the property under copyright of Datanet only. The user may use these for its internal study, analysis and research purposes. It's public display, re-selling or any commercial uses by the user are not allowed.
7. Datanet has taken due care and caution in compilation and processing of data and allied information, but does not guarantee the accuracy, adequacy or completeness of any information/analysis and will be not responsible for any errors or omissions or for the results obtained from the use of such information/analysis.
8. All the contents for the publication have been culled from various authentic sources and Datanet reasonably believes such sources to be reliable, but does not make any representations, express or implied as to the accuracy or fitness of use of such information. The information or contents of the information/analysis do not constitute advice and should not be relied upon in making (or refraining from making) any decision. Any reliance placed upon the information provided by Datanet is the sole responsibility and strictly at the user's risk.
9. In no event will Datanet be liable for any damages (including, without limitation, damages for loss of business projects, or loss of profits) arising in contract, tort or otherwise from the use of or inability to use any of its contents, or from any action taken (or refrained from being taken) as a result of using the analysis or any of its contents. Datanet its directors, owners, editors, officials, employees, distributor and agents or any associate will not be liable for any errors in the information contained or any consequences arising from the use of the contents of the provided information/analysis.
10. If any provision of these terms and conditions is held invalid or illegal or unenforceable for any reason by any court of competent jurisdiction, such provision shall be severed and the remainder of provisions of the terms and conditions shall continue in full force and effect as if the Term of Use had been executed with the invalid, illegal or unenforceable provision eliminated.
11. If there are any discrepancies in the information provided, please bring it to attention of Datanet for suitable rectification measures.

Buy Online This Complete Book At
Datanet India eBooks Store

www.indiastatpublications.com

or go directly at

[http://www.indiastatpublications.com/
Assembly_factbook/West_Bengal/Tamluk/ Panskura_Purba](http://www.indiastatpublications.com/Assembly_factbook/West_Bengal/Tamluk/Panskura_Purba)

 **indiaSTAT**elections

