



West Bengal

Assembly Factbook™

Tamluk Assembly Constituency



Key Electoral Data of Tamluk
Assembly Constituency (Vidhan Sabha)

West Bengal

Assembly Factbook™

Tamluk Assembly Constituency



Tamluk Vidhan Sabha

Editor & Director

Dr. R.K. Thukral

Research Editor

Dr. Shafeeq Rahman

Compiled, Researched and Published by Datanet India Pvt. Ltd.

D-100, 1st Floor,

Okhla Industrial Area, Phase-I,
New Delhi- 110020.

Ph.: 91-11- 43580781-84

Email : support@indiastatpublications.com

Website : www.indiastatelections.com

Online Book Store :

www.indiastatpublications.com

Report No. : AFB/WB-203-0125

ISBN : 978-93-5293-823-0

First Edition : January, 2018

Eighth Updated Edition : January, 2025

Price : Rs. 11500/-

US\$ 310

© Datanet India Pvt. Ltd.

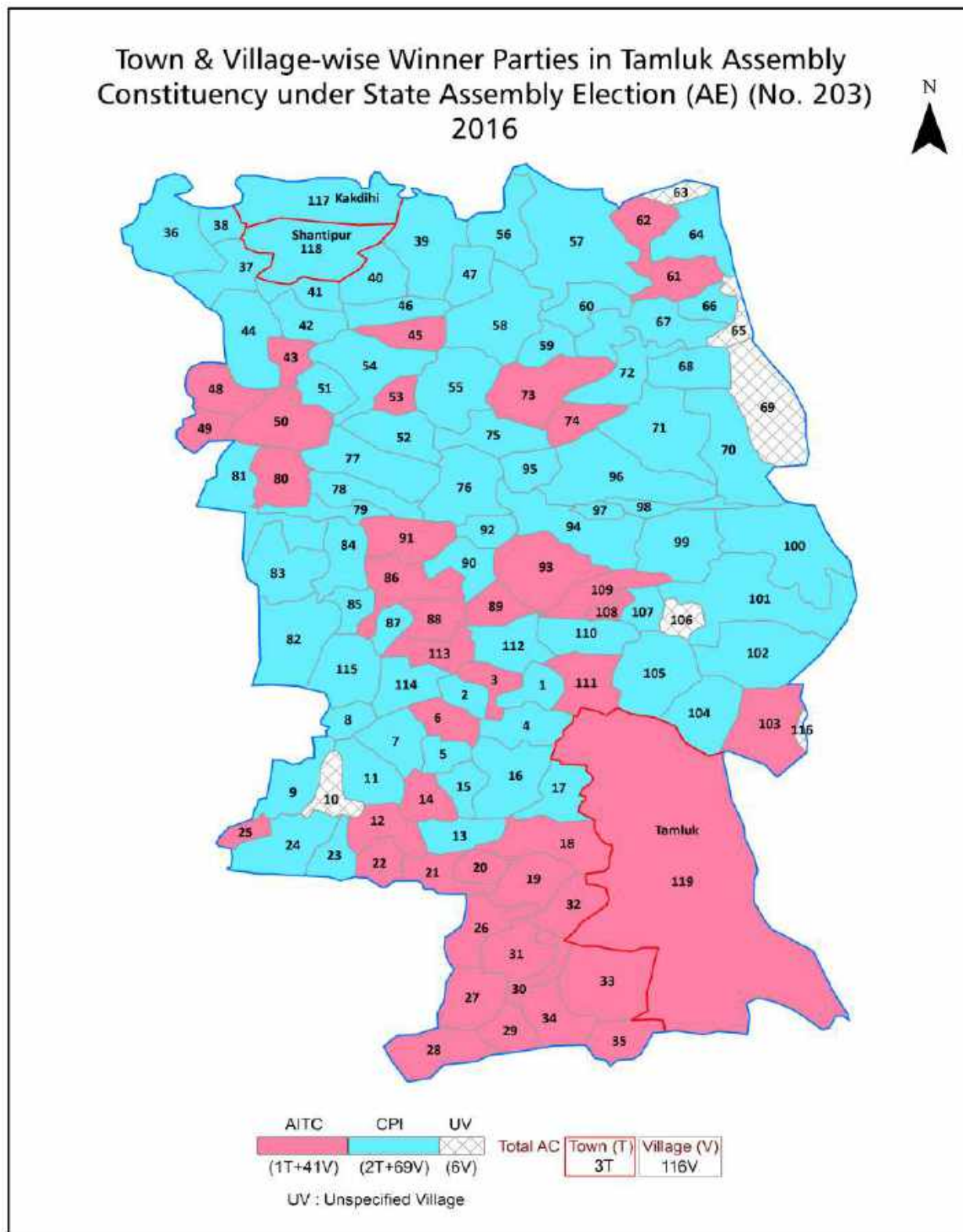
All rights reserved. No part of this book may be reproduced, stored in a retrieval system or transmitted in any form or by any means, mechanical photocopying, photographing, scanning, recording or otherwise without the prior written permission of the publisher. Please refer to Disclaimer at page no. 182 for the use of this publication.

Printed in India

Contents

No.	Particulars	Page No.
	Introduction	
1	Assembly Constituency - (Vidhan Sabha) at a Glance Features of Assembly as per Delimitation Commission of India (2008)	1-2
	Location and Political Maps	
2	Location Map Boundaries of Assembly Constituency - (Vidhan Sabha) in District Boundaries of Assembly Constituency under Parliamentary Constituency - (Lok Sabha) Town & Village-wise Winner Parties- 2024, 2021, 2019, 2016, 2014, 2011 and 2009	3-10
	Administrative Setup (2011)	
3	District Sub-district Towns Villages Inhabited Villages Uninhabited Villages Village Panchayat Intermediate Panchayat	11-16
	Demographics (2011)	
4	Population Households Rural/Urban Population Towns and Villages by Population Size Sex Ratio (Total & 0-6 Years) Religious Population Social Population Literacy Rate	17-18
	Electoral Features	
5	Important Dates of Last Elections Held Electors by Gender Service Electors Voters Voters Turnout Polling Stations & Average Number of Electors per Polling Station Electors by Age Group Present Elected Representatives	19-24
	Historical Summary Election Results	
6	Vote Share of Major Parties Winning Margin (Number & Percentage) Polarity of Parties Summary Result of Assembly Segment of Parliamentary Elections 2024, 2019, 2014, 2009, 2004 and 1999 Summary Result of Assembly Elections 2021, 2016, 2011, 2006, 2001, 1996, 1991, 1987, 1982, 1977, 1972, 1971, 1969, 1967, 1962, 1957 and 1952	25-50
	Polling Station Level Election Results	
7	Name and Number of Polling Station 2024, 2021, 2019, 2016, 2014, 2011 and 2009 Polling Station-wise Electors, Voters & Voters Turnout 2024, 2021, 2019, 2016, 2014, 2011 and 2009 Polling Station wise Elections Results 2024, 2021, 2019, 2016, 2014, 2011 and 2009	51-162
	Share of Assembly Constituency	
8	Share of Assembly Constituency - (Vidhan Sabha) in State, District and Parliamentary Constituency - (Lok Sabha)	163
	Socio-Economic Amenities (2011)	
9	Access to Administrative Units Agricultural, Manufacturing and Industrial Commodities Demographic Indicators Education Health & Manpower Drinking Water Supply Sanitation Entertainment and Recreations Infrastructure Power Food Allocation Distribution and Marketing of Agriculture Commodities Infrastructure Transport and Road Infrastructure Communication Banking and Financial Services Land Use Irrigation Source	165-179
10	Abbreviation & Sources	180-181
11	Disclaimer	182

Location & Political Map



Administrative Setup

List of Village Panchayat & Intermediate Panchayat (Block) Name - 2011

Village Name	Village Panchayat Name	Intermediate Panchayat Name
Achaipur	Kharui-I	Sahid Matangini
Agar	Balluk-II	Sahid Matangini
Ajangechhya	Uttarsonamui	Tamluk
Akandi	Shantipur-II	Sahid Matangini
Alinan	Kakharda	Sahid Matangini
Amgechhya	Pipulberia-II	Tamluk
Astara	Dhalhara	Sahid Matangini
Balarampur	Kharui-II	Sahid Matangini
Balikalua	Pipulberia-II	Tamluk
Ballok	Balluk-I	Sahid Matangini
Bamanara	Dhalhara	Sahid Matangini
Banhichar	Pipulberia-II	Tamluk
Banpur	Kharui-I	Sahid Matangini
Bansda	Shantipur-II	Sahid Matangini
Baragechhe	Shantipur-I	Sahid Matangini
Barari	Shantipur-II	Sahid Matangini
Barasati	Shantipur-II	Sahid Matangini
Barhara Shankar	Balluk-II	Sahid Matangini
Barkalu	Bishnubar-II	Tamluk
Barkhoskana	Dhalhara	Sahid Matangini
Barnan	Shantipur-II	Sahid Matangini
Barsiuri	Kakharda	Sahid Matangini
Belun	Kakharda	Sahid Matangini
Bhandarbarya	Uttarsonamui	Tamluk
Bhubaneswarpur	Pipulberia-I	Tamluk
Bhubunkalua	Pipulberia-II	Tamluk
Biswas	Dhalhara	Sahid Matangini
Chak Srikrishnapur	Uttarsonamui	Tamluk
Chandramer	Dhalhara	Sahid Matangini

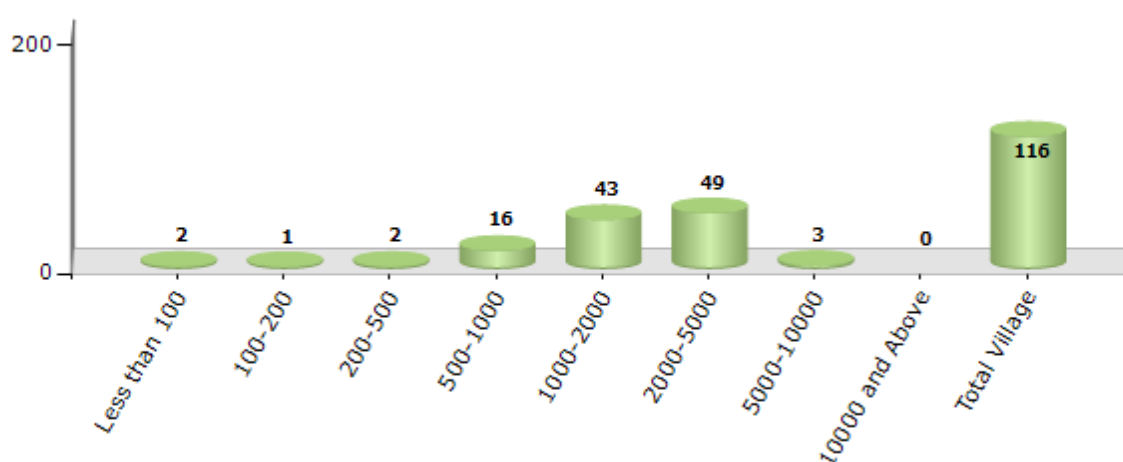
Contd....

Demographics

Number of Villages by Population Size - 2011

Less than 100	100-200	200-500	500-1000	1000-2000	2000-5000	5000-10000	10000 and Above	Total Village
2	1	2	16	43	49	3	0	116

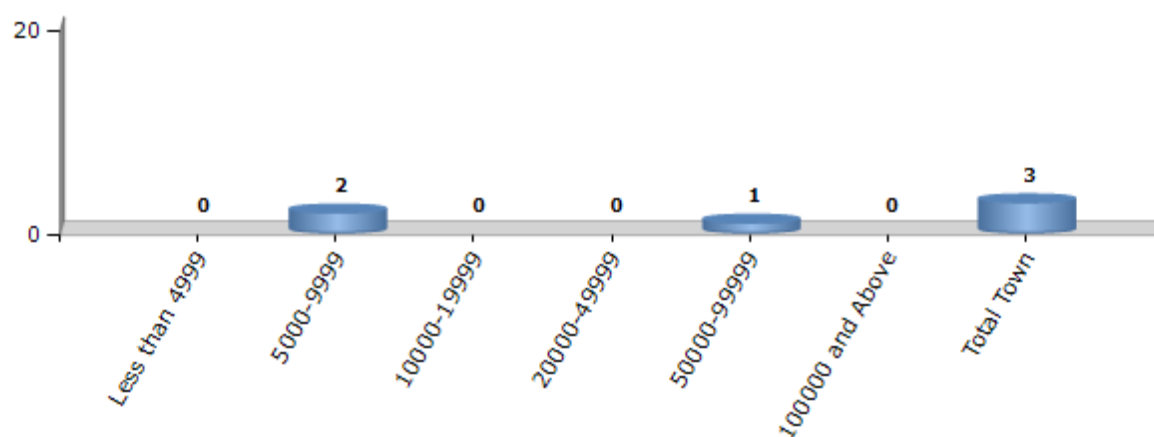
Number of Villages by Population Size - 2011



Number of Towns by Population Size - 2011

Less than 4999	5000-9999	10000-19999	20000-49999	50000-99999	100000 and Above	Total Town
0	2	0	0	1	0	3

Number of Towns by Population Size - 2011



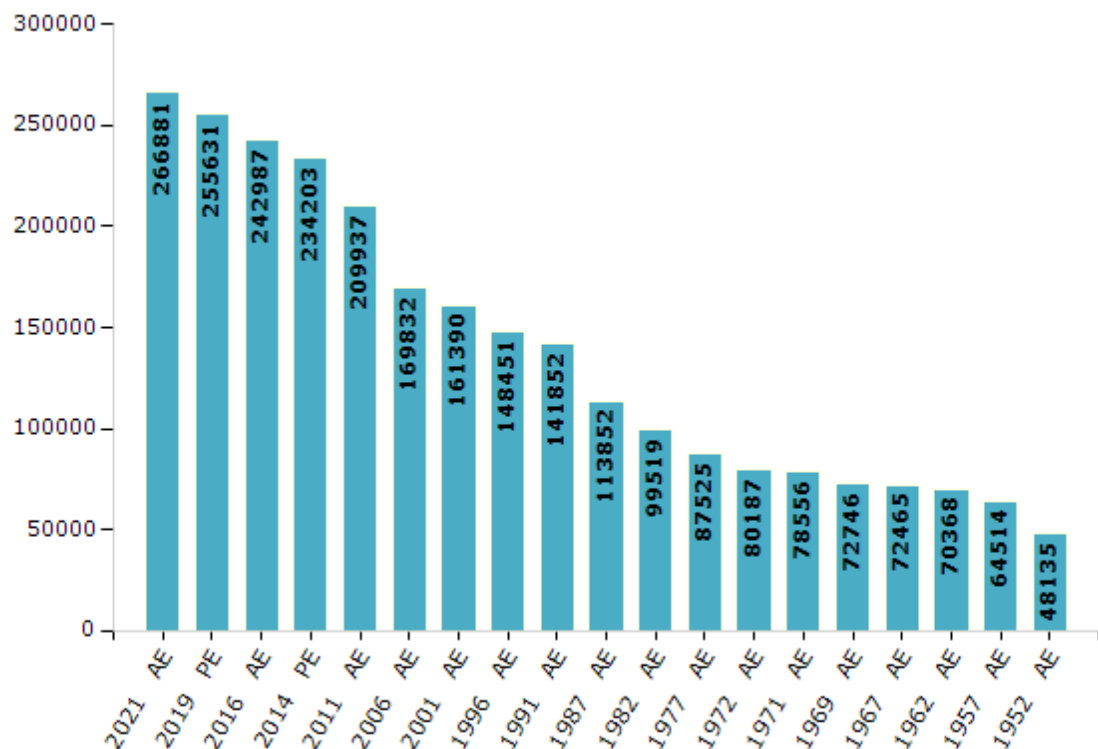
Electoral Features

Electors by Male & Female

Year	Male	Female	Others	Total
2021 AE	136623	130250	8	266881
2019 PE	131923	123704	4	255631
2016 AE	126063	116918	6	242987
2014 PE	121985	112215	3	234203
2011 AE	109864	100073	0	209937
2009 PE	-	-	-	-
2006 AE	87059	82773	-	169832
2004 PE	-	-	-	-
2001 AE	82208	79182	-	161390
1999 PE	-	-	-	-
1996 AE	77419	71032	-	148451

Year	Male	Female	Others	Total
1991 AE	69087	72765	-	141852
1987 AE	58454	55398	-	113852
1982 AE	51217	48302	-	99519
1977 AE	44699	42826	-	87525
1972 AE	41771	38416	-	80187
1971 AE	40853	37703	-	78556
1969 AE	36383	36363	-	72746
1967 AE	-	-	-	72465
1962 AE	-	-	-	70368
1957 AE	-	-	-	64514
1952 AE	-	-	-	48135

Number of Electors



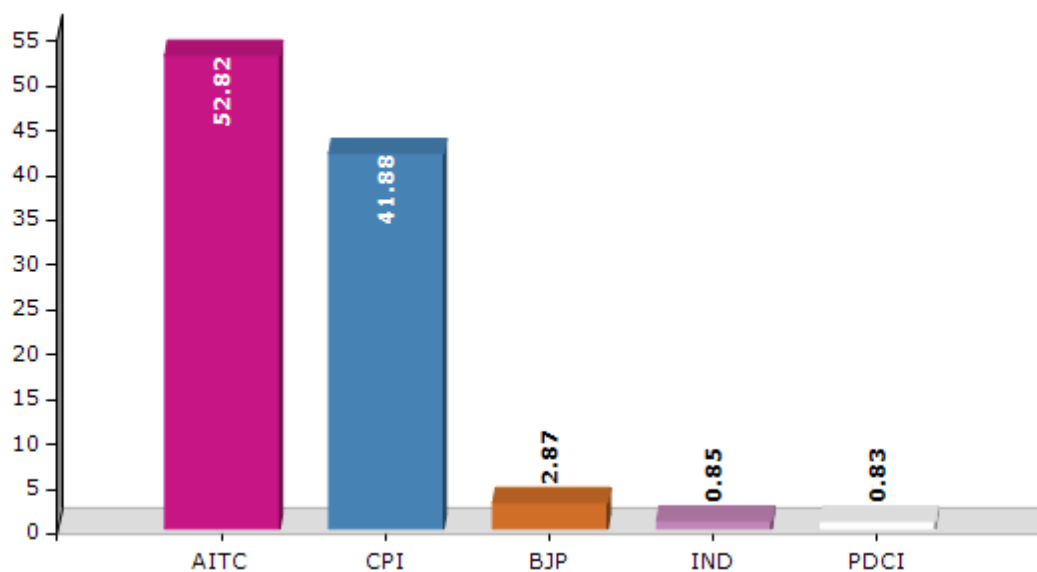
Note : AE : Assembly Election, PE : Assembly Segment of Parliamentary Election

Historical Summary Election Results

Summary Result of Assembly Election - 2011

Candidate Name	Party	Votes	Votes %
Saumen Kumar Mahapatra	AITC	99765	52.82
Jagannath Mitra	CPI	79089	41.88
Malay Kumar Singha	BJP	5423	2.87
Ram Chandra Maity	IND	1610	0.85
Sk. Khairuddin Rahaman	PDCI	1563	0.83
Ataul Rahaman Bhuniya	IUC	1414	0.75

Votes Percentage of Top Parties - 2011



Polling Station Level Election Results

Number and Name of Polling Stations (PS) (2016)

Number of Polling Stations	Name of Polling Stations	Number of Polling Stations	Name of Polling Stations
1	Srikrishnapur Pry.School, At Srikrishnapur	22	Dariala Sindhurani Girls` High School, Dariala
2	Srikrishnapur Iclds, At Srikrishnapur	23	Dariala Susamamoyee Prathamik Vidyalaya, Dariala
3	Khanjadapur Prathamik Vidyalaya, At Khanjadapur Kakdih	24	Barasati Prathamik Vidyalaya, At Barasati Haldichak
4	Sridhar Milan Mandir Granthagar (Gr. Floor)	25	Dupjora Pry. School
5	Andulia Bijoy Krishna Prathamik Vidyalaya, At Andulia	26	Bhitar Agar Prathamik Vidyalaya, At Bhitar Agar
6	Santipur Dolaipara Ssk, At Santipur	27	Ramchandrapur Primary School At Ramchandrapur
7	Santipur Maktab Pry. School, At Santipur	28	Ramchandrapur Baikuntha Vidyapith (H.S) At Ramchandrapur
8	Santipur Purba Para Pry. School, At Santipur	29	Akandi Prathamik Vidyalaya, At Akandi
9	Santipur Purba Para Iclds (Subhash Pally), At Santipur	30	Sahara Burari Birajabala Prathamik Vidyalaya, At Burari(R-1)
10	Santipur Dakshin Para Pry. Sch., At Santipur (R-1)	31	Sahara Iclds At Sahara
11	Santipur Dakshin Para Pry. Sch., At Santipur (R-2)	32	Sahara Burari Birajabala Prathamik Vidyalaya, At Burari(R-2)
12	Santipur Paschim Para Iclds Feeding Centre, At Santipur	33	Hakola Jr. Basic Prathamik Vidyalaya, At Hakola
13	Santipur Board Prathamik Vidyalaya At Santipur	34	Brindabanpur Prathamik Vidyalaya, At Hakola (Brindabanpur)
14	Bar Gurlia Joggendra Pry. School, At Gurlia	35	Barnan High School At Barnan
15	Gurlia Msk	36	Barnan Pry. School At Barnan
16	Bargachia Prathamik Vidyalaya, At Bargachia	37	Bansda Sribas Abaitanik Uchha Prathamik Vidyalaya, At Bansda
17	Bargachia Nanibala Girls` School At Bargachia	38	Bansda Junior High School, At Bansda
18	Chimutia Prathamik Vidyalaya At Bargachia	39	Gathra Prathamik School, At Gathra
19	Chimutia Sishu Siksha Kendra At Chimutia Bargachia	40	Kharui Pry. School , At Kharui(R-1)
20	Chitra Prathamik Vidyalaya (Gr.Fl.), At Chitra	41	Kharui Pry. School , At Kharui(R-2)
21	Chitra Deshbandhu Pathagar At Chitra	42	Kharui Union High School (West Side), At Kharui (R-1)

Contd....

Polling Station Level Election Results

Polling Station-wise Votes Secured by Overall Top Five Parties in Tamluk Assembly in Assembly Election (AE) under Tamluk Parliamentary Constituency in West Bengal (2016)

Number of Polling Station	Winner - Ashok Dinda (CPI)	Runner-up - Nirbed Ray (AITC)	3rd - Biswajit Dutta (Mana) (BJP)	4th - Satish Sau (SUCI)	5th - Gautam Dutta (IND)	NOTA	Other	Total Votes Secured
36	560	397	43	11	4	3	0	1018
37	252	219	10	3	2	3	4	493
38	349	333	17	30	1	5	1	736
39	240	191	24	33	0	4	1	493
40	370	299	79	5	6	10	7	776
41	385	258	43	17	5	7	2	717
42	171	172	11	3	0	1	3	361
43	615	260	31	4	5	11	2	928
44	492	318	24	5	8	10	3	860
45	173	177	8	4	1	3	2	368
46	395	399	29	41	2	8	7	881
47	312	145	15	4	0	3	2	481
48	359	263	32	15	0	6	2	677
49	309	223	29	0	2	6	0	569
50	102	172	17	0	1	1	1	294
51	316	390	36	2	5	5	7	761
52	383	237	35	1	5	6	2	669
53	303	358	41	4	1	2	1	710
54	496	567	60	5	4	8	1	1141
55	256	196	30	1	1	5	0	489
56	286	270	9	14	2	2	1	584
57	365	475	61	5	4	13	3	926
58	295	204	26	4	0	7	1	537
59	387	200	30	39	1	6	13	676
60	473	325	99	12	1	14	9	933
61	422	551	38	4	5	10	3	1033
62	437	421	22	0	2	6	3	891
63	377	210	61	1	4	5	2	660
64	538	253	3	3	6	7	1	811
65	403	460	30	2	4	7	3	909
66	300	278	10	7	3	9	2	609
67	448	421	54	1	1	6	1	932
68	343	476	27	0	1	4	3	854
69	197	295	18	4	2	2	4	522
70	302	339	28	8	2	6	5	690

Contd....

Polling Station Level Election Results

Winner, Runner-up and 3rd Party Position & Winning Margin According to Polling Stations in Tamluk Assembly in Assembly Election (AE) under Tamluk Parliamentary Constituency in West Bengal (2016)

Polling Station Number	Winner Party	Winner Votes (%)	Runner-up Party	Runner-up Votes (%)	Winning Margin Votes (%)	Third Party	Third Party Votes (%)	Other Votes (%)
75	AITC	264 (47.57)	CPI	218 (39.28)	46 (8.29)	SUCI	43 (7.75)	30 (5.41)
76	AITC	333 (35.09)	CPI	321 (33.83)	12 (1.26)	SUCI	272 (28.66)	23 (2.42)
77	CPI	381 (44.35)	AITC	335 (39)	46 (5.35)	BJP	111 (12.92)	32 (3.73)
78	AITC	355 (52.05)	CPI	169 (24.78)	186 (27.27)	SUCI	103 (15.1)	55 (8.06)
79	CPI	444 (46.84)	AITC	434 (45.78)	10 (1.06)	BJP	41 (4.32)	29 (3.06)
80	CPI	213 (47.87)	AITC	152 (34.16)	61 (13.71)	SUCI	55 (12.36)	25 (5.62)
81	AITC	441 (47.01)	CPI	415 (44.24)	26 (2.77)	SUCI	46 (4.9)	36 (3.84)
82	CPI	466 (53.75)	AITC	352 (40.6)	114 (13.15)	BJP	31 (3.58)	18 (2.08)
83	CPI	323 (53.3)	AITC	225 (37.13)	98 (16.17)	BJP	40 (6.6)	18 (2.97)
84	CPI	298 (53.5)	AITC	189 (33.93)	109 (19.57)	SUCI	38 (6.82)	32 (5.75)
85	AITC	234 (36.56)	CPI	225 (35.16)	9 (1.4)	SUCI	141 (22.03)	40 (6.25)
86	AITC	170 (50.45)	SUCI	83 (24.63)	87 (25.82)	CPI	69 (20.47)	15 (4.45)
87	CPI	408 (47.28)	AITC	311 (36.04)	97 (11.24)	BJP	77 (8.92)	67 (7.76)
88	AITC	359 (38.81)	CPI	335 (36.22)	24 (2.59)	SUCI	189 (20.43)	42 (4.54)
89	CPI	318 (48.55)	AITC	222 (33.89)	96 (14.66)	SUCI	70 (10.69)	45 (6.87)
90	AITC	182 (36.62)	CPI	176 (35.41)	6 (1.21)	SUCI	77 (15.49)	62 (12.47)
91	CPI	268 (39.76)	AITC	266 (39.47)	2 (0.29)	SUCI	86 (12.76)	54 (8.01)
92	CPI	411 (54.95)	AITC	214 (28.61)	197 (26.34)	BJP	90 (12.03)	33 (4.41)
93	CPI	256 (44.68)	SUCI	205 (35.78)	51 (8.9)	AITC	83 (14.49)	29 (5.06)
94	CPI	482 (49.84)	AITC	351 (36.3)	131 (13.54)	BJP	71 (7.34)	63 (6.51)
95	CPI	265 (45.3)	SUCI	165 (28.21)	100 (17.09)	AITC	130 (22.22)	25 (4.27)
96	CPI	284 (48.71)	SUCI	176 (30.19)	108 (18.52)	AITC	98 (16.81)	25 (4.29)
97	CPI	482 (46.84)	AITC	413 (40.14)	69 (6.7)	SUCI	86 (8.36)	48 (4.66)
98	CPI	461 (58.43)	AITC	282 (35.74)	179 (22.69)	BJP	21 (2.66)	25 (3.17)
99	CPI	380 (48.84)	AITC	297 (38.17)	83 (10.67)	SUCI	68 (8.74)	33 (4.24)
100	AITC	368 (49.26)	CPI	320 (42.84)	48 (6.42)	BJP	45 (6.02)	14 (1.87)
101	AITC	236 (49.68)	CPI	211 (44.42)	25 (5.26)	BJP	15 (3.16)	13 (2.74)
102	AITC	345 (47.65)	CPI	337 (46.55)	8 (1.1)	BJP	21 (2.9)	21 (2.9)
103	AITC	504 (51.96)	CPI	407 (41.96)	97 (10)	BJP	35 (3.61)	24 (2.47)
104	CPI	333 (53.8)	AITC	221 (35.7)	112 (18.1)	BJP	49 (7.92)	16 (2.58)
105	CPI	234 (53.92)	AITC	169 (38.94)	65 (14.98)	BJP	17 (3.92)	14 (3.23)
106	CPI	383 (58.65)	AITC	254 (38.9)	129 (19.75)	BJP	10 (1.53)	6 (0.92)
107	CPI	516 (57.72)	AITC	294 (32.89)	222 (24.83)	BJP	63 (7.05)	21 (2.35)
108	AITC	233 (47.17)	CPI	219 (44.33)	14 (2.84)	BJP	28 (5.67)	14 (2.83)
109	AITC	350 (53.03)	CPI	241 (36.52)	109 (16.51)	BJP	55 (8.33)	14 (2.12)
110	CPI	257 (43.41)	AITC	239 (40.37)	18 (3.04)	BJP	82 (13.85)	14 (2.36)
111	AITC	521 (57.19)	CPI	357 (39.19)	164 (18)	BJP	29 (3.18)	4 (0.44)

Contd....

Socio-Economic Amenities - Rural

Access to Education Facilities

Particulars	Number of Villages (% of Population)				
	Available	Not Available	If Not Available (Distance of Nearest Facility)		
			A	B	C
Govt. Primary School	110 (99)	6 (1)	0 (0)	0 (0)	0 (0)
Private Primary School	8 (8)	108 (92)	0 (0)	0 (0)	0 (0)
Govt. Middle School	40 (44)	76 (56)	45 (33)	1 (1)	0 (0)
Private Middle School	0 (0)	116 (100)	3 (2)	0 (0)	0 (0)
Govt. Secondary School	26 (33)	90 (67)	68 (49)	0 (0)	0 (0)
Private Secondary School	0 (0)	116 (100)	2 (2)	0 (0)	0 (0)
Govt. Senior Secondary School	15 (21)	101 (79)	77 (59)	4 (2)	1 (1)
Private Senior Secondary School	0 (0)	116 (100)	1 (1)	0 (0)	0 (0)
Govt. Arts and Science Degree College	0 (0)	116 (100)	13 (11)	48 (38)	30 (25)
Private Arts and Science Degree College	0 (0)	116 (100)	2 (4)	0 (0)	0 (0)
Govt. Engineering College	0 (0)	116 (100)	1 (1)	11 (10)	25 (22)
Private Engineering College	0 (0)	116 (100)	4 (7)	27 (26)	18 (13)
Govt. Medicine College	0 (0)	116 (100)	0 (0)	2 (2)	34 (32)
Private Medicine College	0 (0)	116 (100)	0 (0)	3 (3)	37 (34)
Govt. Management Institute	0 (0)	116 (100)	0 (0)	3 (3)	21 (20)
Private Management Institute	0 (0)	116 (100)	1 (1)	0 (0)	50 (41)
Govt. Polytechnic	0 (0)	116 (100)	3 (2)	0 (0)	32 (29)
Private Polytechnic	0 (0)	116 (100)	5 (5)	5 (5)	33 (25)
Govt. Vocational Training School/ITI	9 (11)	107 (89)	24 (16)	0 (0)	19 (20)
Private Vocational Training School/ITI	1 (1)	115 (99)	11 (10)	0 (0)	10 (8)
Govt. Non Formal Training Centre	2 (3)	114 (97)	6 (4)	6 (4)	2 (2)
Private Non Formal Training Centre	0 (0)	116 (100)	9 (10)	2 (2)	4 (3)
Govt. School For Disabled	5 (4)	111 (96)	1 (0)	3 (2)	4 (2)
Private School For Disabled	0 (0)	116 (100)	3 (2)	3 (4)	29 (28)
Government Others	7 (7)	109 (93)	0 (0)	0 (0)	0 (0)
Private Others	1 (1)	115 (99)	0 (0)	0 (0)	0 (0)

Note : Distance A : Less than 5 km; B : Between 5-10 km; C : 10+ km.; Source : Data Analysis is based on 2011 Census.

DISCLAIMER

The Terms of Use and Disclaimer of Datanet India Private Limited (hereinafter referred to as "Datanet") for use of this analysis report of **Tamluk Assembly Constituency (Tamluk Vidhan Sabha)** :-

1. **Assembly Factbook™** is a Registered Trade Mark owned by Datanet.
2. All the maps are sketched and graphical representation only and have not been drawn to the scale and also not to represent the actual geographical area or boundary of the unit.
3. The data for the aforesaid analysis is based on authentic sources and has been culled from the various publications of Census, CSO and NSSO for district and block level data, various central and state government departments, Central & State Elections Commissions and the concerned Returning Officers' releases, Electoral Rolls, Election results and allied publications, internal assessment, surveys, estimates and analysis. Therefore, certain adjustment of data at micro level may have been done to arrive closer to the macro data.
4. Data have been provided on an "As Is" and "As AVAILABLE" basis
5. The colours shown in the maps or diagram and charts of a particular party, alliance or AC are indicative and do not represent them.
6. This publication which includes maps, sheets, graphs and data would be the property under copyright of Datanet only. The user may use these for its internal study, analysis and research purposes. It's public display, re-selling or any commercial uses by the user are not allowed.
7. Datanet has taken due care and caution in compilation and processing of data and allied information, but does not guarantee the accuracy, adequacy or completeness of any information/analysis and will be not responsible for any errors or omissions or for the results obtained from the use of such information/analysis.
8. All the contents for the publication have been culled from various authentic sources and Datanet reasonably believes such sources to be reliable, but does not make any representations, express or implied as to the accuracy or fitness of use of such information. The information or contents of the information/analysis do not constitute advice and should not be relied upon in making (or refraining from making) any decision. Any reliance placed upon the information provided by Datanet is the sole responsibility and strictly at the user's risk.
9. In no event will Datanet be liable for any damages (including, without limitation, damages for loss of business projects, or loss of profits) arising in contract, tort or otherwise from the use of or inability to use any of its contents, or from any action taken (or refrained from being taken) as a result of using the analysis or any of its contents. Datanet its directors, owners, editors, officials, employees, distributor and agents or any associate will not be liable for any errors in the information contained or any consequences arising from the use of the contents of the provided information/analysis.
10. If any provision of these terms and conditions is held invalid or illegal or unenforceable for any reason by any court of competent jurisdiction, such provision shall be severed and the remainder of provisions of the terms and conditions shall continue in full force and effect as if the Term of Use had been executed with the invalid, illegal or unenforceable provision eliminated.
11. If there are any discrepancies in the information provided, please bring it to attention of Datanet for suitable rectification measures.

Buy Online This Complete Book At
Datanet India eBooks Store

www.indiastatpublications.com

or go directly at

[http://www.indiastatpublications.com/
Assembly_factbook/West_Bengal/Tamluk/ Tamluk](http://www.indiastatpublications.com/Assembly_factbook/West_Bengal/Tamluk/Tamluk)

 **indiaSTAT**elections

ISBN : 978-93-5293-823-0

