



West Bengal

Assembly Factbook™

Amta Assembly Constituency



Key Electoral Data of Amta
Assembly Constituency (Vidhan Sabha)

West Bengal

Assembly Factbook™

Amta Assembly Constituency



Amta Vidhan Sabha

Editor & Director

Dr. R.K. Thukral

Research Editor

Dr. Shafeeq Rahman

Compiled, Researched and Published by Datanet India Pvt. Ltd.

D-100, 1st Floor,

Okhla Industrial Area, Phase-I,
New Delhi- 110020.

Ph.: 91-11- 43580781-84

Email : support@indiastatpublications.com

Website : www.indiastatelections.com

Online Book Store :

www.indiastatpublications.com

Report No. : AFB/WB-181-0125

ISBN : 978-93-5293-559-8

First Edition : January, 2018

Eighth Updated Edition : January, 2025

Price : Rs. 11500/-

US\$ 310

© Datanet India Pvt. Ltd.

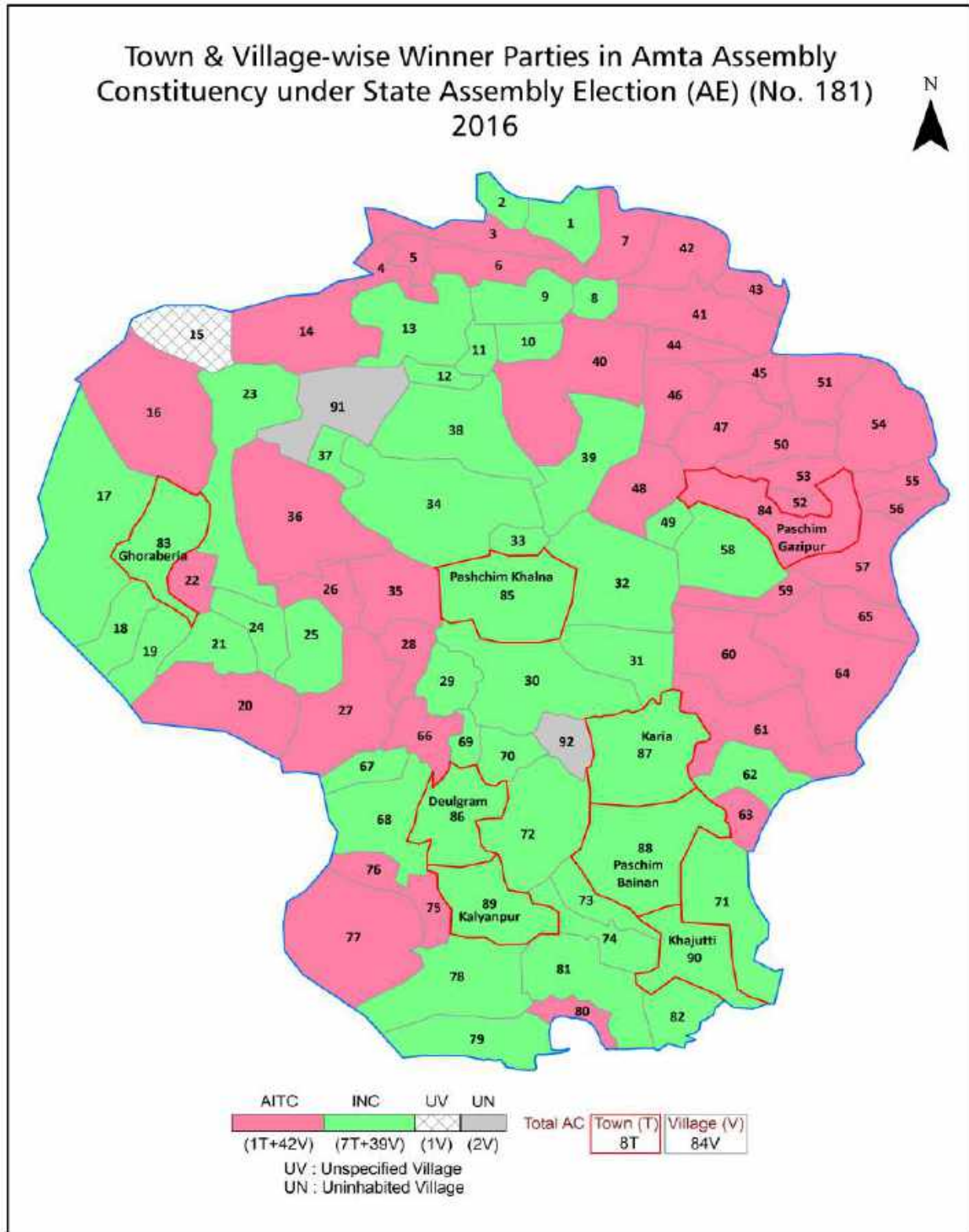
All rights reserved. No part of this book may be reproduced, stored in a retrieval system or transmitted in any form or by any means, mechanical photocopying, photographing, scanning, recording or otherwise without the prior written permission of the publisher. Please refer to Disclaimer at page no. 176 for the use of this publication.

Printed in India

Contents

No.	Particulars	Page No.
	Introduction	
1	Assembly Constituency - (Vidhan Sabha) at a Glance Features of Assembly as per Delimitation Commission of India (2008)	1-2
	Location and Political Maps	
2	Location Map Boundaries of Assembly Constituency - (Vidhan Sabha in District Boundaries of Assembly Constituency under Parliamentary Constituency - (Lok Sabha) Town & Village-wise Winner Parties- 2024, 2021, 2019, 2016, 2014, 2011 and 2009	3-10
	Administrative Setup (2011)	
3	District Sub-district Towns Villages Inhabited Villages Uninhabited Villages Village Panchayat Intermediate Panchayat	11-15
	Demographics (2011)	
4	Population Households Rural/Urban Population Towns and Villages by Population Size Sex Ratio (Total & 0-6 Years) Religious Population Social Population Literacy Rate	16-17
	Electoral Features	
5	Important Dates of Last Elections Held Electors by Gender Service Electors Voters Voters Turnout Polling Stations & Average Number of Electors per Polling Station Electors by Age Group Present Elected Representatives	18-23
	Historical Summary Election Results	
6	Vote Share of Major Parties Winning Margin (Number & Percentage Polarity of Parties Summary Result of Assembly Segment of Parliamentary Elections 2024, 2019, 2014, 2009, 2004 and 1999 Summary Result of Assembly Elections 2021, 2016, 2011, 2006, 2001, 1996, 1991, 1987, 1982, 1977, 1972, 1971, 1969, 1967 and 1962	24-47
	Polling Station Level Election Results	
7	Name and Number of Polling Station 2024, 2021, 2019, 2016, 2014, 2011 and 2009 Polling Station-wise Electors, Voters & Voters Turnout 2024, 2021, 2019, 2016, 2014, 2011 and 2009 Polling Station wise Elections Results 2024, 2021, 2019, 2016, 2014, 2011 and 2009	48-156
	Share of Assembly Constituency	
8	Share of Assembly Constituency - (Vidhan Sabha) in State, District and Parliamentary Constituency - (Lok Sabha)	157
	Socio-Economic Amenities (2011)	
9	Access to Administrative Units Agricultural, Manufacturing and Industrial Commodities Demographic Indicators Education Health & Manpower Drinking Water Supply Sanitation Entertainment and Recreations Infrastructure Power Food Allocation Distribution and Marketing of Agriculture Commodities Infrastructure Transport and Road Infrastructure Communication Banking and Financial Services Land Use Irrigation Source	159-173
10	Abbreviation & Sources	174-175
11	Disclaimer	176

Location & Political Map



Administrative Setup

List of Village Panchayat & Intermediate Panchayat (Block) Name - 2011

Village Name	Village Panchayat Name	Intermediate Panchayat Name
Ajangachhi	Kasmoli	Amta - II
Amragari	Amragori	Amta - II
Amrajol	Kalyanpur	Bagnan - I
Bagur	Sabsit	Bagnan - I
Baksi	Baksihat	Bagnan - I
Bankura	Kusberia	Amta - II
Bargazipur	Gazipur	Amta - II
Beral	Ghoraberia Chitnan	Amta - II
Betai	Noyapara	Amta - II
Bhateghari	Thalia	Amta - II
Bholsar	Baksihat	Bagnan - I
Binalakrishnabati	Binla Krishnabati	Amta - II
Birampur	Kalyanpur	Bagnan - I
Boalia	Amragori	Amta - II
Brahmangram	Sabsit	Bagnan - I
Chak Janardan	Amragori	Amta - II
Chak Kundalia	Binla Krishnabati	Amta - II
Chakur	Sabsit	Bagnan - I
Chingrajola	Jhikira	Amta - II
Chitnan	Ghoraberia Chitnan	Amta - II
Dakshin Bhatora	Bhatora	Amta - II
Dakshin Jaypur	Jhamtia	Amta - II
Dakshin Khalna	Kalna	Amta - II
Degram	Baksihat	Bagnan - I
Dhaipur	Thalia	Amta - II
Dhanyaghari	Kasmoli	Amta - II
Dwipamalita	Kalyanpur	Bagnan - I
Fatik Beria	Kasmoli	Amta - II
Ghanashyam Chak	Amragori	Amta - II

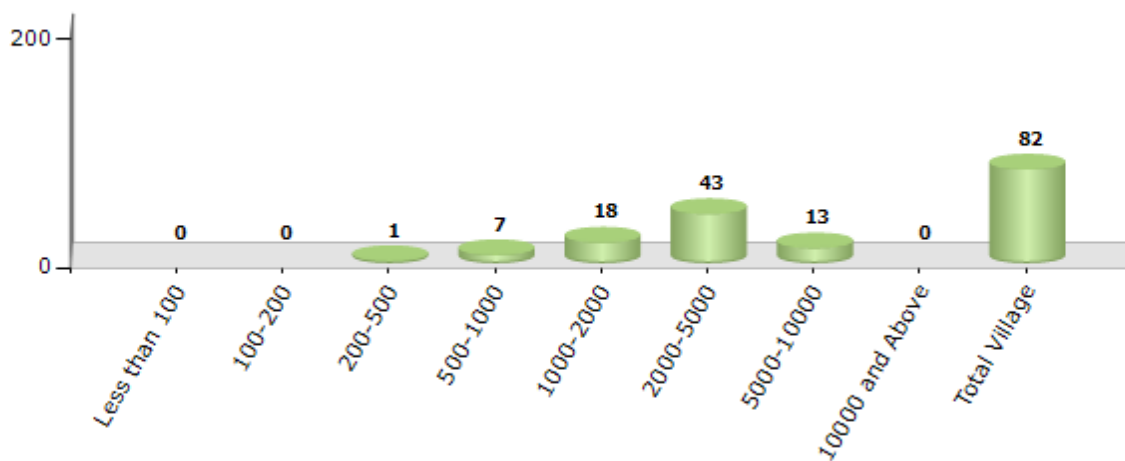
Contd....

Demographics

Number of Villages by Population Size - 2011

Less than 100	100-200	200-500	500-1000	1000-2000	2000-5000	5000-10000	10000 and Above	Total Village
0	0	1	7	18	43	13	0	82

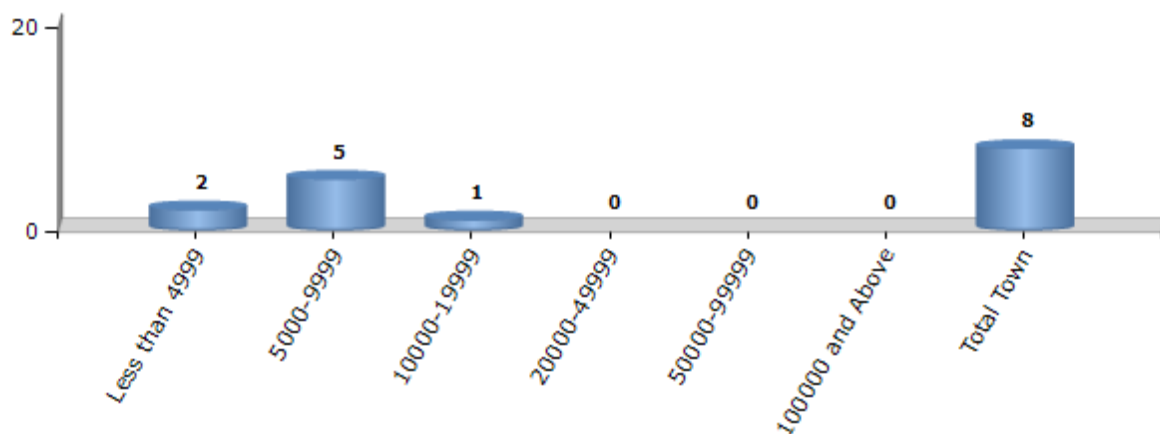
Number of Villages by Population Size - 2011



Number of Towns by Population Size - 2011

Less than 4999	5000-9999	10000-19999	20000-49999	50000-99999	100000 and Above	Total Town
2	5	1	0	0	0	8

Number of Towns by Population Size - 2011

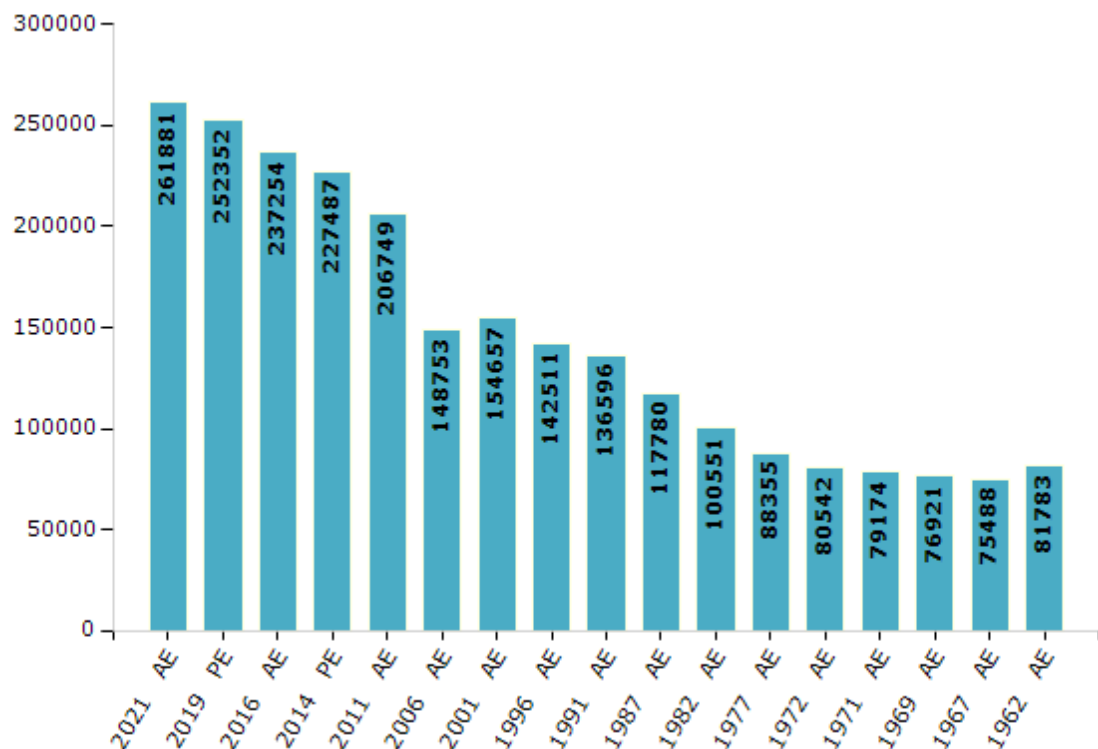


Electoral Features

Electors by Male & Female

Year	Male	Female	Others	Total	Year	Male	Female	Others	Total
2021 AE	134661	127216	4	261881	1991 AE	74952	61644	-	136596
2019 PE	130773	121574	5	252352	1987 AE	60755	57025	-	117780
2016 AE	124411	112842	1	237254	1982 AE	50790	49761	-	100551
2014 PE	120532	106954	1	227487	1977 AE	45722	42633	-	88355
2011 AE	111160	95589	0	206749	1972 AE	41321	39221	-	80542
2009 PE	-	-	-	-	1971 AE	39759	39415	-	79174
2006 AE	76798	71955	-	148753	1969 AE	39015	37906	-	76921
2004 PE	-	-	-	-	1967 AE	-	-	-	75488
2001 AE	77805	76852	-	154657	1962 AE	-	-	-	81783
1999 PE	-	-	-	-	1957 AE	-	-	-	-
1996 AE	84006	58505	-	142511	1952 AE	-	-	-	-

Number of Electors



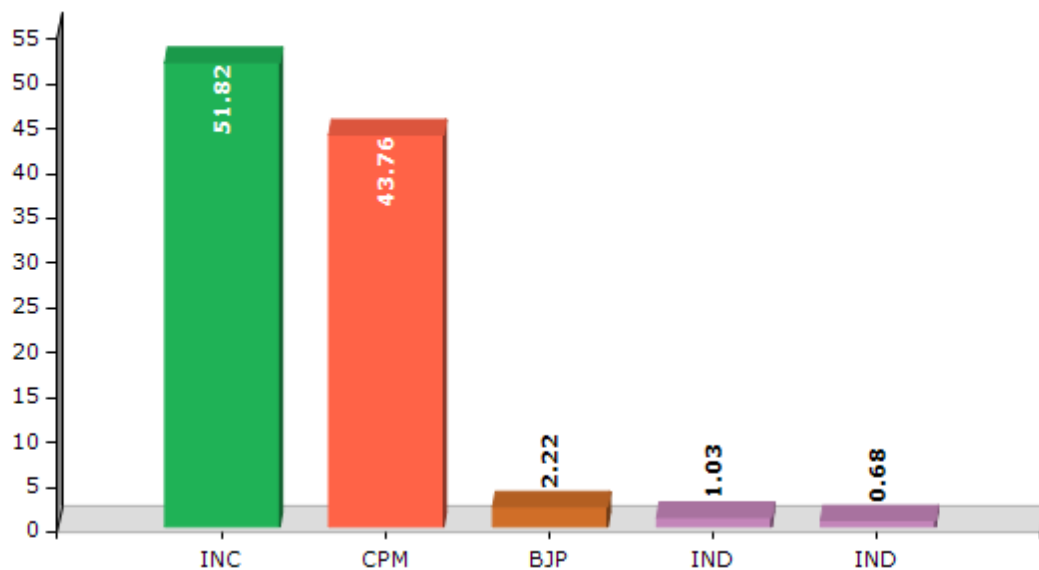
Note : AE : Assembly Election, PE : Assembly Segment of Parliamentary Election

Historical Summary Election Results

Summary Result of Assembly Election - 2011

Candidate Name	Party	Votes	Votes %
Asit Mitra	INC	88264	51.82
Rabindranath Mitra	CPM	74545	43.76
Sanat Hajra	BJP	3781	2.22
Ratan Chandra Malick	IND	1757	1.03
Asit Sengupta	IND	1155	0.68
Dilip Kumar Hait	IND	835	0.49

Votes Percentage of Top Parties - 2011



Polling Station Level Election Results

Number and Name of Polling Stations (PS) (2016)

Number of Polling Stations	Name of Polling Stations	Number of Polling Stations	Name of Polling Stations
1	Motimoni Pry.School	22	Binola Krishnabati Pry. School (Room No. - 1)
2	Paikbasa Pry.School	23	Binola Krishnabati Pry. School (Room No. - 2)
3	Jhikira High School(Room No. 2)	24	Nischintapur Pry. School (Room No.1)
4	Jhikira High School(Room No.1)	25	Nishchintapur Pry. School (Room No. 2)
5	Jhikira High School(Room No. 3)	26	Nishchintapur Amartya Sen Sishu Siksha Kendra
6	Ghardubra Pry.School	27	Boalia Board Pry.School
7	Chinrajole Narayani Balika Prathamik Vidyalaya	28	Nakubar Pry.School
8	Durgapur Pryschool(Room - 1)	29	Mahakalpur M. C.High School
9	Durgapur Pryschool(Room - 2)	30	Manuchak Oriented Pry Vidyalaya(Old Building)
10	Vivekananda Pra.Vidyalaya	31	Manuchak Oriented Pry Vidyalaya(New Building)
11	Shivgachiya Pry. School (Room No.1)	32	Banchharam Roypry. School
12	Dakshin Shivgachiya Pry. School	33	Routara Pry. Vidyalaya
13	Shivgachiya Pry. School (Room No.2)	34	Natungram Pra. Vidyalaya (Old Building) (Room No. - 1)
14	Saoraberia Prathamik Vidyalaya (Room No. 1)	35	Natungram Pra. Vidyalaya (Old Building)(Room No. 2)
15	Ranjaybar Muzaffarahmed Pry. School	36	Kankrole Premamayee Pra. Vidyalaya
16	Kundulia Tapsil Prathamik Vidyalaya	37	Uttar Kankrole Pry.School
17	Ranjaybar Pry. School (Room No. -1)	38	Chakshalika Rajbanshi Para Pra.Vidyalaya
18	Ranjaybar Pry. School (Room No. 2)	39	Chakshalika Pry.Vidyalaya
19	Saoraberia Prathamik Vidyalaya (Room No. 2)	40	Menoka Smriti Vidya Mandir (Room No. 1)
20	Hanidhara Pry. Vidyalaya (Room No. -1)	41	Menoka Smriti Vidya Mandir (Room No. 2)
21	Hanidhara Pry. Vidyalaya (Room No. 2)	42	Menoka Smriti Vidya Mandir Pry. School (Room No. -1)

Contd....

Polling Station Level Election Results

Polling Station-wise Votes Secured by Overall Top Five Parties in Amta Assembly in Assembly Election (AE) under Uluberia Parliamentary Constituency in West Bengal (2016)

Number of Polling Station	Winner - Asit Mitra (INC)	Runner-up - Tushar Kanti Sil (AITC)	3rd - Suman Sarkar (BJP)	4th - Ratan Chandra Malick (IND)	5th - Sanjib Santra (SUCI)	NOTA	Other	Total Votes Secured
36	254	163	53	8	6	3	0	487
37	298	322	51	4	3	7	3	688
38	174	210	44	5	5	5	3	446
39	359	274	55	3	0	5	0	696
40	288	311	29	3	3	6	2	642
41	275	154	12	6	1	8	2	458
42	229	219	39	3	2	9	2	503
43	434	145	41	2	3	7	3	635
44	358	298	9	6	1	4	2	678
45	397	347	78	1	6	4	4	837
46	367	355	6	0	1	4	1	734
47	210	315	11	8	3	3	4	554
48	215	282	12	0	1	6	1	517
49	280	224	28	4	2	7	3	548
50	441	369	46	2	2	6	1	867
51	157	389	25	4	1	6	3	585
52	458	401	20	5	2	4	1	891
53	357	287	24	15	2	4	4	693
54	341	212	23	5	0	6	0	587
55	329	447	48	10	3	3	3	843
56	347	541	34	5	2	9	1	939
57	150	245	53	1	2	7	2	460
58	453	383	40	3	3	3	3	888
59	393	445	34	7	1	11	4	895
60	383	530	29	5	3	5	0	955
61	281	567	57	7	3	5	3	923
62	151	287	4	1	0	4	1	448
63	499	444	26	9	2	8	3	991
64	48	350	15	1	1	1	0	416
65	417	459	25	2	1	1	0	905
66	183	449	48	4	4	7	2	697
67	241	282	18	2	0	2	1	546
68	401	96	13	0	2	2	2	516
69	446	173	22	10	2	9	3	665
70	225	173	21	7	1	2	2	431

Contd....

Polling Station Level Election Results

Winner, Runner-up and 3rd Party Position & Winning Margin According to Polling Stations in Amta Assembly in Assembly Election (AE) under Uluberia Parliamentary Constituency in West Bengal (2016)

Polling Station Number	Winner Party	Winner Votes (%)	Runner-up Party	Runner-up Votes (%)	Winning Margin Votes (%)	Third Party	Third Party Votes (%)	Other Votes (%)
75	INC	438 (57.86)	AITC	237 (31.31)	201 (26.55)	BJP	43 (5.68)	39 (5.15)
76	INC	300 (54.64)	AITC	215 (39.16)	85 (15.48)	BJP	26 (4.74)	8 (1.46)
77	INC	268 (74.44)	AITC	72 (20)	196 (54.44)	BJP	6 (1.67)	14 (3.89)
78	AITC	223 (50.34)	INC	181 (40.86)	42 (9.48)	BJP	18 (4.06)	21 (4.74)
79	INC	271 (49.63)	AITC	221 (40.48)	50 (9.15)	BJP	37 (6.78)	17 (3.11)
80	INC	517 (66.11)	AITC	231 (29.54)	286 (36.57)	BJP	20 (2.56)	14 (1.79)
81	INC	408 (48.46)	AITC	363 (43.11)	45 (5.35)	BJP	45 (5.34)	26 (3.09)
82	AITC	515 (59.47)	INC	276 (31.87)	239 (27.6)	BJP	31 (3.58)	44 (5.08)
83	AITC	294 (67.74)	INC	93 (21.43)	201 (46.31)	BJP	18 (4.15)	29 (6.68)
84	AITC	214 (69.93)	INC	67 (21.9)	147 (48.03)	BJP	17 (5.56)	8 (2.61)
85	AITC	506 (86.64)	BJP	33 (5.65)	473 (80.99)	INC	32 (5.48)	13 (2.23)
86	AITC	288 (50.53)	INC	259 (45.44)	29 (5.09)	BJP	16 (2.81)	7 (1.23)
87	AITC	246 (58.71)	INC	128 (30.55)	118 (28.16)	BJP	25 (5.97)	20 (4.77)
88	INC	426 (85.54)	AITC	53 (10.64)	373 (74.9)	BJP	9 (1.81)	10 (2.01)
89	INC	493 (51.79)	AITC	428 (44.96)	65 (6.83)	BJP	25 (2.63)	6 (0.63)
90	AITC	281 (56.77)	INC	189 (38.18)	92 (18.59)	BJP	12 (2.42)	13 (2.63)
91	INC	299 (76.28)	AITC	77 (19.64)	222 (56.64)	BJP	5 (1.28)	11 (2.81)
92	INC	348 (66.79)	AITC	150 (28.79)	198 (38)	BJP	10 (1.92)	13 (2.5)
93	AITC	303 (58.83)	INC	185 (35.92)	118 (22.91)	BJP	22 (4.27)	5 (0.97)
94	AITC	326 (58.01)	INC	204 (36.3)	122 (21.71)	BJP	14 (2.49)	18 (3.2)
95	INC	473 (53.21)	AITC	359 (40.38)	114 (12.83)	BJP	31 (3.49)	26 (2.92)
96	INC	262 (46.62)	AITC	256 (45.55)	6 (1.07)	BJP	31 (5.52)	13 (2.31)
97	INC	594 (51.25)	BJP	300 (25.88)	294 (25.37)	AITC	235 (20.28)	30 (2.59)
98	INC	267 (60.96)	AITC	122 (27.85)	145 (33.11)	BJP	32 (7.31)	17 (3.88)
99	INC	337 (50.68)	AITC	308 (46.32)	29 (4.36)	BJP	11 (1.65)	9 (1.35)
100	AITC	348 (47.8)	INC	297 (40.8)	51 (7)	BJP	40 (5.49)	43 (5.91)
101	INC	279 (56.71)	AITC	185 (37.6)	94 (19.11)	BJP	14 (2.85)	14 (2.85)
102	INC	350 (71.14)	AITC	127 (25.81)	223 (45.33)	BJP	9 (1.83)	6 (1.22)
103	INC	301 (65.58)	AITC	130 (28.32)	171 (37.26)	BJP	13 (2.83)	15 (3.27)
104	INC	353 (62.37)	AITC	184 (32.51)	169 (29.86)	BJP	17 (3)	12 (2.12)
105	INC	241 (68.27)	AITC	101 (28.61)	140 (39.66)	BJP	3 (0.85)	8 (2.27)
106	INC	449 (56.27)	AITC	276 (34.59)	173 (21.68)	BJP	26 (3.26)	47 (5.89)
107	INC	436 (58.6)	AITC	270 (36.29)	166 (22.31)	BJP	19 (2.55)	19 (2.55)
108	AITC	327 (61.47)	INC	179 (33.65)	148 (27.82)	BJP	16 (3.01)	10 (1.88)
109	AITC	425 (63.62)	INC	168 (25.15)	257 (38.47)	BJP	38 (5.69)	37 (5.54)
110	AITC	641 (85.58)	INC	84 (11.21)	557 (74.37)	BJP	14 (1.87)	10 (1.34)
111	AITC	412 (59.37)	INC	227 (32.71)	185 (26.66)	BJP	27 (3.89)	28 (4.03)

Contd....

Socio-Economic Amenities - Rural

Access to Education Facilities

Particulars	Number of Villages (% of Population)				
	Available	Not Available	If Not Available (Distance of Nearest Facility)		
			A	B	C
Govt. Primary School	82 (100)	0 (0)	0 (0)	0 (0)	0 (0)
Private Primary School	0 (0)	82 (100)	0 (0)	0 (0)	0 (0)
Govt. Middle School	36 (59)	46 (41)	25 (23)	1 (0)	0 (0)
Private Middle School	1 (1)	81 (99)	0 (0)	0 (0)	0 (0)
Govt. Secondary School	31 (54)	51 (46)	36 (31)	3 (3)	0 (0)
Private Secondary School	1 (1)	81 (99)	0 (0)	0 (0)	0 (0)
Govt. Senior Secondary School	18 (36)	64 (64)	42 (40)	3 (3)	5 (4)
Private Senior Secondary School	0 (0)	82 (100)	0 (0)	0 (0)	0 (0)
Govt. Arts and Science Degree College	1 (4)	81 (96)	18 (16)	30 (40)	18 (17)
Private Arts and Science Degree College	0 (0)	82 (100)	0 (0)	0 (0)	0 (0)
Govt. Engineering College	0 (0)	82 (100)	0 (0)	0 (0)	21 (25)
Private Engineering College	0 (0)	82 (100)	0 (0)	5 (5)	30 (35)
Govt. Medicine College	0 (0)	82 (100)	0 (0)	0 (0)	44 (53)
Private Medicine College	0 (0)	82 (100)	0 (0)	1 (1)	0 (0)
Govt. Management Institute	0 (0)	82 (100)	0 (0)	0 (0)	25 (27)
Private Management Institute	0 (0)	82 (100)	0 (0)	1 (1)	25 (30)
Govt. Polytechnic	0 (0)	82 (100)	0 (0)	0 (0)	34 (42)
Private Polytechnic	0 (0)	82 (100)	0 (0)	1 (1)	17 (19)
Govt. Vocational Training School/ITI	2 (5)	80 (95)	6 (6)	4 (6)	39 (41)
Private Vocational Training School/ITI	0 (0)	82 (100)	1 (1)	1 (1)	0 (0)
Govt. Non Formal Training Centre	0 (0)	82 (100)	1 (2)	0 (0)	16 (17)
Private Non Formal Training Centre	1 (1)	81 (99)	1 (1)	5 (7)	17 (20)
Govt. School For Disabled	0 (0)	82 (100)	0 (0)	2 (2)	27 (31)
Private School For Disabled	1 (1)	81 (99)	1 (1)	1 (1)	1 (2)
Government Others	2 (3)	80 (97)	0 (0)	0 (0)	0 (0)
Private Others	0 (0)	82 (100)	0 (0)	0 (0)	0 (0)

Note : Distance A : Less than 5 km; B : Between 5-10 km; C : 10+ km.; Source : Data Analysis is based on 2011 Census.

DISCLAIMER

The Terms of Use and Disclaimer of Datanet India Private Limited (hereinafter referred to as "Datanet") for use of this analysis report of **Amta Assembly Constituency (Amta Vidhan Sabha)** :-

1. **Assembly Factbook™** is a Registered Trade Mark owned by Datanet.
2. All the maps are sketched and graphical representation only and have not been drawn to the scale and also not to represent the actual geographical area or boundary of the unit.
3. The data for the aforesaid analysis is based on authentic sources and has been culled from the various publications of Census, CSO and NSSO for district and block level data, various central and state government departments, Central & State Elections Commissions and the concerned Returning Officers' releases, Electoral Rolls, Election results and allied publications, internal assessment, surveys, estimates and analysis. Therefore, certain adjustment of data at micro level may have been done to arrive closer to the macro data.
4. Data have been provided on an "As Is" and "As AVAILABLE" basis
5. The colours shown in the maps or diagram and charts of a particular party, alliance or AC are indicative and do not represent them.
6. This publication which includes maps, sheets, graphs and data would be the property under copyright of Datanet only. The user may use these for its internal study, analysis and research purposes. It's public display, re-selling or any commercial uses by the user are not allowed.
7. Datanet has taken due care and caution in compilation and processing of data and allied information, but does not guarantee the accuracy, adequacy or completeness of any information/analysis and will be not responsible for any errors or omissions or for the results obtained from the use of such information/analysis.
8. All the contents for the publication have been culled from various authentic sources and Datanet reasonably believes such sources to be reliable, but does not make any representations, express or implied as to the accuracy or fitness of use of such information. The information or contents of the information/analysis do not constitute advice and should not be relied upon in making (or refraining from making) any decision. Any reliance placed upon the information provided by Datanet is the sole responsibility and strictly at the user's risk.
9. In no event will Datanet be liable for any damages (including, without limitation, damages for loss of business projects, or loss of profits) arising in contract, tort or otherwise from the use of or inability to use any of its contents, or from any action taken (or refrained from being taken) as a result of using the analysis or any of its contents. Datanet its directors, owners, editors, officials, employees, distributor and agents or any associate will not be liable for any errors in the information contained or any consequences arising from the use of the contents of the provided information/analysis.
10. If any provision of these terms and conditions is held invalid or illegal or unenforceable for any reason by any court of competent jurisdiction, such provision shall be severed and the remainder of provisions of the terms and conditions shall continue in full force and effect as if the Term of Use had been executed with the invalid, illegal or unenforceable provision eliminated.
11. If there are any discrepancies in the information provided, please bring it to attention of Datanet for suitable rectification measures.

Buy Online This Complete Book At
Datanet India eBooks Store

www.indiastatpublications.com

or go directly at

[http://www.indiastatpublications.com/
Assembly_factbook/West_Bengal/Uluberia/ Amta](http://www.indiastatpublications.com/Assembly_factbook/West_Bengal/Uluberia/Amta)

 **india**stat**elections**

