



West Bengal

Assembly Factbook™

Bagnan Assembly Constituency



Key Electoral Data of Bagnan
Assembly Constituency (Vidhan Sabha)

West Bengal
Assembly FactbookTM
Bagnan Assembly Constituency



Bagnan Vidhan Sabha

Editor & Director

Dr. R.K. Thukral

Research Editor

Dr. Shafeeq Rahman

Compiled, Researched and Published by Datanet India Pvt. Ltd.

D-100, 1st Floor,

Okhla Industrial Area, Phase-I,
New Delhi- 110020.

Ph.: 91-11- 43580781-84

Email : support@indiastatpublications.com

Website : www.indiastatelections.com

Online Book Store :

www.indiastatpublications.com

Report No. : AFB/WB-180-0125

ISBN : 978-93-5293-568-0

First Edition : January, 2018

Eighth Updated Edition : January, 2025

Price : Rs. 11500/-

US\$ 310

© Datanet India Pvt. Ltd.

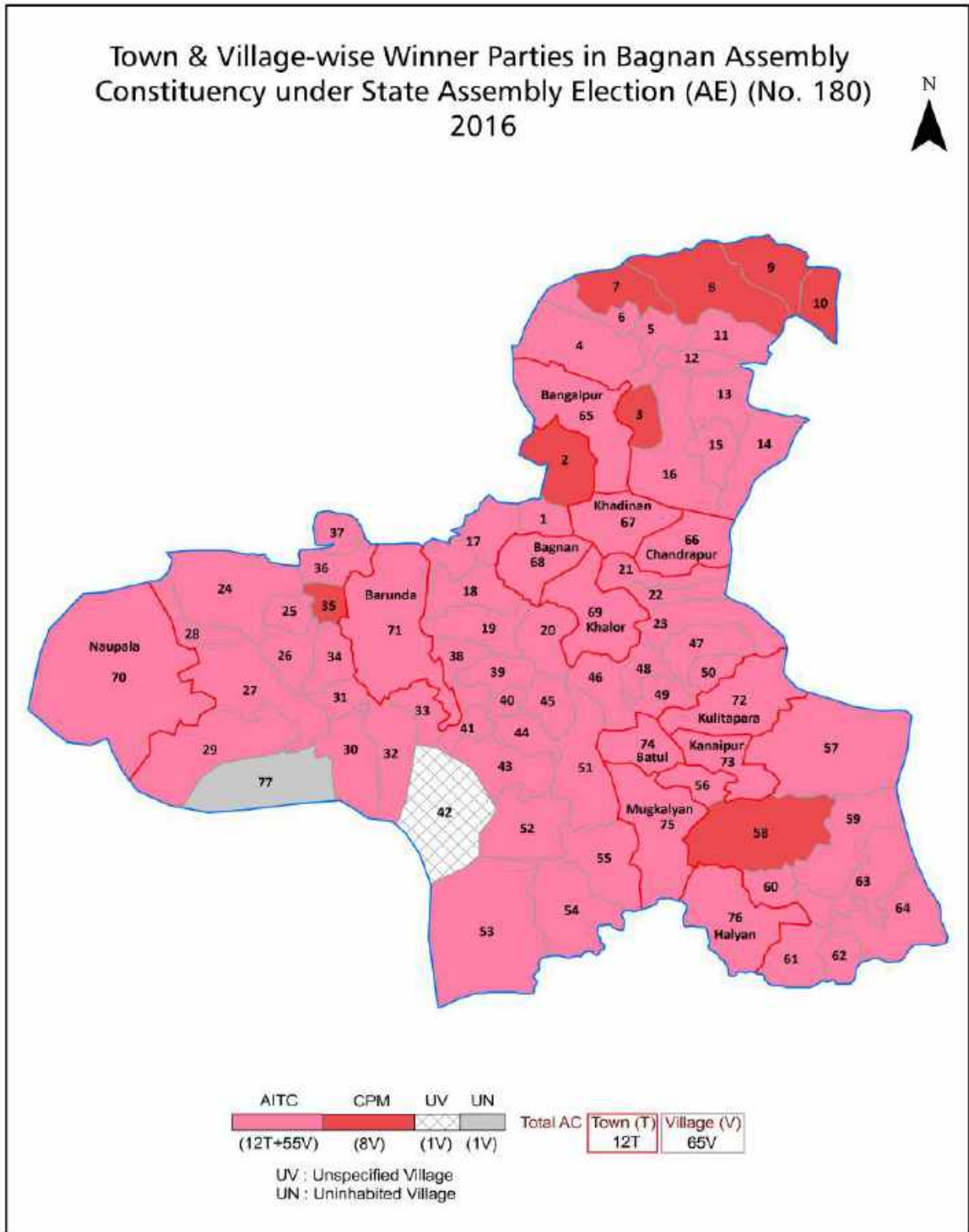
All rights reserved. No part of this book may be reproduced, stored in a retrieval system or transmitted in any form or by any means, mechanical photocopying, photographing, scanning, recording or otherwise without the prior written permission of the publisher. Please refer to Disclaimer at page no. 165 for the use of this publication.

Printed in India

Contents

No.	Particulars	Page No.
	Introduction	
1	Assembly Constituency - (Vidhan Sabha) at a Glance Features of Assembly as per Delimitation Commission of India (2008)	1-2
	Location and Political Maps	
2	Location Map Boundaries of Assembly Constituency - (Vidhan Sabha in District Boundaries of Assembly Constituency under Parliamentary Constituency - (Lok Sabha) Town & Village-wise Winner Parties- 2024, 2021, 2019, 2016, 2014, 2011 and 2009	3-10
	Administrative Setup (2011)	
3	District Sub-district Towns Villages Inhabited Villages Uninhabited Villages Village Panchayat Intermediate Panchayat	11-15
	Demographics (2011)	
4	Population Households Rural/Urban Population Towns and Villages by Population Size Sex Ratio (Total & 0-6 Years) Religious Population Social Population Literacy Rate	16-17
	Electoral Features	
5	Important Dates of Last Elections Held Electors by Gender Service Electors Voters Voters Turnout Polling Stations & Average Number of Electors per Polling Station Electors by Age Group Present Elected Representatives	18-23
	Historical Summary Election Results	
6	Vote Share of Major Parties Winning Margin (Number & Percentage Polarity of Parties Summary Result of Assembly Segment of Parliamentary Elections 2024, 2019, 2014, 2009, 2004 and 1999 Summary Result of Assembly Elections 2021, 2016, 2011, 2006, 2001, 1996, 1991, 1987, 1982, 1977, 1972, 1971, 1969, 1967, 1962, 1957 and 1952	24-49
	Polling Station Level Election Results	
7	Name and Number of Polling Station 2024, 2021, 2019, 2016, 2014, 2011 and 2009 Polling Station-wise Electors, Voters & Voters Turnout 2024, 2021, 2019, 2016, 2014, 2011 and 2009 Polling Station wise Elections Results 2024, 2021, 2019, 2016, 2014, 2011 and 2009	50-145
	Share of Assembly Constituency	
8	Share of Assembly Constituency - (Vidhan Sabha) in State, District and Parliamentary Constituency - (Lok Sabha)	146
	Socio-Economic Amenities (2011)	
9	Access to Administrative Units Agricultural, Manufacturing and Industrial Commodities Demographic Indicators Education Health & Manpower Drinking Water Supply Sanitation Entertainment and Recreations Infrastructure Power Food Allocation Distribution and Marketing of Agriculture Commodities Infrastructure Transport and Road Infrastructure Communication Banking and Financial Services Land Use Irrigation Source	148-162
10	Abbreviation & Sources	163-164
11	Disclaimer	165

Location & Political Map



Administrative Setup

List of Village Panchayat & Intermediate Panchayat (Block) Name - 2011

Village Name	Village Panchayat Name	Intermediate Panchayat Name
Adra	Bangalpur	Bagnan - I
Agunsi Bhuinara	Haturia-II	Bagnan - I
Asharia	Saratchandra	Bagnan - II
Athila	Antila	Bagnan - II
Baidyanathpur	Bantul-Baidyanathpur	Bagnan - II
Balarampur	Maheshpur	Bagnan - II
Bankurdaha	Orphooli	Bagnan - II
Bansberia	Orphooli	Bagnan - II
Basudebpur	Halyan	Bagnan - II
Benapur	Mualyan Benapur	Bagnan - II
Birkul	Bantul-Baidyanathpur	Bagnan - II
Borar	Antila	Bagnan - II
Brahman Dukuria	Saratchandra	Bagnan - II
Brindabanpur	Antila	Bagnan - II
Chaitanyapur	Antila	Bagnan - II
Chak Kamala	Orphooli	Bagnan - II
Chak Manohar	Bangalpur	Bagnan - I
Chandanapara	Mualyan Benapur	Bagnan - II
Chandrabhag	Chandrabhag	Bagnan - II
Charkata Pukuria	Bantul-Baidyanathpur	Bagnan - II
Chhayani Guzrat	Halyan	Bagnan - II
Deulti	Saratchandra	Bagnan - II
Duaniguzrat	Halyan	Bagnan - II
Durllabhpur	Khalore	Bagnan - I
Gopalpur	Belari	Bagnan - I
Gunandapur	Antila	Bagnan - II
Harop	Haturia-II	Bagnan - I
Hature Kandarpapur	Haturia-I	Bagnan - I
Heledwip	Orphooli	Bagnan - II

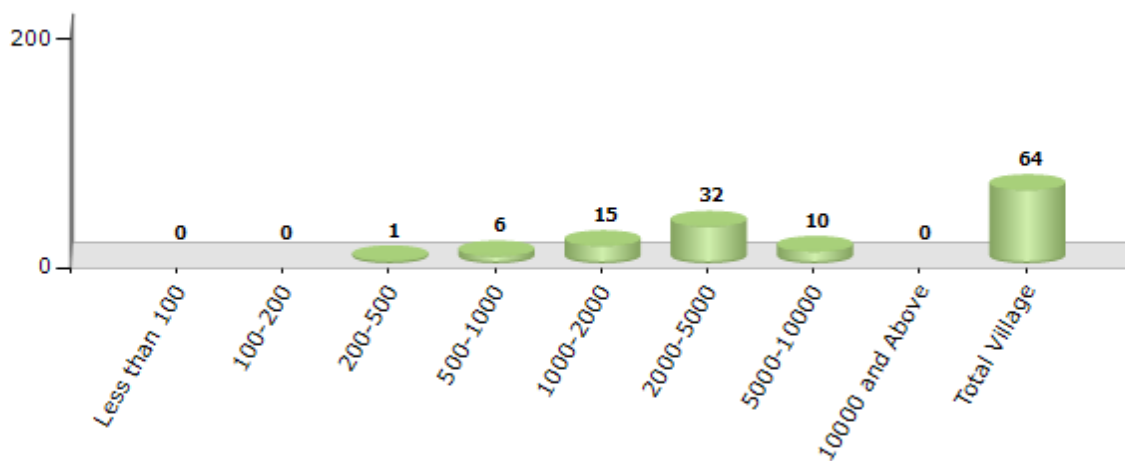
Contd....

Demographics

Number of Villages by Population Size - 2011

Less than 100	100-200	200-500	500-1000	1000-2000	2000-5000	5000-10000	10000 and Above	Total Village
0	0	1	6	15	32	10	0	64

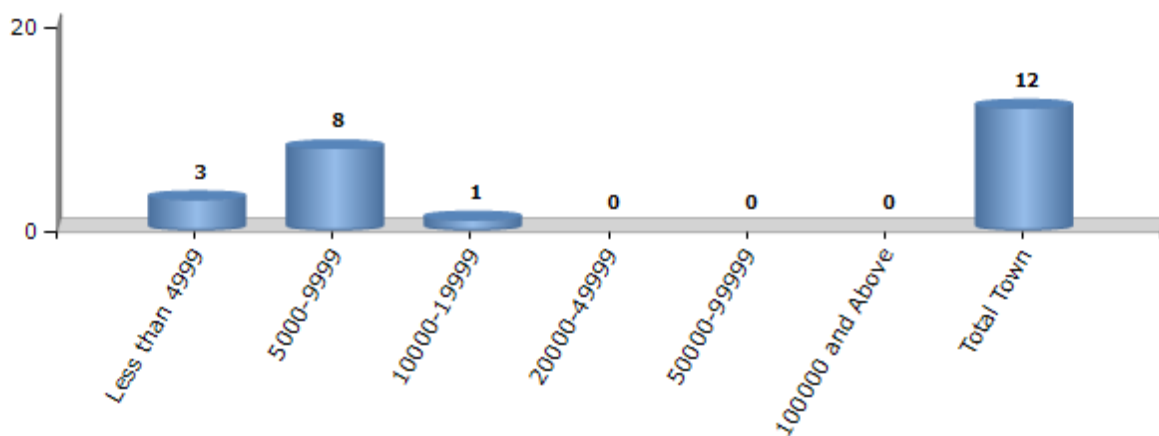
Number of Villages by Population Size - 2011



Number of Towns by Population Size - 2011

Less than 4999	5000-9999	10000-19999	20000-49999	50000-99999	100000 and Above	Total Town
3	8	1	0	0	0	12

Number of Towns by Population Size - 2011

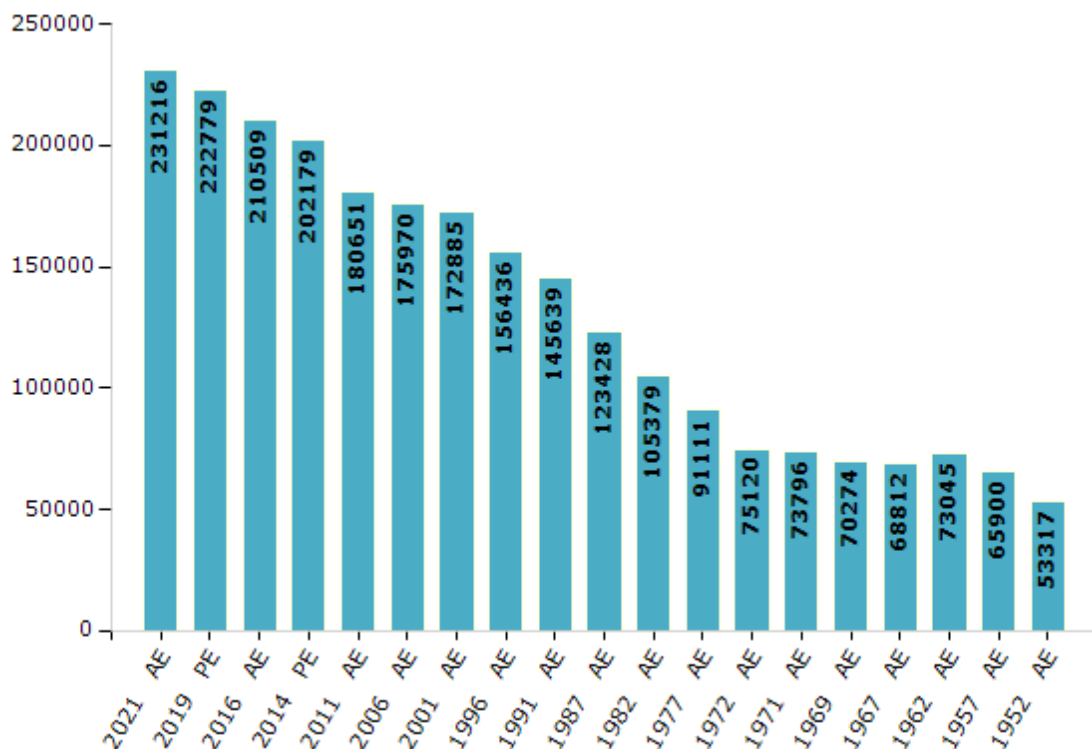


Electoral Features

Electors by Male & Female

Year	Male	Female	Others	Total	Year	Male	Female	Others	Total
2021 AE	117593	113613	10	231216	1991 AE	76225	69414	-	145639
2019 PE	114242	108535	2	222779	1987 AE	62966	60462	-	123428
2016 AE	109043	101464	2	210509	1982 AE	54138	51241	-	105379
2014 PE	105560	96619	0	202179	1977 AE	49498	41613	-	91111
2011 AE	96134	84517	0	180651	1972 AE	40291	34829	-	75120
2009 PE	-	-	-	-	1971 AE	37492	36304	-	73796
2006 AE	90970	85000	-	175970	1969 AE	35503	34771	-	70274
2004 PE	-	-	-	-	1967 AE	-	-	-	68812
2001 AE	87311	85574	-	172885	1962 AE	-	-	-	73045
1999 PE	-	-	-	-	1957 AE	-	-	-	65900
1996 AE	89658	66778	-	156436	1952 AE	-	-	-	53317

Number of Electors



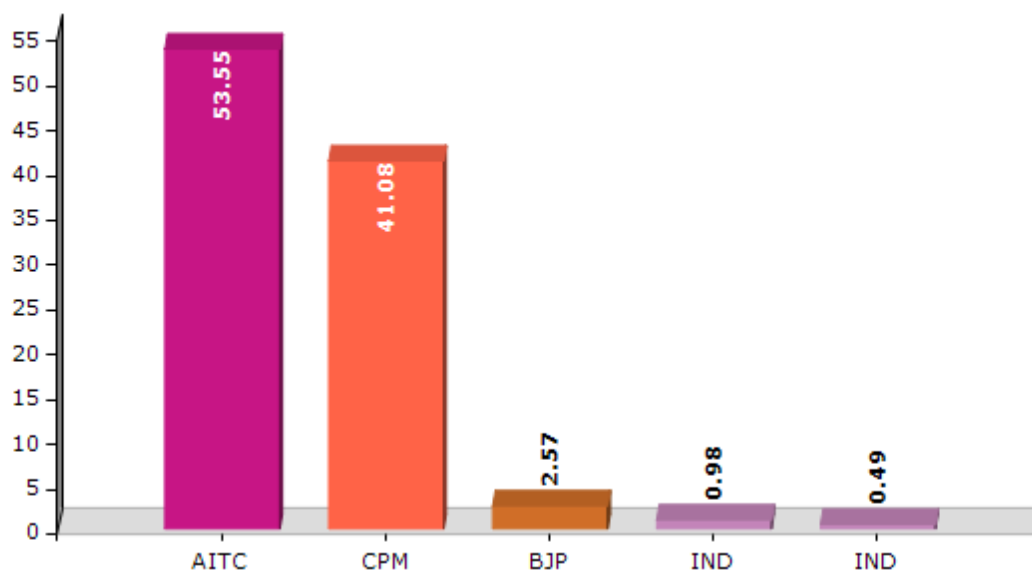
Note : AE : Assembly Election, PE : Assembly Segment of Parliamentary Election

Historical Summary Election Results

Summary Result of Assembly Election - 2011

Candidate Name	Party	Votes	Votes %
Arunava Sen (Raja)	AITC	82730	53.55
Akkel Ali Khan	CPM	63460	41.08
Tapan Kumar Mondal	BJP	3965	2.57
Sanjit Patra	IND	1519	0.98
Mitra Abesh	IND	764	0.49
Anwar Mallick	IUC	710	0.46
Debabrata Bhakta	CPI(ML)(L)	533	0.35
Begam Fatema	IND	410	0.27
Amal Ghosh	JD(U)	386	0.25

Votes Percentage of Top Parties - 2011



Polling Station Level Election Results

Number and Name of Polling Stations (PS) (2016)

Number of Polling Stations	Name of Polling Stations	Number of Polling Stations	Name of Polling Stations
1	Noapara Pry.School	22	Memari Pry. School
2	Noapara Abdulroup Pry. School	23	Singara Motilal Pry.School
3	Purnal Khantamoyee Pry. School(Room No. 1)	24	Natibpur Pry. School(Room No. 1)
4	Purnal Khantamoyee Pry. School(Room No. 2)	25	Natibpur Pry. School(Room No. 2)
5	Harop Model Converted Jr. Basic School(Room No. 1)	26	Bangalpurrabindra Pathagar
6	Harop Model Converted Jr. Basic School(Room No. 2)	27	Bangalpur J.M. Pry. School(Room No. 1)
7	Bhuarah Bns Highschool(Room No. 1)	28	Bangalpur Sisu Siksha Niketan Pry. School
8	Bhuarah Bns Highschool(Room No. 2)	29	Adra Adarsha Pry.School
9	Jyotirmoyee Grilshigh School	30	Olanpara Jr. Basicschool(Room No. 1)
10	Harop Sekh Paraicds Centre	31	Olanpara Jr. Basicschool(Room No. 2)
11	Hrop Ghoshalparapry. School	32	Olanpara Shibtalapry. School
12	Agunshi Kalitala Pry. School(Room No. 1)	33	Olanpara Highmadrasah
13	Agunshi Kalitala Pry. School(Room No. 2)	34	Adra Pry. School
14	Khanpur Paschimpara Pry. School	35	Bangalpur J.M. Pry. School(Room No. 2)
15	Jyotbireswar Pry.School	36	Nahala Paschimpry. School
16	Haturia Noapara Pry. School(Narkelbaga N)	37	Bangalpur U.C. Highschool(Room No. 1)
17	Nazrul Islam Msk	38	Bangalpur U.C. Highschool(Room No. 2)
18	Haturia Memari Rajendra Pry. School(Room No. 1)	39	Kalikapur Pry. School(Room No. 1)
19	Haturia Memari Rajendra Pry. School(Room No. 2)	40	Kalikapur Pry. School(Room No. 2)
20	Khanpur Jr. Basicschool	41	Nahala Board Pry.School
21	Khanpur Highschool	42	Murgaberia Nazrulvidyapith

Contd....

Polling Station Level Election Results

Polling Station-wise Votes Secured by Overall Top Five Parties in Bagnan Assembly in Assembly Election (AE) under Uluberia Parliamentary Constituency in West Bengal (2016)

Number of Polling Station	Winner - Arunava Sen(Raja) (AITC)	Runner-up - Mina Mukherjee Ghosh (CPM)	3rd - Samiran Roy (BJP)	4th - Sanjit Patra (IND)	5th - Nikhil Ranjan Bera (SUCI)	NOTA	Other	Total Votes Secured
36	373	169	95	3	0	5	2	647
37	383	346	64	6	2	14	5	820
38	429	414	62	5	2	9	11	932
39	250	242	59	3	1	9	14	578
40	286	330	115	7	0	9	9	756
41	455	154	6	2	1	11	3	632
42	581	258	8	6	0	7	8	868
43	435	151	16	4	0	4	4	614
44	396	468	50	2	5	26	6	953
45	198	305	22	2	0	3	2	532
46	354	270	66	2	1	1	7	701
47	191	211	49	2	0	3	7	463
48	652	376	9	10	1	19	10	1077
49	408	252	35	1	0	5	3	704
50	293	183	70	2	1	8	4	561
51	398	231	41	4	7	12	9	702
52	439	343	142	6	6	17	18	971
53	257	397	37	10	3	18	15	737
54	393	514	10	9	1	9	4	940
55	448	254	126	0	3	13	5	849
56	438	191	128	8	4	18	11	798
57	321	169	120	1	1	5	6	623
58	204	230	39	5	1	5	6	490
59	373	185	63	4	3	8	8	644
60	561	252	137	2	5	25	10	992
61	451	270	117	8	3	11	6	866
62	498	136	120	1	1	7	4	767
63	389	253	10	6	3	12	9	682
64	272	222	20	5	2	6	1	528
65	628	181	168	6	0	15	6	1004
66	270	124	98	1	0	6	1	500
67	484	280	173	7	4	6	7	961
68	429	315	158	3	6	19	9	939
69	369	158	23	0	0	7	2	559
70	353	427	25	8	2	11	9	835

Contd....

Polling Station Level Election Results

Winner, Runner-up and 3rd Party Position & Winning Margin According to Polling Stations in Bagnan Assembly in Assembly Election (AE) under Uluberia Parliamentary Constituency in West Bengal (2016)

Polling Station Number	Winner Party	Winner Votes (%)	Runner-up Party	Runner-up Votes (%)	Winning Margin Votes (%)	Third Party	Third Party Votes (%)	Other Votes (%)
75	AITC	414 (51.75)	CPM	253 (31.63)	161 (20.12)	BJP	104 (13)	29 (3.63)
76	AITC	217 (49.43)	CPM	145 (33.03)	72 (16.4)	BJP	68 (15.49)	9 (2.05)
77	CPM	370 (43.12)	AITC	363 (42.31)	7 (0.81)	BJP	88 (10.26)	37 (4.31)
78	AITC	541 (59)	CPM	202 (22.03)	339 (36.97)	BJP	139 (15.16)	35 (3.82)
79	AITC	363 (61.21)	CPM	172 (29.01)	191 (32.2)	BJP	44 (7.42)	14 (2.36)
80	AITC	533 (56.82)	CPM	303 (32.3)	230 (24.52)	BJP	86 (9.17)	16 (1.71)
81	AITC	319 (57.17)	CPM	210 (37.63)	109 (19.54)	BJP	16 (2.87)	13 (2.33)
82	AITC	630 (60.64)	CPM	284 (27.33)	346 (33.31)	BJP	104 (10.01)	21 (2.02)
83	AITC	488 (61.77)	CPM	233 (29.49)	255 (32.28)	BJP	45 (5.7)	24 (3.04)
84	AITC	397 (52.86)	CPM	234 (31.16)	163 (21.7)	BJP	100 (13.32)	20 (2.66)
85	AITC	399 (54.81)	CPM	225 (30.91)	174 (23.9)	BJP	84 (11.54)	20 (2.75)
86	AITC	367 (59.1)	CPM	173 (27.86)	194 (31.24)	BJP	71 (11.43)	10 (1.61)
87	AITC	357 (61.55)	CPM	162 (27.93)	195 (33.62)	BJP	49 (8.45)	12 (2.07)
88	AITC	515 (61.82)	CPM	245 (29.41)	270 (32.41)	BJP	54 (6.48)	19 (2.28)
89	AITC	363 (60)	CPM	219 (36.2)	144 (23.8)	BJP	5 (0.83)	18 (2.98)
90	AITC	194 (45.43)	CPM	147 (34.43)	47 (11)	BJP	68 (15.93)	18 (4.22)
91	AITC	384 (62.44)	CPM	162 (26.34)	222 (36.1)	BJP	46 (7.48)	23 (3.74)
92	AITC	297 (46.85)	CPM	297 (46.85)	0 (0)	BJP	19 (3)	21 (3.31)
93	AITC	343 (50.59)	CPM	280 (41.3)	63 (9.29)	BJP	40 (5.9)	15 (2.21)
94	AITC	335 (65.69)	CPM	117 (22.94)	218 (42.75)	BJP	45 (8.82)	13 (2.55)
95	AITC	653 (73.21)	CPM	167 (18.72)	486 (54.49)	BJP	63 (7.06)	9 (1.01)
96	AITC	251 (57.05)	CPM	139 (31.59)	112 (25.46)	BJP	36 (8.18)	14 (3.18)
97	AITC	392 (60.96)	CPM	201 (31.26)	191 (29.7)	BJP	46 (7.15)	4 (0.62)
98	AITC	348 (64.8)	CPM	142 (26.44)	206 (38.36)	BJP	35 (6.52)	12 (2.23)
99	AITC	413 (63.34)	CPM	185 (28.37)	228 (34.97)	BJP	33 (5.06)	21 (3.22)
100	AITC	247 (50.93)	CPM	200 (41.24)	47 (9.69)	BJP	24 (4.95)	14 (2.89)
101	AITC	316 (51.8)	CPM	248 (40.66)	68 (11.14)	BJP	25 (4.1)	21 (3.44)
102	AITC	302 (51.45)	CPM	240 (40.89)	62 (10.56)	BJP	21 (3.58)	24 (4.09)
103	AITC	277 (57.95)	CPM	154 (32.22)	123 (25.73)	BJP	27 (5.65)	20 (4.18)
104	AITC	414 (61.15)	CPM	200 (29.54)	214 (31.61)	BJP	44 (6.5)	19 (2.81)
105	AITC	478 (56.97)	CPM	297 (35.4)	181 (21.57)	BJP	46 (5.48)	18 (2.15)
106	AITC	398 (59.58)	CPM	228 (34.13)	170 (25.45)	BJP	29 (4.34)	13 (1.95)
107	AITC	421 (68.12)	CPM	144 (23.3)	277 (44.82)	BJP	36 (5.83)	17 (2.75)
108	AITC	267 (66.92)	CPM	110 (27.57)	157 (39.35)	BJP	17 (4.26)	5 (1.25)
109	AITC	352 (62.75)	CPM	180 (32.09)	172 (30.66)	BJP	23 (4.1)	6 (1.07)
110	AITC	629 (58.79)	CPM	359 (33.55)	270 (25.24)	BJP	56 (5.23)	26 (2.43)
111	AITC	458 (72.24)	CPM	135 (21.29)	323 (50.95)	BJP	15 (2.37)	26 (4.1)

Contd....

Socio-Economic Amenities - Rural

Access to Education Facilities

Particulars	Number of Villages (% of Population)				
	Available	Not Available	If Not Available (Distance of Nearest Facility)		
			A	B	C
Govt. Primary School	64 (100)	0 (0)	0 (0)	0 (0)	0 (0)
Private Primary School	3 (5)	61 (95)	0 (0)	0 (0)	0 (0)
Govt. Middle School	30 (62)	34 (38)	14 (17)	1 (1)	0 (0)
Private Middle School	0 (0)	64 (100)	0 (0)	0 (0)	0 (0)
Govt. Secondary School	29 (60)	35 (40)	18 (24)	0 (0)	0 (0)
Private Secondary School	0 (0)	64 (100)	0 (0)	0 (0)	0 (0)
Govt. Senior Secondary School	22 (48)	42 (52)	25 (36)	1 (1)	0 (0)
Private Senior Secondary School	0 (0)	64 (100)	0 (0)	0 (0)	0 (0)
Govt. Arts and Science Degree College	0 (0)	64 (100)	12 (18)	23 (45)	3 (4)
Private Arts and Science Degree College	0 (0)	64 (100)	0 (0)	0 (0)	0 (0)
Govt. Engineering College	0 (0)	64 (100)	0 (0)	0 (0)	4 (12)
Private Engineering College	0 (0)	64 (100)	0 (0)	0 (0)	23 (36)
Govt. Medicine College	0 (0)	64 (100)	0 (0)	0 (0)	16 (34)
Private Medicine College	0 (0)	64 (100)	0 (0)	0 (0)	3 (5)
Govt. Management Institute	0 (0)	64 (100)	0 (0)	0 (0)	5 (9)
Private Management Institute	0 (0)	64 (100)	4 (6)	4 (8)	10 (21)
Govt. Polytechnic	0 (0)	64 (100)	0 (0)	0 (0)	13 (28)
Private Polytechnic	0 (0)	64 (100)	0 (0)	0 (0)	9 (15)
Govt. Vocational Training School/ITI	2 (4)	62 (96)	8 (14)	0 (0)	13 (23)
Private Vocational Training School/ITI	0 (0)	64 (100)	0 (0)	0 (0)	6 (11)
Govt. Non Formal Training Centre	0 (0)	64 (100)	3 (6)	5 (8)	3 (4)
Private Non Formal Training Centre	1 (2)	63 (98)	3 (5)	11 (23)	2 (2)
Govt. School For Disabled	0 (0)	64 (100)	0 (0)	1 (1)	16 (28)
Private School For Disabled	0 (0)	64 (100)	0 (0)	0 (0)	1 (1)
Government Others	3 (7)	61 (93)	0 (0)	0 (0)	0 (0)
Private Others	1 (1)	63 (99)	0 (0)	0 (0)	0 (0)

Note : Distance A : Less than 5 km; B : Between 5-10 km; C : 10+ km.; Source : Data Analysis is based on 2011 Census.

DISCLAIMER

The Terms of Use and Disclaimer of Datanet India Private Limited (hereinafter referred to as "Datanet") for use of this analysis report of **Bagnan Assembly Constituency (Bagnan Vidhan Sabha) :-**

1. **Assembly Factbook™** is a Registered Trade Mark owned by Datanet.
2. All the maps are sketched and graphical representation only and have not been drawn to the scale and also not to represent the actual geographical area or boundary of the unit.
3. The data for the aforesaid analysis is based on authentic sources and has been culled from the various publications of Census, CSO and NSSO for district and block level data, various central and state government departments, Central & State Elections Commissions and the concerned Returning Officers' releases, Electoral Rolls, Election results and allied publications, internal assessment, surveys, estimates and analysis. Therefore, certain adjustment of data at micro level may have been done to arrive closer to the macro data.
4. Data have been provided on an "As Is" and "As AVAILABLE" basis
5. The colours shown in the maps or diagram and charts of a particular party, alliance or AC are indicative and do not represent them.
6. This publication which includes maps, sheets, graphs and data would be the property under copyright of Datanet only. The user may use these for its internal study, analysis and research purposes. It's public display, re-selling or any commercial uses by the user are not allowed.
7. Datanet has taken due care and caution in compilation and processing of data and allied information, but does not guarantee the accuracy, adequacy or completeness of any information/analysis and will be not responsible for any errors or omissions or for the results obtained from the use of such information/analysis.
8. All the contents for the publication have been culled from various authentic sources and Datanet reasonably believes such sources to be reliable, but does not make any representations, express or implied as to the accuracy or fitness of use of such information. The information or contents of the information/analysis do not constitute advice and should not be relied upon in making (or refraining from making) any decision. Any reliance placed upon the information provided by Datanet is the sole responsibility and strictly at the user's risk.
9. In no event will Datanet be liable for any damages (including, without limitation, damages for loss of business projects, or loss of profits) arising in contract, tort or otherwise from the use of or inability to use any of its contents, or from any action taken (or refrained from being taken) as a result of using the analysis or any of its contents. Datanet its directors, owners, editors, officials, employees, distributor and agents or any associate will not be liable for any errors in the information contained or any consequences arising from the use of the contents of the provided information/analysis.
10. If any provision of these terms and conditions is held invalid or illegal or unenforceable for any reason by any court of competent jurisdiction, such provision shall be severed and the remainder of provisions of the terms and conditions shall continue in full force and effect as if the Term of Use had been executed with the invalid, illegal or unenforceable provision eliminated.
11. If there are any discrepancies in the information provided, please bring it to attention of Datanet for suitable rectification measures.

Buy Online This Complete Book At
Datanet India eBooks Store

www.indiastatpublications.com

or go directly at

[http://www.indiastatpublications.com/
Assembly_factbook/West_Bengal/Uluberia/ Bagnan](http://www.indiastatpublications.com/Assembly_factbook/West_Bengal/Uluberia/Bagnan)

i **india**stat**elections**

