



West Bengal

Assembly Factbook™

Shyampur Assembly Constituency



Key Electoral Data of Shyampur
Assembly Constituency (Vidhan Sabha)

West Bengal

Assembly Factbook™

Shyampur Assembly Constituency



Shyampur Vidhan Sabha

Editor & Director

Dr. R.K. Thukral

Research Editor

Dr. Shafeeq Rahman

Compiled, Researched and Published by Datanet India Pvt. Ltd.

D-100, 1st Floor,

Okhla Industrial Area, Phase-I,
New Delhi- 110020.

Ph.: 91-11- 43580781-84

Email : support@indiastatpublications.com

Website : www.indiastatelections.com

Online Book Store :

www.indiastatpublications.com

Report No. : AFB/WB-179-0125

ISBN : 978-93-5293-811-7

First Edition : January, 2018

Eighth Updated Edition : January, 2025

Price : Rs. 11500/-

US\$ 310

© Datanet India Pvt. Ltd.

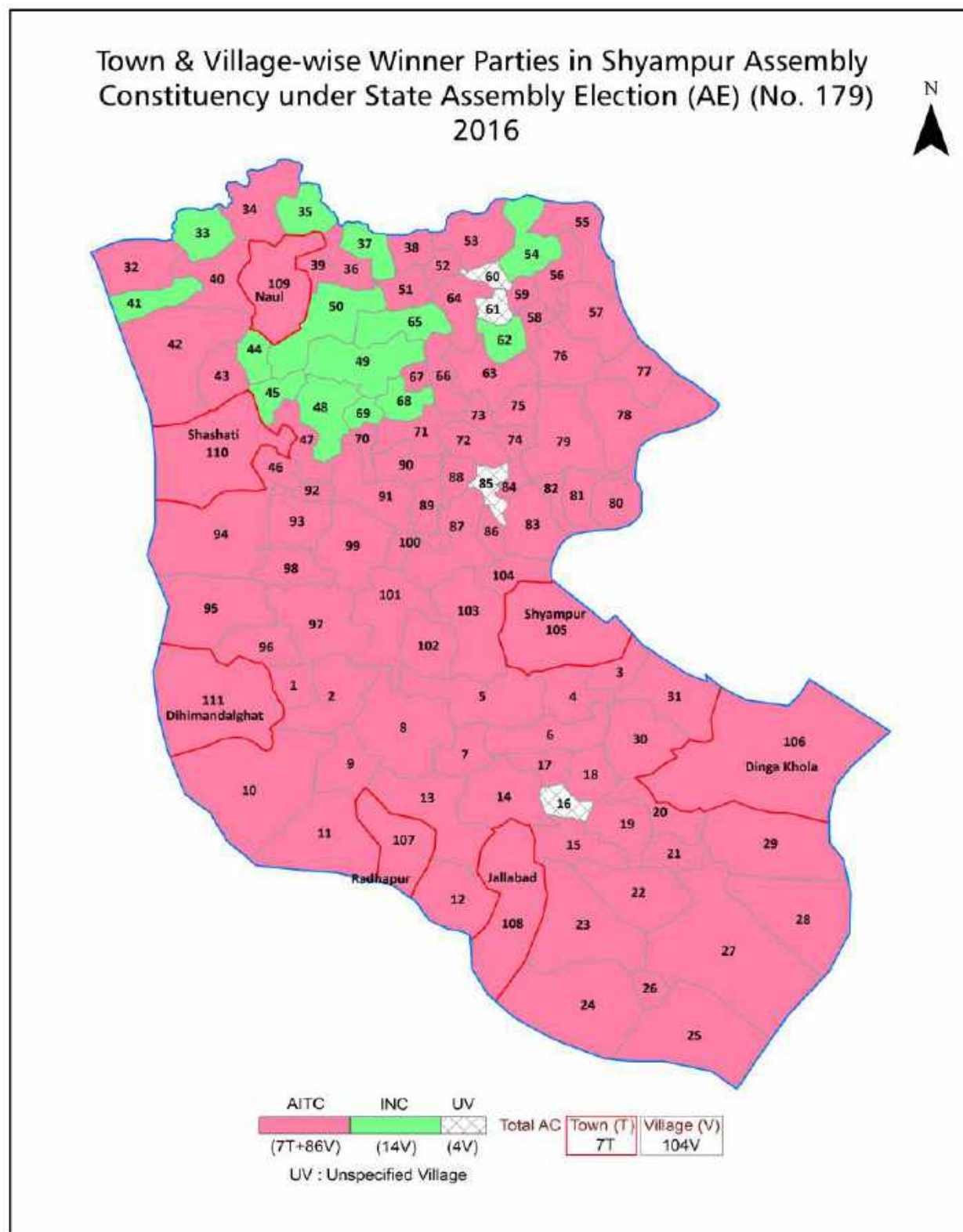
All rights reserved. No part of this book may be reproduced, stored in a retrieval system or transmitted in any form or by any means, mechanical photocopying, photographing, scanning, recording or otherwise without the prior written permission of the publisher. Please refer to Disclaimer at page no. 186 for the use of this publication.

Printed in India

Contents

No.	Particulars	Page No.
	Introduction	
1	Assembly Constituency - (Vidhan Sabha) at a Glance Features of Assembly as per Delimitation Commission of India (2008)	1-2
	Location and Political Maps	
2	Location Map Boundaries of Assembly Constituency - (Vidhan Sabha) in District Boundaries of Assembly Constituency under Parliamentary Constituency - (Lok Sabha) Town & Village-wise Winner Parties- 2024, 2021, 2019, 2016, 2014, 2011 and 2009	3-10
	Administrative Setup (2011)	
3	District Sub-district Towns Villages Inhabited Villages Uninhabited Villages Village Panchayat Intermediate Panchayat	11-16
	Demographics (2011)	
4	Population Households Rural/Urban Population Towns and Villages by Population Size Sex Ratio (Total & 0-6 Years) Religious Population Social Population Literacy Rate	17-18
	Electoral Features	
5	Important Dates of Last Elections Held Electors by Gender Service Electors Voters Voters Turnout Polling Stations & Average Number of Electors per Polling Station Electors by Age Group Present Elected Representatives	19-24
	Historical Summary Election Results	
6	Vote Share of Major Parties Winning Margin (Number & Percentage) Polarity of Parties Summary Result of Assembly Segment of Parliamentary Elections 2024, 2019, 2014, 2009, 2004 and 1999 Summary Result of Assembly Elections 2021, 2016, 2011, 2006, 2001, 1996, 1991, 1987, 1982, 1977, 1972, 1971, 1969, 1967, 1962, 1957 and 1952	25-50
	Polling Station Level Election Results	
7	Name and Number of Polling Station 2024, 2021, 2019, 2016, 2014, 2011 and 2009 Polling Station-wise Electors, Voters & Voters Turnout 2024, 2021, 2019, 2016, 2014, 2011 and 2009 Polling Station wise Elections Results 2024, 2021, 2019, 2016, 2014, 2011 and 2009	51-166
	Share of Assembly Constituency	
8	Share of Assembly Constituency - (Vidhan Sabha) in State, District and Parliamentary Constituency - (Lok Sabha)	167
	Socio-Economic Amenities (2011)	
9	Access to Administrative Units Agricultural, Manufacturing and Industrial Commodities Demographic Indicators Education Health & Manpower Drinking Water Supply Sanitation Entertainment and Recreations Infrastructure Power Food Allocation Distribution and Marketing of Agriculture Commodities Infrastructure Transport and Road Infrastructure Communication Banking and Financial Services Land Use Irrigation Source	169-183
10	Abbreviation & Sources	184-185
11	Disclaimer	186

Location & Political Map



Administrative Setup

List of Village Panchayat & Intermediate Panchayat (Block) Name - 2011

Village Name	Village Panchayat Name	Intermediate Panchayat Name
Ajodhya	Dihimondalghat-I	Shyampur - II
Alpin	Syampur	Shyampur - I
Amardaha	Amardaha	Shyampur - II
Ambere	Baneswarpur-I	Shyampur - I
Anantapur	Dihimondalghat-II	Shyampur - II
Ankul	Kharuberia	Shyampur - II
Bachhari	Bachhri	Shyampur - II
Baichi	Kharuberia	Shyampur - II
Baikunthapur	Nakol	Shyampur - II
Baneshwarpur	Baneswarpur-I	Shyampur - I
Bargarchumbak	Bargram	Shyampur - II
Bargram	Bargram	Shyampur - II
Basantapur	Amardaha	Shyampur - II
Bhagawanpur	Syampur	Shyampur - I
Bharapura	Dingakhola	Shyampur - I
Bhatughar	Amardaha	Shyampur - II
Chalitapara	Dihimondalghat-II	Shyampur - II
Chanpabar	Bachhri	Shyampur - II
Charabasulya	Bachhri	Shyampur - II
Chathari	Amardaha	Shyampur - II
Chaulia	Nakol	Shyampur - II
Chhotaradhanagar	Bargram	Shyampur - II
Chilara	Bachhri	Shyampur - II
Dakshin Durgapur	Radhapur	Shyampur - I
Damodarpur	Nakol	Shyampur - II
Danpatia	Bachhri	Shyampur - II
Deora	Bachhri	Shyampur - II
Deuli	Kamalpur	Shyampur - I
Gadiara	Baneswarpur-I	Shyampur - I

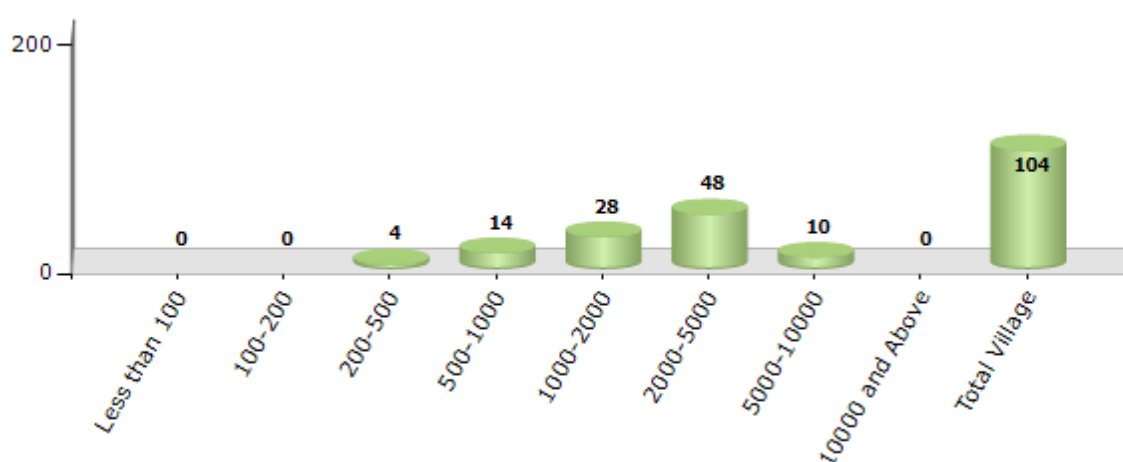
Contd....

Demographics

Number of Villages by Population Size - 2011

Less than 100	100-200	200-500	500-1000	1000-2000	2000-5000	5000-10000	10000 and Above	Total Village
0	0	4	14	28	48	10	0	104

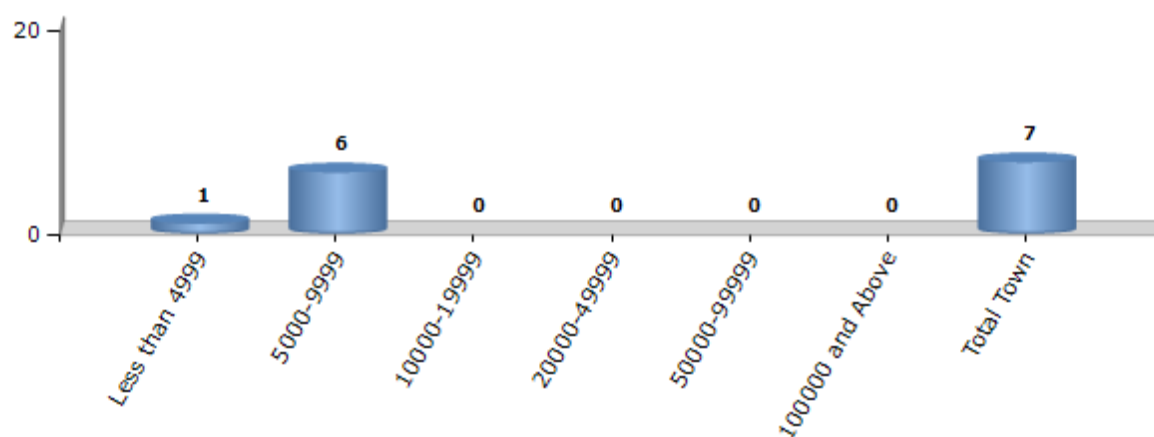
Number of Villages by Population Size - 2011



Number of Towns by Population Size - 2011

Less than 4999	5000-9999	10000-19999	20000-49999	50000-99999	100000 and Above	Total Town
1	6	0	0	0	0	7

Number of Towns by Population Size - 2011

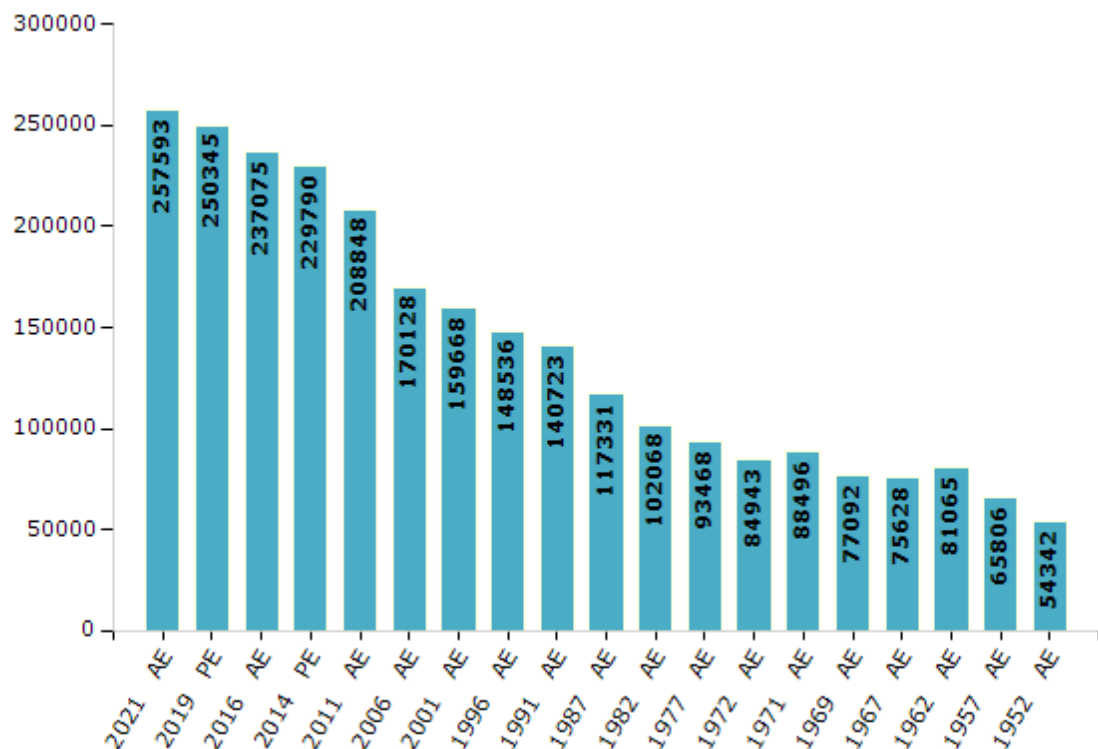


Electoral Features

Electors by Male & Female

Year	Male	Female	Others	Total	Year	Male	Female	Others	Total
2021 AE	131617	125973	3	257593	1991 AE	75598	65125	-	140723
2019 PE	128421	121919	5	250345	1987 AE	59906	57425	-	117331
2016 AE	122326	114747	2	237075	1982 AE	52178	49890	-	102068
2014 PE	118778	111012	0	229790	1977 AE	51981	41487	-	93468
2011 AE	108362	100486	0	208848	1972 AE	47325	37618	-	84943
2009 PE	-	-	-	-	1971 AE	53565	34931	-	88496
2006 AE	85608	84520	-	170128	1969 AE	39847	37245	-	77092
2004 PE	-	-	-	-	1967 AE	-	-	-	75628
2001 AE	79035	80633	-	159668	1962 AE	-	-	-	81065
1999 PE	-	-	-	-	1957 AE	-	-	-	65806
1996 AE	86088	62448	-	148536	1952 AE	-	-	-	54342

Number of Electors



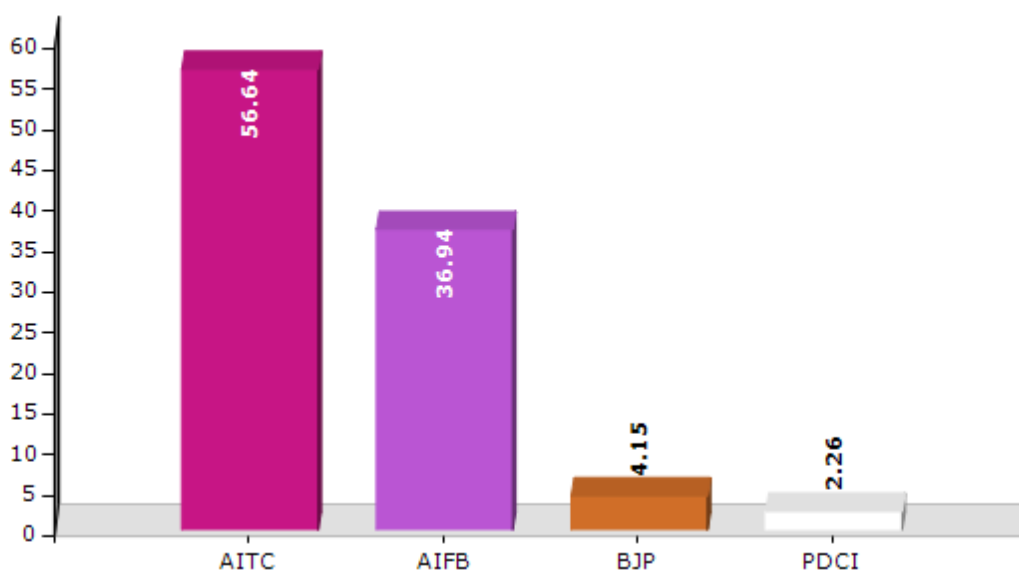
Note : AE : Assembly Election, PE : Assembly Segment of Parliamentary Election

Historical Summary Election Results

Summary Result of Assembly Election - 2011

Candidate Name	Party	Votes	Votes %
Kalipada Mandal	AITC	99501	56.64
Minati Pramanik	AIFB	64882	36.94
Gour Mohan Das	BJP	7297	4.15
Aynul Molla	PDCI	3978	2.26

Votes Percentage of Top Parties - 2011



Polling Station Level Election Results

Number and Name of Polling Stations (PS) (2016)

Number of Polling Stations	Name of Polling Stations	Number of Polling Stations	Name of Polling Stations
1	Gopinathpurprimary School	22	Baikunthapur Primary School Room-2
2	Gopinathpur Juniorhigh School	23	Nakulyan Primaryschool
3	Pakuria Primaryschool	24	Naul Board Primaryschool Room-1
4	Kupnandanprimary School	25	Naul Board Primaryschool Room-2
5	Kantagachhi Kesimuddin Primary School Room-1	26	Naul Board Primaryschool Room-3
6	Kantagachhi Kesimuddin Primary School Room-2	27	Henre Gonjla Converted Junior Basic School
7	Shalukpara Special Cadre Primary School	28	Tajnagar Special Cadre Primary School
8	Mosha Primaryschool Room-1	29	Sitapur Primaryschool Room-1
9	Mosha Primaryschool Room-2	30	Sitapur Primaryschool Room-2
10	Nakole High Schoolroom-1	31	Naoda Nayanchandra Vdiaypith (H.S.) Room -1
11	Chaulia Special Cadre Primary School	32	Naoda Nayanchandra Vdiaypith (H.S.) Room-2
12	Nakole High Schoolroom -2	33	Naoda Nayanchandra Vdiaypith (H.S.) Room-3
13	Nakole High Schoolroom -3	34	Naoda Boardprimary School
14	Khajnahabala Highmadrassa	35	Kulanandapur Special Cadre Primary School
15	Jagadishpur Primary School Room-1	36	Bhatughar Shishushiksha Kendra
16	Jagadishpur Primary School Room-2	37	Ghughubesia Mahakali Primary School
17	Damodarpur Primary School Room-1	38	Ghughubesiya New Set-Up Upper Primary School (Junior High)
18	Damodarpur Primary School Room-2	39	Jamira Newprimary School
19	Pratappur Boardprimary School	40	Pipulyan Primaryschool
20	Malipur Primaryschool	41	Gohalberia Special Cadre Primary School
21	Baikunthapur Primary School Room-1	42	Amardaha Converted Junior Basic School Room-1

Contd....

Polling Station Level Election Results

Polling Station-wise Votes Secured by Overall Top Five Parties in Shyampur Assembly in Assembly Election (AE) under Uluberia Parliamentary Constituency in West Bengal (2016)

Number of Polling Station	Winner - Kalipada Mandal (AITC)	Runner-up - Amitabha Chakraborty (INC)	3rd - Mousumi Biswas (BJP)	4th - Kalipada Mondal (IND)	5th - Saiyad Samsul Hak (IUC)	NOTA	Other	Total Votes Secured
36	308	262	6	2	2	1	3	584
37	522	298	33	2	1	5	1	862
38	150	174	9	1	1	1	3	339
39	371	457	21	3	1	4	4	861
40	228	189	23	3	3	3	5	454
41	386	443	2	4	4	73	0	912
42	340	168	48	3	4	5	3	571
43	413	207	39	2	14	4	3	682
44	494	189	47	4	1	3	3	741
45	573	297	25	0	2	4	6	907
46	383	265	25	4	0	4	3	684
47	475	380	63	11	5	6	8	948
48	343	347	45	3	6	7	9	760
49	318	255	13	4	9	7	13	619
50	259	212	14	3	1	1	5	495
51	294	248	25	1	0	6	0	574
52	484	426	30	2	1	2	6	951
53	164	212	6	2	0	1	1	386
54	342	451	45	2	1	4	3	848
55	297	396	32	2	5	8	2	742
56	303	196	23	2	4	6	5	539
57	376	540	12	3	0	2	5	938
58	218	307	3	0	3	5	2	538
59	429	225	32	5	0	9	5	705
60	297	442	17	1	2	9	3	771
61	316	192	26	5	2	6	8	555
62	350	332	32	2	1	5	3	725
63	209	239	7	1	1	6	2	465
64	331	368	24	7	2	7	3	742
65	227	232	12	1	1	1	2	476
66	329	346	15	1	5	2	5	703
67	363	337	8	5	5	6	2	726
68	198	154	21	3	4	4	5	389
69	242	113	5	1	2	2	1	366
70	243	445	13	3	3	4	5	716

Contd....

Polling Station Level Election Results

Winner, Runner-up and 3rd Party Position & Winning Margin According to Polling Stations in Shyampur Assembly in Assembly Election (AE) under Uluberia Parliamentary Constituency in West Bengal (2016)

Polling Station Number	Winner Party	Winner Votes (%)	Runner-up Party	Runner-up Votes (%)	Winning Margin Votes (%)	Third Party	Third Party Votes (%)	Other Votes (%)
75	AITC	384 (54.55)	INC	272 (38.64)	112 (15.91)	BJP	35 (4.97)	13 (1.85)
76	AITC	376 (50.33)	INC	345 (46.18)	31 (4.15)	BJP	17 (2.28)	9 (1.2)
77	AITC	460 (48.68)	INC	414 (43.81)	46 (4.87)	BJP	40 (4.23)	31 (3.28)
78	AITC	367 (48.29)	INC	313 (41.18)	54 (7.11)	BJP	62 (8.16)	18 (2.37)
79	AITC	305 (56.69)	INC	205 (38.1)	100 (18.59)	BJP	17 (3.16)	11 (2.04)
80	AITC	337 (49.85)	INC	291 (43.05)	46 (6.8)	BJP	34 (5.03)	14 (2.07)
81	AITC	706 (57.54)	INC	465 (37.9)	241 (19.64)	BJP	34 (2.77)	22 (1.79)
82	AITC	391 (49.43)	INC	351 (44.37)	40 (5.06)	BJP	37 (4.68)	12 (1.52)
83	AITC	651 (59.72)	INC	375 (34.4)	276 (25.32)	BJP	24 (2.2)	40 (3.67)
84	AITC	448 (58.11)	INC	251 (32.56)	197 (25.55)	BJP	55 (7.13)	17 (2.2)
85	AITC	476 (61.1)	INC	250 (32.09)	226 (29.01)	BJP	42 (5.39)	11 (1.41)
86	INC	541 (51.43)	AITC	473 (44.96)	68 (6.47)	BJP	21 (2)	17 (1.62)
87	AITC	194 (58.97)	INC	116 (35.26)	78 (23.71)	BJP	13 (3.95)	6 (1.82)
88	AITC	482 (56.84)	INC	325 (38.33)	157 (18.51)	BJP	23 (2.71)	18 (2.12)
89	AITC	227 (63.06)	INC	121 (33.61)	106 (29.45)	BJP	8 (2.22)	4 (1.11)
90	AITC	451 (67.51)	INC	188 (28.14)	263 (39.37)	BJP	22 (3.29)	7 (1.05)
91	AITC	427 (61.71)	INC	233 (33.67)	194 (28.04)	BJP	11 (1.59)	21 (3.03)
92	AITC	196 (48.4)	INC	185 (45.68)	11 (2.72)	BJP	11 (2.72)	13 (3.21)
93	INC	506 (49.56)	AITC	478 (46.82)	28 (2.74)	BJP	10 (0.98)	27 (2.64)
94	INC	209 (50.61)	AITC	189 (45.76)	20 (4.85)	BJP	6 (1.45)	9 (2.18)
95	AITC	541 (57.13)	INC	365 (38.54)	176 (18.59)	BJP	25 (2.64)	16 (1.69)
96	AITC	526 (51.42)	INC	413 (40.37)	113 (11.05)	BJP	59 (5.77)	25 (2.44)
97	AITC	354 (69.41)	INC	142 (27.84)	212 (41.57)	BJP	9 (1.76)	5 (0.98)
98	AITC	388 (54.72)	INC	272 (38.36)	116 (16.36)	BJP	36 (5.08)	13 (1.83)
99	AITC	501 (55.12)	INC	374 (41.14)	127 (13.98)	BJP	25 (2.75)	9 (0.99)
100	AITC	504 (52.07)	INC	402 (41.53)	102 (10.54)	BJP	32 (3.31)	30 (3.1)
101	INC	302 (51.8)	AITC	266 (45.63)	36 (6.17)	BJP	11 (1.89)	4 (0.69)
102	AITC	487 (51.81)	INC	384 (40.85)	103 (10.96)	BJP	28 (2.98)	41 (4.36)
103	AITC	290 (54)	INC	230 (42.83)	60 (11.17)	BJP	10 (1.86)	7 (1.3)
104	AITC	374 (49.34)	INC	334 (44.06)	40 (5.28)	BJP	30 (3.96)	20 (2.64)
105	AITC	487 (51.59)	INC	417 (44.17)	70 (7.42)	BJP	20 (2.12)	20 (2.12)
106	AITC	273 (56.88)	INC	189 (39.38)	84 (17.5)	BJP	10 (2.08)	8 (1.67)
107	AITC	421 (53.63)	INC	326 (41.53)	95 (12.1)	BJP	24 (3.06)	14 (1.78)
108	AITC	394 (50.13)	INC	341 (43.38)	53 (6.75)	BJP	27 (3.44)	24 (3.05)
109	INC	489 (54.09)	AITC	368 (40.71)	121 (13.38)	BJP	26 (2.88)	21 (2.32)
110	AITC	288 (54.96)	INC	226 (43.13)	62 (11.83)	BJP	5 (0.95)	5 (0.95)
111	AITC	477 (54.14)	INC	376 (42.68)	101 (11.46)	BJP	18 (2.04)	10 (1.14)

Contd....

Socio-Economic Amenities - Rural

Access to Education Facilities

Particulars	Number of Villages (% of Population)				
	Available	Not Available	If Not Available (Distance of Nearest Facility)		
			A	B	C
Govt. Primary School	103 (100)	1 (0)	0 (0)	0 (0)	0 (0)
Private Primary School	8 (8)	96 (92)	0 (0)	0 (0)	0 (0)
Govt. Middle School	49 (60)	55 (40)	52 (38)	1 (1)	0 (0)
Private Middle School	0 (0)	104 (100)	0 (0)	0 (0)	0 (0)
Govt. Secondary School	27 (37)	77 (63)	69 (57)	3 (2)	1 (0)
Private Secondary School	0 (0)	104 (100)	0 (0)	0 (0)	0 (0)
Govt. Senior Secondary School	20 (31)	84 (69)	72 (59)	8 (6)	0 (0)
Private Senior Secondary School	0 (0)	104 (100)	0 (0)	0 (0)	0 (0)
Govt. Arts and Science Degree College	0 (0)	104 (100)	9 (13)	48 (42)	39 (39)
Private Arts and Science Degree College	0 (0)	104 (100)	0 (0)	0 (0)	0 (0)
Govt. Engineering College	0 (0)	104 (100)	0 (0)	0 (0)	93 (89)
Private Engineering College	0 (0)	104 (100)	0 (0)	0 (0)	8 (7)
Govt. Medicine College	0 (0)	104 (100)	0 (0)	0 (0)	101 (96)
Private Medicine College	0 (0)	104 (100)	0 (0)	0 (0)	0 (0)
Govt. Management Institute	0 (0)	104 (100)	0 (0)	0 (0)	87 (83)
Private Management Institute	0 (0)	104 (100)	0 (0)	0 (0)	14 (14)
Govt. Polytechnic	0 (0)	104 (100)	0 (0)	0 (0)	95 (92)
Private Polytechnic	0 (0)	104 (100)	0 (0)	0 (0)	6 (5)
Govt. Vocational Training School/ITI	0 (0)	104 (100)	1 (0)	0 (0)	98 (94)
Private Vocational Training School/ITI	0 (0)	104 (100)	0 (0)	0 (0)	1 (2)
Govt. Non Formal Training Centre	0 (0)	104 (100)	3 (3)	13 (12)	13 (17)
Private Non Formal Training Centre	0 (0)	104 (100)	0 (0)	0 (0)	1 (0)
Govt. School For Disabled	0 (0)	104 (100)	1 (1)	1 (1)	27 (31)
Private School For Disabled	0 (0)	104 (100)	0 (0)	0 (0)	0 (0)
Government Others	11 (15)	93 (85)	0 (0)	0 (0)	0 (0)
Private Others	0 (0)	104 (100)	0 (0)	0 (0)	0 (0)

Note : Distance A : Less than 5 km; B : Between 5-10 km; C : 10+ km.; Source : Data Analysis is based on 2011 Census.

DISCLAIMER

The Terms of Use and Disclaimer of Datanet India Private Limited (hereinafter referred to as "Datanet") for use of this analysis report of **Shyampur Assembly Constituency (Shyampur Vidhan Sabha)** :-

1. **Assembly Factbook™** is a Registered Trade Mark owned by Datanet.
2. All the maps are sketched and graphical representation only and have not been drawn to the scale and also not to represent the actual geographical area or boundary of the unit.
3. The data for the aforesaid analysis is based on authentic sources and has been culled from the various publications of Census, CSO and NSSO for district and block level data, various central and state government departments, Central & State Elections Commissions and the concerned Returning Officers' releases, Electoral Rolls, Election results and allied publications, internal assessment, surveys, estimates and analysis. Therefore, certain adjustment of data at micro level may have been done to arrive closer to the macro data.
4. Data have been provided on an "As Is" and "As AVAILABLE" basis
5. The colours shown in the maps or diagram and charts of a particular party, alliance or AC are indicative and do not represent them.
6. This publication which includes maps, sheets, graphs and data would be the property under copyright of Datanet only. The user may use these for its internal study, analysis and research purposes. It's public display, re-selling or any commercial uses by the user are not allowed.
7. Datanet has taken due care and caution in compilation and processing of data and allied information, but does not guarantee the accuracy, adequacy or completeness of any information/analysis and will be not responsible for any errors or omissions or for the results obtained from the use of such information/analysis.
8. All the contents for the publication have been culled from various authentic sources and Datanet reasonably believes such sources to be reliable, but does not make any representations, express or implied as to the accuracy or fitness of use of such information. The information or contents of the information/analysis do not constitute advice and should not be relied upon in making (or refraining from making) any decision. Any reliance placed upon the information provided by Datanet is the sole responsibility and strictly at the user's risk.
9. In no event will Datanet be liable for any damages (including, without limitation, damages for loss of business projects, or loss of profits) arising in contract, tort or otherwise from the use of or inability to use any of its contents, or from any action taken (or refrained from being taken) as a result of using the analysis or any of its contents. Datanet its directors, owners, editors, officials, employees, distributor and agents or any associate will not be liable for any errors in the information contained or any consequences arising from the use of the contents of the provided information/analysis.
10. If any provision of these terms and conditions is held invalid or illegal or unenforceable for any reason by any court of competent jurisdiction, such provision shall be severed and the remainder of provisions of the terms and conditions shall continue in full force and effect as if the Term of Use had been executed with the invalid, illegal or unenforceable provision eliminated.
11. If there are any discrepancies in the information provided, please bring it to attention of Datanet for suitable rectification measures.

Buy Online This Complete Book At
Datanet India eBooks Store

www.indiastatpublications.com

or go directly at

[http://www.indiastatpublications.com/
Assembly_factbook/West_Bengal/Uluberia/ Shyampur](http://www.indiastatpublications.com/Assembly_factbook/West_Bengal/Uluberia/Shyampur)

 **indiaSTAT**elections

