



West Bengal

Assembly Factbook™

Uluberia Uttar Assembly Constituency



Key Electoral Data of Uluberia Uttar
Assembly Constituency (Vidhan Sabha)

West Bengal
Assembly FactbookTM
Uluberia Uttar Assembly Constituency



Uluberia Uttar Vidhan Sabha

Editor & Director

Dr. R.K. Thukral

Research Editor

Dr. Shafeeq Rahman

Compiled, Researched and Published by Datanet India Pvt. Ltd.

D-100, 1st Floor,

Okhla Industrial Area, Phase-I,
New Delhi- 110020.

Ph.: 91-11- 43580781-84

Email : support@indiastatpublications.com

Website : www.indiastatelections.com

Online Book Store :

www.indiastatpublications.com

Report No. : AFB/WB-177-0125

ISBN : 978-93-5293-831-5

First Edition : January, 2018

Eighth Updated Edition : January, 2025

Price : Rs. 11500/-

US\$ 310

© Datanet India Pvt. Ltd.

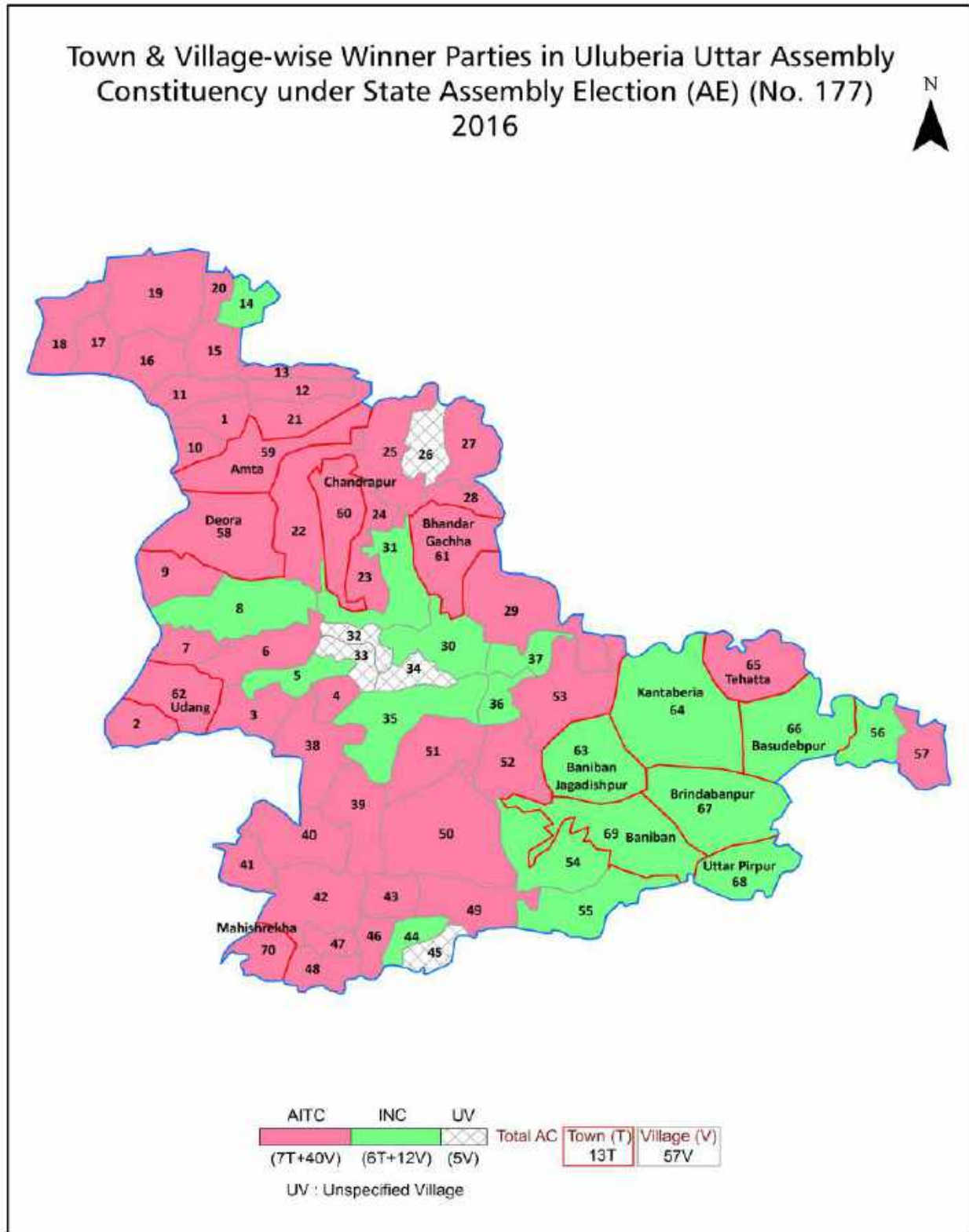
All rights reserved. No part of this book may be reproduced, stored in a retrieval system or transmitted in any form or by any means, mechanical photocopying, photographing, scanning, recording or otherwise without the prior written permission of the publisher. Please refer to Disclaimer at page no. 155 for the use of this publication.

Printed in India

Contents

No.	Particulars	Page No.
	Introduction	
1	Assembly Constituency - (Vidhan Sabha) at a Glance Features of Assembly as per Delimitation Commission of India (2008)	1-2
	Location and Political Maps	
2	Location Map Boundaries of Assembly Constituency - (Vidhan Sabha) in District Boundaries of Assembly Constituency under Parliamentary Constituency - (Lok Sabha) Town & Village-wise Winner Parties- 2024, 2021, 2019, 2016, 2014, 2011 and 2009	3-10
	Administrative Setup (2011)	
3	District Sub-district Towns Villages Inhabited Villages Uninhabited Villages Village Panchayat Intermediate Panchayat	11-13
	Demographics (2011)	
4	Population Households Rural/Urban Population Towns and Villages by Population Size Sex Ratio (Total & 0-6 Years) Religious Population Social Population Literacy Rate	14-15
	Electoral Features	
5	Important Dates of Last Elections Held Electors by Gender Service Electors Voters Voters Turnout Polling Stations & Average Number of Electors per Polling Station Electors by Age Group Present Elected Representatives	16-21
	Historical Summary Election Results	
6	Vote Share of Major Parties Winning Margin (Number & Percentage) Polarity of Parties Summary Result of Assembly Segment of Parliamentary Elections 2024, 2019, 2014, 2009, 2004 and 1999 Summary Result of Assembly Elections 2021, 2016, 2011, 2006, 2001, 1996, 1991, 1987, 1982, 1977, 1972, 1971, 1969, 1967 and 1962	22-45
	Polling Station Level Election Results	
7	Name and Number of Polling Station 2024, 2021, 2019, 2016, 2014, 2011 and 2009 Polling Station-wise Electors, Voters & Voters Turnout 2024, 2021, 2019, 2016, 2014, 2011 and 2009 Polling Station wise Elections Results 2024, 2021, 2019, 2016, 2014, 2011 and 2009	46-135
	Share of Assembly Constituency	
8	Share of Assembly Constituency - (Vidhan Sabha) in State, District and Parliamentary Constituency - (Lok Sabha)	136
	Socio-Economic Amenities (2011)	
9	Access to Administrative Units Agricultural, Manufacturing and Industrial Commodities Demographic Indicators Education Health & Manpower Drinking Water Supply Sanitation Entertainment and Recreations Infrastructure Power Food Allocation Distribution and Marketing of Agriculture Commodities Infrastructure Transport and Road Infrastructure Communication Banking and Financial Services Land Use Irrigation Source	138-152
10	Abbreviation & Sources	153-154
11	Disclaimer	155

Location & Political Map



Administrative Setup

List of Village Panchayat & Intermediate Panchayat (Block) Name - 2011

Village Name	Village Panchayat Name	Intermediate Panchayat Name
Abhirampur	Tulsiberia	Uluberia - II
Amraberia	Joyargori	Uluberia - II
Bamunhati	Joyargori	Uluberia - II
Baragram	Joyargori	Uluberia - II
Barbangalpur	Joyargori	Uluberia - II
Barramnagar	Basudevpur	Uluberia - II
Chak.Bhagabatipur	Tulsiberia	Uluberia - II
Chakpota	Rasipur	Amta - I
Chaksadar	Khardah	Amta - I
Chatra	Chandrapur	Amta - I
Chhota Mahara	Sirajbati	Amta - I
Dadpur	Bhandargachha	Amta - I
Dakshin Harishpur	Chandrapur	Amta - I
Dakshin Ramchandrapur	Heerapur	Amta - I
Damodar Nadirchar	Amta	Amta - I
Fatepur	Udang-I	Amta - I
Ghoshpur	Amta	Amta - I
Gobinda Chak	Khardah	Amta - I
Guzarpur	Amta	Amta - I
Hafez Chak	Khardah	Amta - I
Jagarampur	Joyargori	Uluberia - II
Janjali Chak	Khardah	Amta - I
Joargor	Joyargori	Uluberia - II
Jotkalyan	Sirajbati	Amta - I
Kalikata	Rasipur	Amta - I
Kamala Chak	Khila	Uluberia - II
Kamina	Tulsiberia	Uluberia - II
Karatber	Baniban	Uluberia - II
Kazir Chak	Khardah	Amta - I

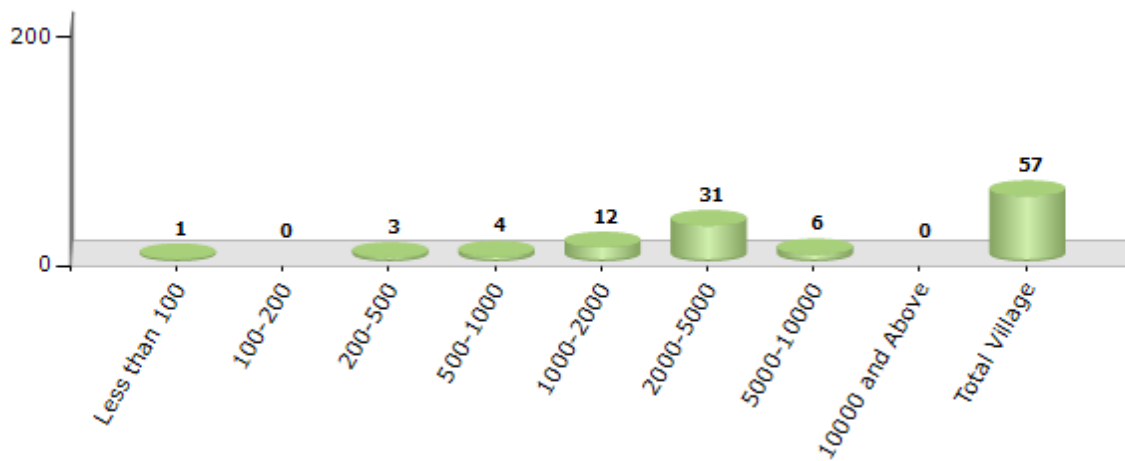
Contd....

Demographics

Number of Villages by Population Size - 2011

Less than 100	100-200	200-500	500-1000	1000-2000	2000-5000	5000-10000	10000 and Above	Total Village
1	0	3	4	12	31	6	0	57

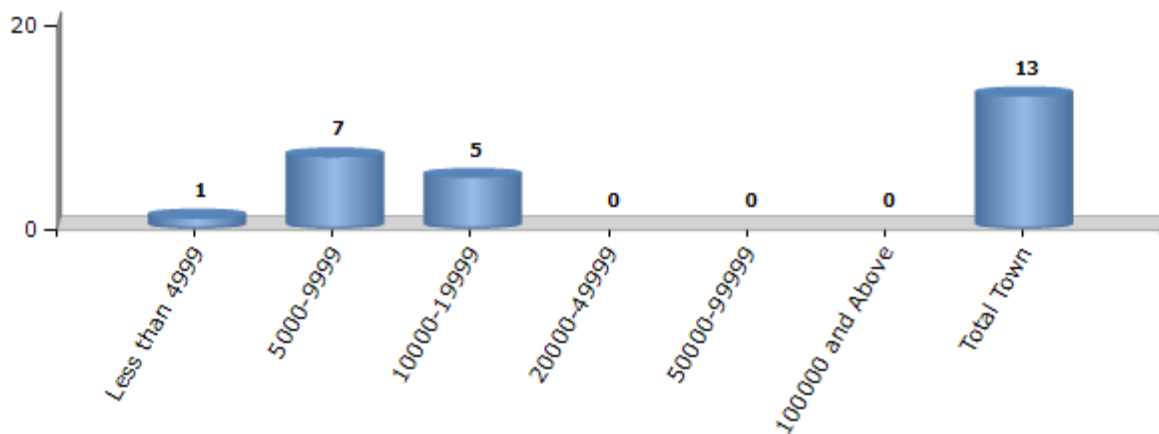
Number of Villages by Population Size - 2011



Number of Towns by Population Size - 2011

Less than 4999	5000-9999	10000-19999	20000-49999	50000-99999	100000 and Above	Total Town
1	7	5	0	0	0	13

Number of Towns by Population Size - 2011

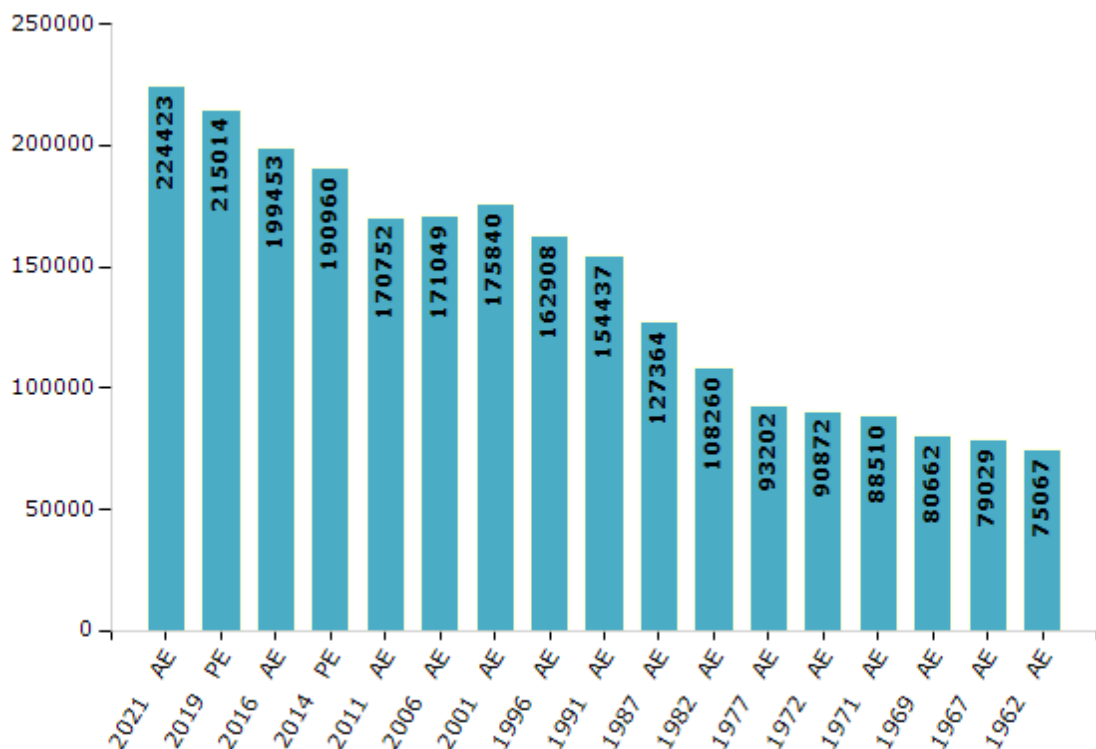


Electoral Features

Electors by Male & Female

Year	Male	Female	Others	Total	Year	Male	Female	Others	Total
2021 AE	115018	109400	5	224423	1991 AE	83655	70782	-	154437
2019 PE	111189	103821	4	215014	1987 AE	65212	62152	-	127364
2016 AE	104609	94843	1	199453	1982 AE	57456	50804	-	108260
2014 PE	100742	90216	2	190960	1977 AE	50737	42465	-	93202
2011 AE	90955	79797	0	170752	1972 AE	49410	41462	-	90872
2009 PE	-	-	-	-	1971 AE	53577	34933	-	88510
2006 AE	91833	79216	-	171049	1969 AE	42628	38034	-	80662
2004 PE	-	-	-	-	1967 AE	-	-	-	79029
2001 AE	93442	82398	-	175840	1962 AE	-	-	-	75067
1999 PE	-	-	-	-	1957 AE	-	-	-	-
1996 AE	91184	71724	-	162908	1952 AE	-	-	-	-

Number of Electors



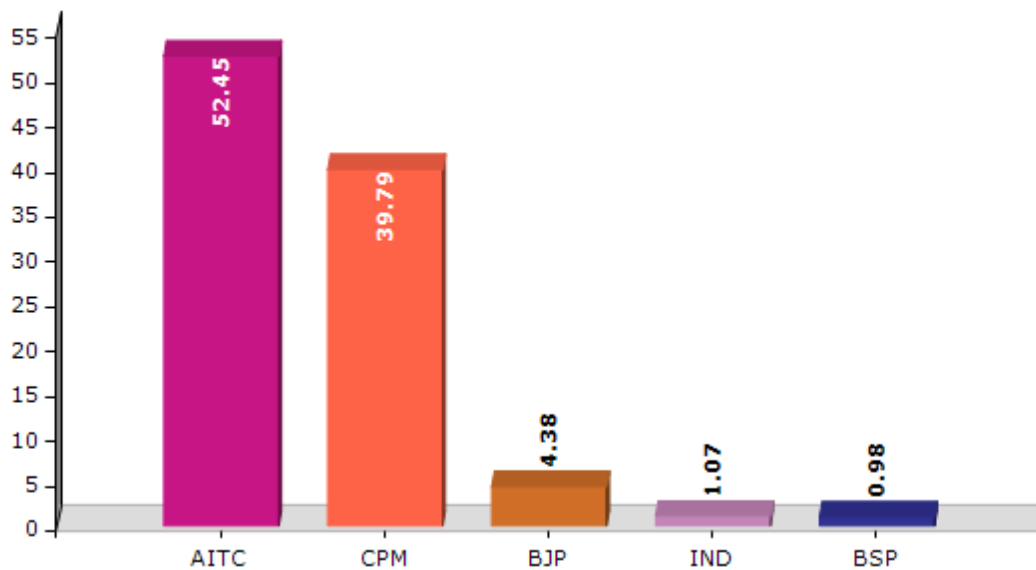
Note : AE : Assembly Election, PE : Assembly Segment of Parliamentary Election

Historical Summary Election Results

Summary Result of Assembly Election - 2011

Candidate Name	Party	Votes	Votes %
Dr. Nirmal Maji	AITC	76469	52.45
Ghuku Bhim	CPM	58021	39.79
Archana Ray	BJP	6381	4.38
Ghuku Subal	IND	1559	1.07
Shyamapada Dhara	BSP	1427	0.98
Mohit Kar	IUC	1180	0.81
Ajit Kumar Maji	IND	767	0.53

Votes Percentage of Top Parties - 2011



Polling Station Level Election Results

Number and Name of Polling Stations (PS) (2016)

Number of Polling Stations	Name of Polling Stations	Number of Polling Stations	Name of Polling Stations
1	Danki Pry. School	22	Aurgachi Pry. School (Room No.2)
2	Kotalpara Pry.School	23	Sirajbati Grampancahyat Office
3	Chakpota Pry. School(R-2)	24	Santoshnagar Pry.School
4	Chakpota Pry. School(R-1)	25	Sirajbati Jagannathpur Pry. School (Room No.1)
5	Kumaria Pry. School (Room No.1)	26	Sirajbati Jagannathpur Pry. School (Room No.2)
6	Kumaria Pry. School (Room No.2)	27	Mandaria Bhabanmayi Pry. School(R-1)
7	Uttar Rashpur Prathamik Vidyalaya	28	Mandaria Bhabanmayi Pry. School(R-2)
8	Rashpur Highschool (Room No.1)	29	Malaipara Pry. School (Room No.1)
9	Rashpur Highschool (Room No.2)	30	Malaipara Pry. School (Room No.2)
10	Rashpur Girls Highschool	31	Jagannathpur Balipota Pry. School (Room No. 1)
11	Kolikata Prathamikvidyalaya	32	Jagannathpur Balipota Pry. School (Room No. 2)
12	Someswar Somenath Boy'S Pry School (Room No.1)	33	Milkichak Pry. School (Room No.1)
13	Someswar Kengopara Prathamik Vidyalaya	34	Milkichak Pry. School (Room No.2)
14	Sariala Prathamikvidyalaya	35	Chandrapur Board Pry. School (Room No. 1)
15	Jyotkalyan Pusparani Vidyamandir(Room No. 1)	36	Chandrapur Board Pry. School (Room No. 2)
16	Chotomohora Pry. School (Room No.1)	37	New Chatra Pry. School. (Room No.1)
17	Chotomohora Pry. School (Room No.2)	38	New Chatra Pry. School (Room No.2)
18	Tarapada Jr Highschool (Room No.1)	39	Chandrapur Hedayet Ali Khan Madhyamik Siskakendra (Room No. 1)
19	Tarapada Jr Highschool (Room No.2)	40	Chandrapur Hedayet Ali Khan Madhyamik Siskakendra(Room No. 2)
20	Jyotkalyan Pusparani Vidyamandir(Room No. 2)	41	Chatra Dakshin Harisipur Pry. School(Room-1)
21	Aurgachi Pry. School (Room No.1)	42	Chatra Dakshin Harisipur Pry. School (Room No.2)

Contd....

Polling Station Level Election Results

Polling Station-wise Votes Secured by Overall Top Five Parties in Uluberia Uttar Assembly in Assembly Election (AE) under Uluberia Parliamentary Constituency in West Bengal (2016)

Number of Polling Station	Winner - Dr. Nirmal Maji (AITC)	Runner-up - Amiya Kumar Mondal (INC)	3rd - Ananda Pandit (BJP)	4th - Shyamapada Dhara (BSP)	5th - Amiya Mondal (IND)	NOTA	Other	Total Votes Secured
36	735	40	11	6	5	7	15	819
37	700	57	7	4	0	4	5	777
38	422	128	8	3	3	8	13	585
39	579	68	9	8	2	1	6	673
40	499	70	4	4	1	4	5	587
41	562	188	9	8	3	2	5	777
42	340	192	26	0	4	6	14	582
43	347	184	85	11	7	10	18	662
44	622	37	3	8	2	2	4	678
45	360	46	16	8	7	7	13	457
46	919	72	10	6	2	1	7	1017
47	577	215	43	15	16	27	29	922
48	444	367	57	6	6	10	14	904
49	313	304	75	3	6	4	14	719
50	274	181	33	6	2	11	13	520
51	307	216	57	4	3	5	11	603
52	630	115	55	10	7	10	15	842
53	336	210	22	5	5	12	15	605
54	321	72	11	0	3	2	4	413
55	283	240	8	4	6	7	11	559
56	383	143	20	5	5	5	14	575
57	399	236	56	8	8	8	7	722
58	299	84	19	8	3	3	8	424
59	425	170	27	10	9	5	23	669
60	334	395	41	9	17	9	27	832
61	345	460	30	12	6	12	28	893
62	393	272	35	4	7	6	2	719
63	365	298	39	2	0	10	9	723
64	435	347	82	9	7	6	9	895
65	340	167	61	4	13	7	15	607
66	207	213	20	4	3	15	16	478
67	352	331	29	5	0	11	10	738
68	359	349	41	11	11	14	29	814
69	267	365	30	6	8	12	12	700
70	385	340	63	7	5	13	14	827

Contd....

Polling Station Level Election Results

Winner, Runner-up and 3rd Party Position & Winning Margin According to Polling Stations in Uluberia Uttar Assembly in Assembly Election (AE) under Uluberia Parliamentary Constituency in West Bengal (2016)

Polling Station Number	Winner Party	Winner Votes (%)	Runner-up Party	Runner-up Votes (%)	Winning Margin Votes (%)	Third Party	Third Party Votes (%)	Other Votes (%)
75	AITC	466 (62.63)	INC	223 (29.97)	243 (32.66)	BJP	28 (3.76)	27 (3.63)
76	INC	448 (46.62)	AITC	406 (42.25)	42 (4.37)	BJP	57 (5.93)	50 (5.2)
77	INC	545 (78.64)	AITC	124 (17.89)	421 (60.75)	BJP	8 (1.15)	16 (2.31)
78	INC	528 (81.86)	AITC	104 (16.12)	424 (65.74)	IUC	3 (0.47)	10 (1.55)
79	AITC	124 (40.13)	INC	118 (38.19)	6 (1.94)	BJP	54 (17.48)	13 (4.21)
80	AITC	466 (58.76)	INC	263 (33.17)	203 (25.59)	BJP	40 (5.04)	24 (3.03)
81	AITC	355 (57.35)	INC	250 (40.39)	105 (16.96)	IND (NP)	5 (0.81)	9 (1.45)
82	INC	436 (57.67)	AITC	292 (38.62)	144 (19.05)	IND (NP)	3 (0.4)	25 (3.31)
83	INC	265 (52.37)	AITC	209 (41.3)	56 (11.07)	BJP	13 (2.57)	19 (3.75)
84	INC	487 (71.2)	AITC	178 (26.02)	309 (45.18)	BJP	4 (0.58)	15 (2.19)
85	AITC	505 (54.71)	INC	333 (36.08)	172 (18.63)	BJP	51 (5.53)	34 (3.68)
86	AITC	456 (60)	INC	278 (36.58)	178 (23.42)	BJP	7 (0.92)	19 (2.5)
87	INC	356 (44.17)	AITC	323 (40.07)	33 (4.1)	BJP	105 (13.03)	22 (2.73)
88	AITC	314 (53.4)	INC	143 (24.32)	171 (29.08)	BJP	111 (18.88)	20 (3.4)
89	AITC	482 (57.79)	INC	290 (34.77)	192 (23.02)	BJP	22 (2.64)	40 (4.8)
90	AITC	449 (45.26)	INC	441 (44.46)	8 (0.8)	BJP	69 (6.96)	33 (3.33)
91	AITC	422 (52.62)	INC	325 (40.52)	97 (12.1)	BJP	37 (4.61)	18 (2.24)
92	AITC	463 (50.99)	INC	344 (37.89)	119 (13.1)	BJP	64 (7.05)	37 (4.07)
93	AITC	527 (51.62)	INC	418 (40.94)	109 (10.68)	BJP	46 (4.51)	30 (2.94)
94	AITC	338 (45.55)	INC	323 (43.53)	15 (2.02)	BJP	45 (6.06)	36 (4.85)
95	AITC	337 (47.8)	INC	331 (46.95)	6 (0.85)	BJP	11 (1.56)	26 (3.69)
96	INC	331 (42.65)	AITC	321 (41.37)	10 (1.28)	BJP	97 (12.5)	27 (3.48)
97	AITC	380 (48.04)	INC	278 (35.15)	102 (12.89)	BJP	111 (14.03)	22 (2.78)
98	AITC	539 (55.4)	INC	277 (28.47)	262 (26.93)	BJP	126 (12.95)	31 (3.19)
99	AITC	497 (54.56)	INC	275 (30.19)	222 (24.37)	BJP	95 (10.43)	44 (4.83)
100	AITC	388 (41.9)	INC	385 (41.58)	3 (0.32)	BJP	107 (11.56)	46 (4.97)
101	AITC	416 (47.93)	INC	345 (39.75)	71 (8.18)	BJP	72 (8.29)	35 (4.03)
102	AITC	278 (49.38)	INC	235 (41.74)	43 (7.64)	BJP	19 (3.37)	31 (5.51)
103	INC	567 (71.14)	AITC	187 (23.46)	380 (47.68)	BJP	11 (1.38)	32 (4.02)
104	AITC	363 (70.76)	INC	119 (23.2)	244 (47.56)	BJP	11 (2.14)	20 (3.9)
105	INC	339 (52.89)	AITC	244 (38.07)	95 (14.82)	BJP	26 (4.06)	32 (4.99)
106	AITC	416 (60.29)	INC	200 (28.99)	216 (31.3)	BJP	62 (8.99)	12 (1.74)
107	AITC	390 (52.99)	INC	275 (37.36)	115 (15.63)	BJP	38 (5.16)	33 (4.48)
108	INC	824 (76.72)	AITC	190 (17.69)	634 (59.03)	BJP	40 (3.72)	20 (1.86)
109	INC	344 (51.11)	AITC	283 (42.05)	61 (9.06)	BJP	21 (3.12)	25 (3.71)
110	INC	374 (52.82)	AITC	283 (39.97)	91 (12.85)	BJP	19 (2.68)	32 (4.52)
111	AITC	331 (57.27)	INC	161 (27.85)	170 (29.42)	BJP	63 (10.9)	23 (3.98)

Contd....

Socio-Economic Amenities - Rural

Access to Education Facilities

Particulars	Number of Villages (% of Population)				
	Available	Not Available	If Not Available (Distance of Nearest Facility)		
			A	B	C
Govt. Primary School	54 (99)	3 (1)	0 (0)	0 (0)	0 (0)
Private Primary School	3 (9)	54 (91)	0 (0)	0 (0)	0 (0)
Govt. Middle School	21 (50)	36 (50)	28 (39)	3 (3)	2 (3)
Private Middle School	1 (4)	56 (96)	0 (0)	0 (0)	0 (0)
Govt. Secondary School	15 (37)	42 (63)	35 (53)	3 (3)	0 (0)
Private Secondary School	0 (0)	57 (100)	0 (0)	0 (0)	0 (0)
Govt. Senior Secondary School	13 (30)	44 (70)	36 (61)	5 (6)	0 (0)
Private Senior Secondary School	0 (0)	57 (100)	0 (0)	0 (0)	0 (0)
Govt. Arts and Science Degree College	0 (0)	57 (100)	9 (16)	36 (62)	8 (15)
Private Arts and Science Degree College	0 (0)	57 (100)	0 (0)	0 (0)	0 (0)
Govt. Engineering College	0 (0)	57 (100)	0 (0)	1 (2)	17 (28)
Private Engineering College	1 (2)	56 (98)	2 (6)	14 (26)	17 (28)
Govt. Medicine College	0 (0)	57 (100)	0 (0)	0 (0)	43 (80)
Private Medicine College	0 (0)	57 (100)	0 (0)	0 (0)	10 (13)
Govt. Management Institute	0 (0)	57 (100)	0 (0)	0 (0)	23 (38)
Private Management Institute	0 (0)	57 (100)	1 (2)	14 (30)	15 (23)
Govt. Polytechnic	0 (0)	57 (100)	0 (0)	0 (0)	52 (90)
Private Polytechnic	0 (0)	57 (100)	0 (0)	0 (0)	1 (3)
Govt. Vocational Training School/ITI	0 (0)	57 (100)	0 (0)	0 (0)	49 (87)
Private Vocational Training School/ITI	0 (0)	57 (100)	0 (0)	0 (0)	2 (4)
Govt. Non Formal Training Centre	0 (0)	57 (100)	0 (0)	0 (0)	40 (73)
Private Non Formal Training Centre	0 (0)	57 (100)	0 (0)	2 (1)	6 (9)
Govt. School For Disabled	0 (0)	57 (100)	0 (0)	2 (4)	8 (15)
Private School For Disabled	0 (0)	57 (100)	3 (8)	15 (31)	19 (29)
Government Others	0 (0)	57 (100)	0 (0)	0 (0)	0 (0)
Private Others	1 (1)	56 (99)	0 (0)	0 (0)	0 (0)

Note : Distance A : Less than 5 km; B : Between 5-10 km; C : 10+ km.; Source : Data Analysis is based on 2011 Census.

DISCLAIMER

The Terms of Use and Disclaimer of Datanet India Private Limited (hereinafter referred to as "Datanet") for use of this analysis report of **Uluberia Uttar Assembly Constituency (Uluberia Uttar Vidhan Sabha)** :-

1. **Assembly Factbook™** is a Registered Trade Mark owned by Datanet.
2. All the maps are sketched and graphical representation only and have not been drawn to the scale and also not to represent the actual geographical area or boundary of the unit.
3. The data for the aforesaid analysis is based on authentic sources and has been culled from the various publications of Census, CSO and NSSO for district and block level data, various central and state government departments, Central & State Elections Commissions and the concerned Returning Officers' releases, Electoral Rolls, Election results and allied publications, internal assessment, surveys, estimates and analysis. Therefore, certain adjustment of data at micro level may have been done to arrive closer to the macro data.
4. Data have been provided on an "As Is" and "As AVAILABLE" basis
5. The colours shown in the maps or diagram and charts of a particular party, alliance or AC are indicative and do not represent them.
6. This publication which includes maps, sheets, graphs and data would be the property under copyright of Datanet only. The user may use these for its internal study, analysis and research purposes. It's public display, re-selling or any commercial uses by the user are not allowed.
7. Datanet has taken due care and caution in compilation and processing of data and allied information, but does not guarantee the accuracy, adequacy or completeness of any information/analysis and will be not responsible for any errors or omissions or for the results obtained from the use of such information/analysis.
8. All the contents for the publication have been culled from various authentic sources and Datanet reasonably believes such sources to be reliable, but does not make any representations, express or implied as to the accuracy or fitness of use of such information. The information or contents of the information/analysis do not constitute advice and should not be relied upon in making (or refraining from making) any decision. Any reliance placed upon the information provided by Datanet is the sole responsibility and strictly at the user's risk.
9. In no event will Datanet be liable for any damages (including, without limitation, damages for loss of business projects, or loss of profits) arising in contract, tort or otherwise from the use of or inability to use any of its contents, or from any action taken (or refrained from being taken) as a result of using the analysis or any of its contents. Datanet its directors, owners, editors, officials, employees, distributor and agents or any associate will not be liable for any errors in the information contained or any consequences arising from the use of the contents of the provided information/analysis.
10. If any provision of these terms and conditions is held invalid or illegal or unenforceable for any reason by any court of competent jurisdiction, such provision shall be severed and the remainder of provisions of the terms and conditions shall continue in full force and effect as if the Term of Use had been executed with the invalid, illegal or unenforceable provision eliminated.
11. If there are any discrepancies in the information provided, please bring it to attention of Datanet for suitable rectification measures.

Buy Online This Complete Book At
Datanet India eBooks Store

www.indiastatpublications.com

or go directly at

[http://www.indiastatpublications.com/
Assembly_factbook/West_Bengal/Uluberia/Uluberia_Uttar](http://www.indiastatpublications.com/Assembly_factbook/West_Bengal/Uluberia/Uluberia_Uttar)

 **india**stat**elections**

