



Bihar

# Assembly Factbook™

Jokhihat Assembly Constituency



Key Electoral Data of Jokhihat  
Assembly Constituency (Vidhan Sabha)

Bihar

# Assembly Factbook<sup>TM</sup>

Jokhihat Assembly Constituency



Jokhihat Vidhan Sabha

## **Editor & Director**

Dr. R.K. Thukral

## **Research Editor**

Dr. Shafeeq Rahman

## **Compiled, Researched and Published by Datanet India Pvt. Ltd.**

D-100, 1st Floor,

Okhla Industrial Area, Phase-I,  
New Delhi- 110020.

Ph.: 91-11- 43580781-84

Email : support@indiastatpublications.com

Website : www.indiastatelections.com

## **Online Book Store :**

www.indiastatpublications.com

**Report No. :** AFB/BR-050-0125

**ISBN :** 978-93-5301-844-3

**First Edition :** January, 2018

**Eighth Updated Edition :** January, 2025

**Price :** Rs. 11500/-

US\$ 310

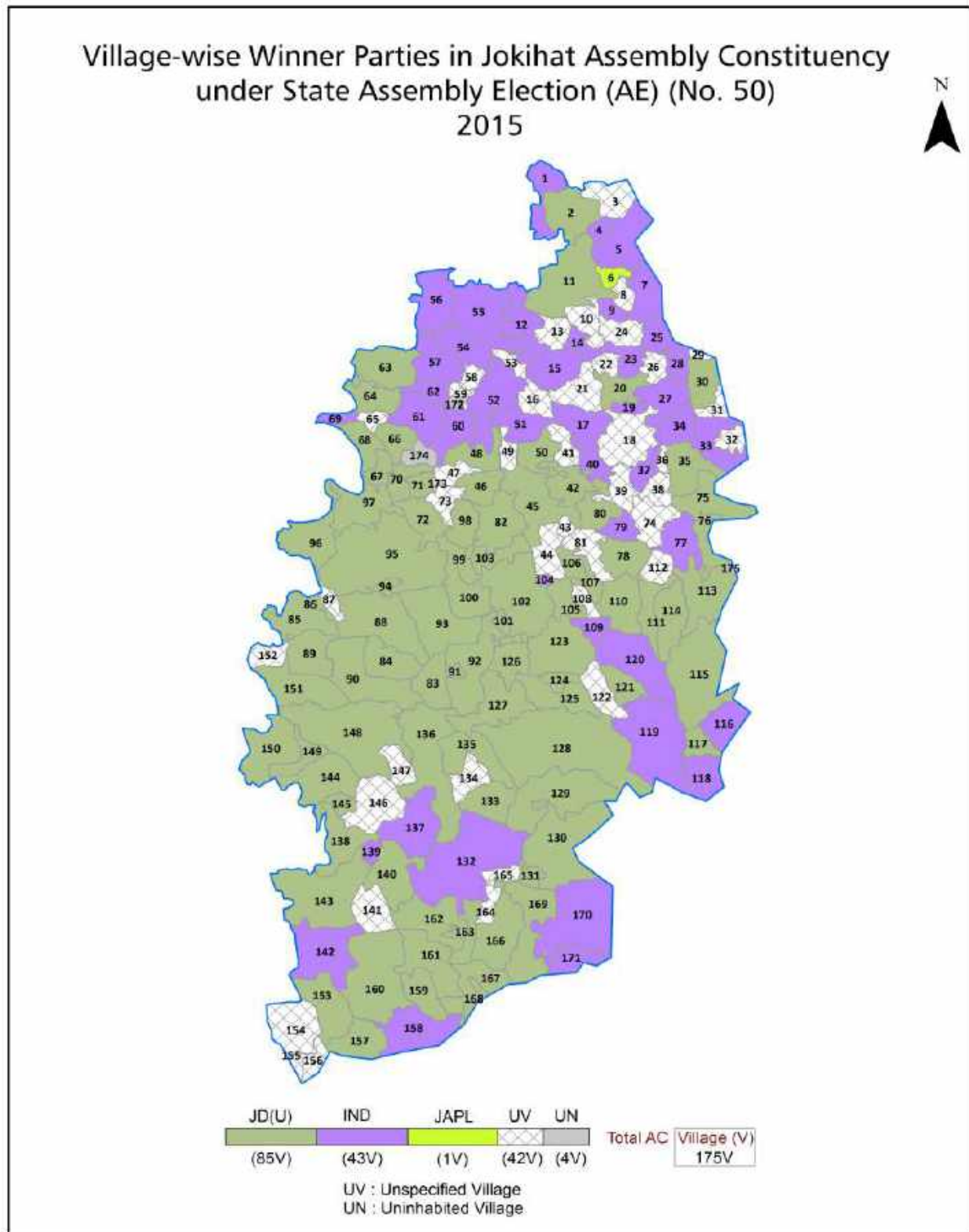
**© Datanet India Pvt. Ltd.**

All rights reserved. No part of this book may be reproduced, stored in a retrieval system or transmitted in any form or by any means, mechanical photocopying, photographing, scanning, recording or otherwise without the prior written permission of the publisher. Please refer to Disclaimer at page no. 230 for the use of this publication.

Printed in India

No.	Particulars	Page No.
	<b>Introduction</b>	
1	Assembly Constituency - (Vidhan Sabha) at a Glance   Features of Assembly as per Delimitation Commission of India (2008)	1-2
	<b>Location and Political Maps</b>	
2	Location Map   Boundaries of Assembly Constituency - (Vidhan Sabha) in District   Boundaries of Assembly Constituency under Parliamentary Constituency - (Lok Sabha)   Village-wise Winner Parties- 2024, 2020, 2019, 2015, 2014, 2010 and 2009	3-11
	<b>Administrative Setup (2011)</b>	
3	District   Sub-district   Towns   Villages   Inhabited Villages   Uninhabited Villages   Village Panchayat   Intermediate Panchayat	12-21
	<b>Demographics (2011)</b>	
4	Population   Households   Rural/Urban Population   Villages by Population Size   Sex Ratio (Total & 0-6 Years)   Religious Population   Social Population   Literacy Rate	22-23
	<b>Electoral Features</b>	
5	Important Dates of Last Elections Held   Electors by Gender   Service Electors   Voters   Voters Turnout   Polling Stations & Average Number of Electors per Polling Station   Electors by Age Group   Present Elected Representatives	24-29
	<b>Historical Summary Election Results</b>	
6	Vote Share of Major Parties   Winning Margin (Number & Percentage)   Polarity of Parties   Summary Result of Assembly Segment of Parliamentary Elections 2024, 2019, 2014, 2009, 2004 and 1999   Summary Result of Assembly Elections 2020, 2015, 2010, 2005 (Oct), 2005 (Feb), 2000, 1995, 1990, 1985, 1980, 1977, 1972, 1969 and 1967	30-52
	<b>Polling Station Level Election Results</b>	
7	Name and Number of Polling Station 2024, 2020, 2019, 2015, 2014, 2010 and 2009   Polling Station-wise Electors, Voters & Voters Turnout 2024, 2020, 2019, 2015, 2014, 2010 and 2009   Polling Station wise Elections Results 2024, 2020, 2019, 2015, 2014, 2010 and 2009	53-214
	<b>Share of Assembly Constituency</b>	
8	Share of Assembly Constituency - (Vidhan Sabha) in State, District and Parliamentary Constituency - (Lok Sabha)	215
	<b>Socio-Economic Amenities (2011)</b>	
9	Access to Administrative Units   Agricultural, Manufacturing and Industrial Commodities   Demographic Indicators   Education   Health & Manpower   Drinking Water Supply   Sanitation   Entertainment and Recreations Infrastructure   Power   Food Allocation Distribution and Marketing of Agriculture Commodities Infrastructure   Transport and Road Infrastructure   Communication   Banking and Financial Services   Land Use   Irrigation Source	217-231
10	<b>Abbreviation &amp; Sources</b>	232-234
11	<b>Disclaimer</b>	235

## Location & Political Map



## Administrative Setup

### List of Village Panchayat & Intermediate Panchayat (Block) Name - 2011

Village Name	Village Panchayat Name	Intermediate Panchayat Name
Artia	Semaria	Jokihat
Bagdahara	Bagdahara	Jokihat
Bagesari	Bhagwanpu, Bhansiar	Jokihat
Bagmara	Semaria	Jokihat
Bagnagar	Bagnagar	Jokihat
Baharbari	Dabhra	Jokihat
Bairgachhi	Kesarra	Jokihat
Balua	Bhikha	Palasi
Bankora	Pathrabari	Jokihat
Bara Istamrar	Bara Istamrar	Jokihat
Baraili	Barkumba	Palasi
Bardenga	Pachhiari Pipra	Jokihat
Bargaon	Nakta Khurd	Palasi
Barhuwa	Matari	Jokihat
Barkumba	Barkumba	Palasi
Bazidpur	Chainpur	Jokihat
Behari	Nakta Khurd	Palasi
Belbari	Majlispur	Palasi
Belbari	Pakri	Palasi
Beni	Pakri	Palasi
Bhadauna	Sohandar	Palasi
Bhag Turkaili	Bhagwanpur	Jokihat
Bhagwanpur	Bhagwanpur	Jokihat
Bhansia	Bhansia	Jokihat
Bhatania	Barkumba	Palasi
Bhatauja	Miapur	Palasi
Bhatwara	Majlispur	Palasi
Bhikha	Bhikha	Palasi
Bhima	Bhikha	Palasi

Contd....

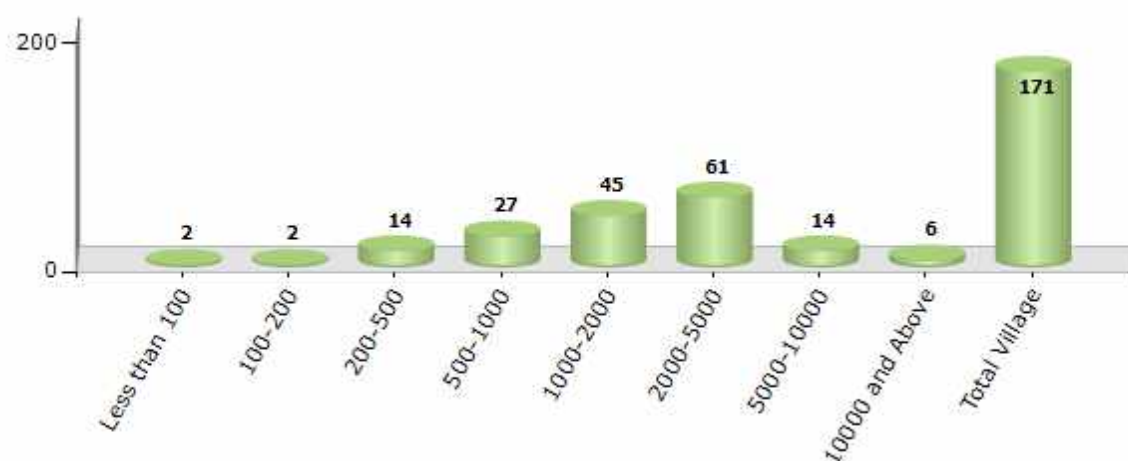


## Demographics

### Number of Villages by Population Size - 2011

Less than 100	100-200	200-500	500-1000	1000-2000	2000-5000	5000-10000	10000 and Above	Total Village
2	2	14	27	45	61	14	6	171

Number of Villages by Population Size - 2011

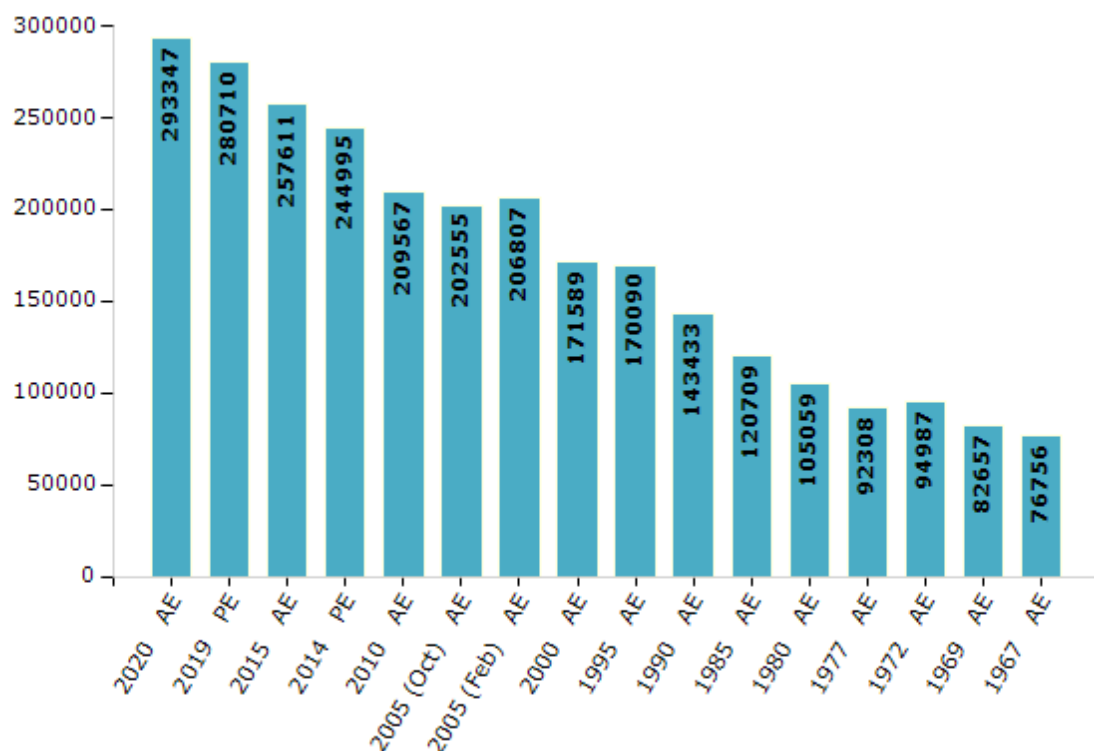


## Electoral Features

### Electors by Male & Female

Year	Male	Female	Others	Total	Year	Male	Female	Others	Total
2020 AE	154024	139308	15	293347	1995 AE	87866	82224	-	170090
2019 PE	148899	131801	10	280710	1990 AE	74823	68610	-	143433
2015 AE	138230	119371	10	257611	1985 AE	62575	58134	-	120709
2014 PE	131272	113717	6	244995	1980 AE	57759	47300	-	105059
2010 AE	110463	99104	0	209567	1977 AE	46705	45603	-	92308
2009 PE	-	-	-	-	1972 AE	47952	47035	-	94987
2005 (Oct) AE	105930	96625	-	202555	1969 AE	43316	39341	-	82657
2005 (Feb) AE	108483	98324	-	206807	1967 AE	-	-	-	76756
2004 PE	-	-	-	-	1962 AE	-	-	-	-
2000 AE	89918	81671	-	171589	1957 AE	-	-	-	-
1999 PE	-	-	-	-	1952 AE	-	-	-	-

Number of Electors



**Note :** AE : Assembly Election, PE : Assembly Segment of Parliamentary Election

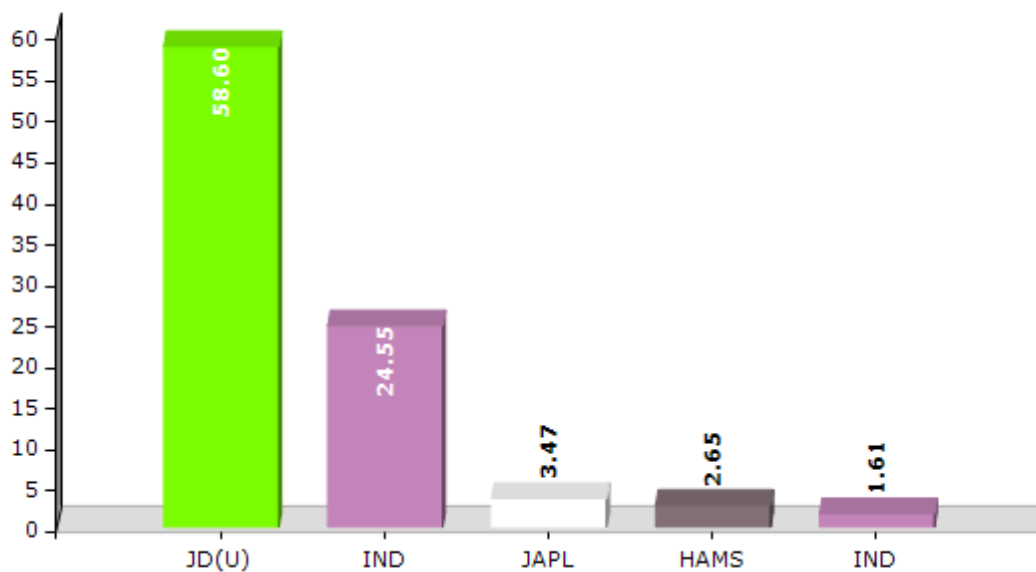


## Historical Summary Election Results

### Summary Result of Assembly Election - 2015

Candidate Name	Party	Votes	Votes %
Sarfraz Alam	JD(U)	92890	58.6
Ranjeet Yadav	IND	38910	24.55
Kausar Zia	JAPL	5499	3.47
Bibi Zeba Khatun	HAMS	4206	2.65
Maha Nand Bishwas	IND	2557	1.61
Sanjay Kumar Thakur	IND	2157	1.36
Sarfuddin	BSP	1593	1.01
M.D. Yahaya	SDPI	1151	0.73
Gulshan Ara	IND	934	0.59
Ismail	VIP	899	0.57
Md Gafur	BhNP	789	0.5
Manoj Kumar Sharma	IND	767	0.48
Mohammad Jabir	JDR	765	0.48
	NOTA	5388	3.4

Votes Percentage of Top Parties - 2015



## Polling Station Level Election Results

### Number and Name of Polling Stations (PS) (2020)

Number of Polling Stations	Name of Polling Stations	Number of Polling Stations	Name of Polling Stations
1	Utkramit Madhya Vidyalay Chandipur Pashchim Bhag	14A	Utkramit Madhy Vidyalay Kujri Paschim Bhag
1A	Utkramit Madhya Vidyalay Chandipur Pashchim Bhag	15	Utkramit Madhy Vidyalay Gohas Paschim Bhag
2	Utkramit Madhy Vidyalay Bhatwar Purab Bhag	15A	Utkramit Madhy Vidyalay Gohas Paschim Bhag
3	Utkramit Madhy Vidyalay Bhatwar Pashchim Bhag	16	Prathmik Vidyalay Bhatauja Uttar Bhag
4	Madhy Vidyalay Majlispur Uttar Bhag	16A	Prathmik Vidyalay Bhatauja Uttar Bhag
5	Madhy Vidyalay Majlispur Dakshin Bhag	17	Prathmik Vidyalay Bhatauja Dakshin Bhag
6	Utkramit Madhy Vidyalay Dwargaw Pashchim Bhag	18	Madrsa Islamiya Miyapur Uttar Bhag
6A	Utkramit Madhy Vidyalay Dwargaw Pashchim Bhag	18A	Madrsa Islamiya Miyapur Uttar Bhag
7	Utkramit Madhya Vidyalay Nunu Lal Mandal Tola Dhangama Purab Bhag	19	Utkramit Madhy Vidyalay Miyapur Uttar Bhag
7A	Utkramit Madhya Vidyalay Nunu Lal Mandal Tola Dhangama Purab Bhag	20	Utkramit Madhy Vidyalay Miyapur Dakshin Bhag
8	Utkramit Madhya Vidyalay Nunu Lal Mandal Tola Dhangama Pashchim Bhag	21	Utkramit Madhy Vidyalay Maldwar Purb Uttar Bhag
9	Madarsa Jiyaul Ulum Kajri Uttar Bhag	21A	Utkramit Madhy Vidyalay Maldwar Purb Uttar Bhag
9A	Madarsa Jiyaul Ulum Kajri Uttar Bhag	22	Utkramit Madhy Vidyalay Maldwar Purb Dakshin Bhag
10	Madarsa Jiyaul Ulum Kajri Madhy Bhag	22A	Utkramit Madhy Vidyalay Maldwar Purb Dakshin Bhag
11	Madarsa Jiyaul Ulum Kajri Dakshin Bhag	23	Prathmik Vidyalay Bakradangi
11A	Madarsa Jiyaul Ulum Kajri Dakshin Bhag	24	Utkramit Madhy Vidyalay Bihari Pashchim Bhag
12	Utkramit Madhy Vidyalay Kujri Daskhin Bhag	24A	Utkramit Madhy Vidyalay Bihari Pashchim Bhag
12A	Utkramit Madhy Vidyalay Kujri Daskhin Bhag	25	Prathmik Vidyalay Kathora
13	Utkramit Madhy Vidyalay Kujri Purab Bhag	26	Utkramit Madhy Vidyalay Naktakhurd Pashchim Bhag
13A	Utkramit Madhy Vidyalay Kujri Purab Bhag	26A	Utkramit Madhy Vidyalay Naktakhurd Pashchim Bhag
14	Utkramit Madhy Vidyalay Kujri Paschim Bhag	27	Utkramit Madhya Vidyalay Kalahiwari Dakshin Bhag

Contd....

## Polling Station Level Election Results

### Polling Station-wise Votes Secured by Overall Top Five Parties in Jokhihat Assembly in Assembly Election (AE) under Araria Parliamentary Constituency in Bihar (2020)

Number of Polling Station	Winner - Shahnawaz (AIMIM)	Runner-up - Sarfaraz Alam (RJD)	3rd - Ranjit Yadav (BJP)	4th - Saba Perween (IND)	5th - Md Shabbir Ahmad (SDPI)	NOTA	Other	Total Votes Secured
23	14	108	90	97	8	4	9	330
24	29	54	305	5	9	4	14	420
24A	8	64	282	3	2	3	16	378
25	161	102	144	3	4	4	16	434
26	4	15	281	2	1	6	9	318
26A	21	54	338	5	2	4	5	429
27	7	49	395	6	2	5	11	475
27A	1	25	173	0	1	3	2	205
28	10	32	357	5	1	7	10	422
28A	3	17	254	3	0	4	8	289
29	4	15	231	6	3	4	9	272
29A	1	19	232	2	1	5	8	268
30	1	20	315	3	1	1	10	351
30A	2	17	266	0	1	3	1	290
31	6	84	379	5	4	5	3	486
31A	8	44	307	3	2	3	4	371
32	4	25	331	4	1	4	5	374
33	15	47	485	2	0	3	13	565
34	4	50	396	2	1	2	7	462
34A	23	59	342	3	4	4	7	442
35	44	316	216	3	2	1	30	612
36	9	41	441	8	3	7	5	514
36A	2	16	280	1	1	4	7	311
37	5	2	284	3	0	4	9	307
37A	3	12	408	2	2	7	5	439
38	7	43	274	2	0	3	5	334
39	18	91	235	1	0	1	9	355
39A	9	46	303	0	3	2	7	370
40	44	37	491	5	4	8	13	602
41	131	114	103	7	5	12	13	385
42	80	360	212	5	4	7	16	684
43	102	302	49	4	7	2	10	476
44	65	237	156	2	1	3	5	469
44A	111	374	39	5	7	1	11	548
45	99	281	48	7	6	5	20	466

Contd....

## Polling Station Level Election Results

**Winner, Runner-up and 3rd Party Position & Winning Margin According to Polling Stations in Jokhihat Assembly in Assembly Election (AE) under Araria Parliamentary Constituency in Bihar (2020)**

Polling Station Number	Winner Party	Winner Votes (%)	Runner-up Party	Runner-up Votes (%)	Winning Margin Votes (%)	Third Party	Third Party Votes (%)	Other Votes (%)
46	BJP	415 (93.26)	RJD	11 (2.47)	404 (90.79)	NCP	6 (1.35)	13 (2.92)
47	RJD	229 (48.21)	AIMIM	183 (38.53)	46 (9.68)	BJP	21 (4.42)	42 (8.84)
47A	AIMIM	164 (41.62)	RJD	145 (36.8)	19 (4.82)	BJP	56 (14.21)	29 (7.36)
48	AIMIM	206 (58.86)	RJD	115 (32.86)	91 (26)	IND (SP)	7 (2)	22 (6.29)
48A	RJD	118 (47.58)	AIMIM	108 (43.55)	10 (4.03)	SDPI	4 (1.61)	18 (7.26)
49	AIMIM	381 (71.62)	RJD	99 (18.61)	282 (53.01)	IND (SP)	9 (1.69)	43 (8.08)
50	RJD	124 (42.32)	AIMIM	95 (32.42)	29 (9.9)	BJP	61 (20.82)	13 (4.44)
50A	AIMIM	178 (59.73)	RJD	96 (32.21)	82 (27.52)	BJP	8 (2.68)	16 (5.37)
51	AIMIM	292 (52.61)	RJD	202 (36.4)	90 (16.21)	IND (SP)	9 (1.62)	52 (9.37)
52	AIMIM	192 (44.14)	RJD	179 (41.15)	13 (2.99)	IND (SP)	12 (2.76)	52 (11.95)
52A	AIMIM	169 (46.17)	RJD	156 (42.62)	13 (3.55)	IND (SP)	10 (2.73)	31 (8.47)
53	AIMIM	233 (55.34)	RJD	144 (34.2)	89 (21.14)	IND (SP)	12 (2.85)	32 (7.6)
54	RJD	171 (36.38)	AIMIM	136 (28.94)	35 (7.44)	BJP	134 (28.51)	29 (6.17)
55	AIMIM	370 (52.19)	RJD	223 (31.45)	147 (20.74)	SDPI	37 (5.22)	79 (11.14)
56	AIMIM	195 (45.14)	RJD	154 (35.65)	41 (9.49)	BJP	33 (7.64)	50 (11.57)
56A	NV	NV (NV)	NV	NV (NV)	NV (NV)	NV	NV (NV)	NV (NV)
57	RJD	194 (46.75)	AIMIM	138 (33.25)	56 (13.5)	SDPI	43 (10.36)	40 (9.64)
58	RJD	165 (58.72)	AIMIM	84 (29.89)	81 (28.83)	SDPI	6 (2.14)	26 (9.25)
58A	BJP	132 (40.87)	RJD	121 (37.46)	11 (3.41)	AIMIM	56 (17.34)	14 (4.33)
59	AIMIM	143 (44.83)	RJD	140 (43.89)	3 (0.94)	IND (SP)	11 (3.45)	25 (7.84)
59A	RJD	158 (47.88)	AIMIM	142 (43.03)	16 (4.85)	IND (SP)	11 (3.33)	19 (5.76)
60	RJD	234 (50.32)	AIMIM	173 (37.2)	61 (13.12)	SDPI	12 (2.58)	46 (9.89)
61	AIMIM	250 (44.72)	RJD	149 (26.65)	101 (18.07)	BJP	114 (20.39)	46 (8.23)
62	AIMIM	234 (64.64)	RJD	83 (22.93)	151 (41.71)	BJP	8 (2.21)	37 (10.22)
62A	AIMIM	144 (68.57)	RJD	30 (14.29)	114 (54.28)	BJP	13 (6.19)	23 (10.95)
63	BJP	320 (51.95)	RJD	139 (22.56)	181 (29.39)	AIMIM	105 (17.05)	52 (8.44)
64	AIMIM	192 (45.93)	RJD	86 (20.57)	106 (25.36)	BJP	81 (19.38)	59 (14.11)
65	SDPI	212 (48.4)	AIMIM	129 (29.45)	83 (18.95)	RJD	67 (15.3)	30 (6.85)
65A	RJD	180 (42.55)	AIMIM	172 (40.66)	8 (1.89)	SDPI	43 (10.17)	28 (6.62)
66	AIMIM	300 (65.79)	RJD	74 (16.23)	226 (49.56)	SDPI	43 (9.43)	39 (8.55)
66A	AIMIM	258 (65.32)	RJD	78 (19.75)	180 (45.57)	SDPI	19 (4.81)	40 (10.13)
67	AIMIM	279 (44.36)	RJD	222 (35.29)	57 (9.07)	BJP	59 (9.38)	69 (10.97)
68	AIMIM	208 (51.61)	RJD	75 (18.61)	133 (33)	BJP	65 (16.13)	55 (13.65)
68A	AIMIM	139 (68.47)	RJD	30 (14.78)	109 (53.69)	BJP	20 (9.85)	14 (6.9)
69	AIMIM	230 (38.14)	RJD	178 (29.52)	52 (8.62)	BJP	148 (24.54)	47 (7.79)

Contd....

## Socio-Economic Amenities - Rural

### Access to Education Facilities

Particulars	Number of Villages (% of Population)				
	Available	Not Available	If Not Available (Distance of Nearest Facility)		
			A	B	C
Govt. Primary School	130 (86)	41 (14)	10 (1)	30 (12)	0 (0)
Private Primary School	12 (9)	159 (91)	0 (0)	0 (0)	0 (0)
Govt. Middle School	68 (55)	103 (45)	27 (11)	70 (31)	4 (2)
Private Middle School	11 (8)	160 (92)	0 (0)	0 (0)	0 (0)
Govt. Secondary School	6 (11)	165 (89)	0 (0)	11 (8)	153 (80)
Private Secondary School	0 (0)	171 (100)	0 (0)	0 (0)	1 (1)
Govt. Senior Secondary School	4 (4)	167 (96)	8 (2)	42 (28)	117 (65)
Private Senior Secondary School	0 (0)	171 (100)	0 (0)	0 (0)	0 (0)
Govt. Arts and Science Degree College	1 (3)	170 (97)	0 (0)	1 (0)	82 (58)
Private Arts and Science Degree College	0 (0)	171 (100)	0 (0)	0 (0)	87 (39)
Govt. Engineering College	0 (0)	171 (100)	0 (0)	0 (0)	0 (0)
Private Engineering College	0 (0)	171 (100)	1 (0)	6 (4)	164 (96)
Govt. Medicine College	0 (0)	171 (100)	1 (0)	3 (2)	162 (95)
Private Medicine College	0 (0)	171 (100)	0 (0)	0 (0)	5 (3)
Govt. Management Institute	0 (0)	171 (100)	1 (0)	0 (0)	68 (54)
Private Management Institute	0 (0)	171 (100)	0 (0)	2 (1)	100 (45)
Govt. Polytechnic	0 (0)	171 (100)	0 (0)	2 (1)	164 (96)
Private Polytechnic	0 (0)	171 (100)	1 (0)	0 (0)	4 (2)
Govt. Vocational Training School/ITI	0 (0)	171 (100)	0 (0)	2 (1)	163 (96)
Private Vocational Training School/ITI	0 (0)	171 (100)	0 (0)	0 (0)	6 (3)
Govt. Non Formal Training Centre	0 (0)	171 (100)	0 (0)	1 (1)	163 (96)
Private Non Formal Training Centre	0 (0)	171 (100)	1 (0)	0 (0)	6 (3)
Govt. School For Disabled	0 (0)	171 (100)	0 (0)	0 (0)	170 (100)
Private School For Disabled	0 (0)	171 (100)	0 (0)	0 (0)	1 (0)
Government Others	1 (0)	170 (100)	0 (0)	0 (0)	4 (6)
Private Others	0 (0)	171 (100)	0 (0)	0 (0)	0 (0)

Note : Distance A : Less than 5 km; B : Between 5-10 km; C : 10+ km.; Source : Data Analysis is based on 2011 Census.

## DISCLAIMER

The Terms of Use and Disclaimer of Datanet India Private Limited (hereinafter referred to as "Datanet") for use of this analysis report of **Jokhihat Assembly Constituency (Jokhihat Vidhan Sabha)** :-

1. **Assembly Factbook™** is a Registered Trade Mark owned by Datanet.
2. All the maps are sketched and graphical representation only and have not been drawn to the scale and also not to represent the actual geographical area or boundary of the unit.
3. The data for the aforesaid analysis is based on authentic sources and has been culled from the various publications of Census, CSO and NSSO for district and block level data, various central and state government departments, Central & State Elections Commissions and the concerned Returning Officers' releases, Electoral Rolls, Election results and allied publications, internal assessment, surveys, estimates and analysis. Therefore, certain adjustment of data at micro level may have been done to arrive closer to the macro data.
4. Data have been provided on an "As Is" and "As AVAILABLE" basis
5. The colours shown in the maps or diagram and charts of a particular party, alliance or AC are indicative and do not represent them.
6. This publication which includes maps, sheets, graphs and data would be the property under copyright of Datanet only. The user may use these for its internal study, analysis and research purposes. It's public display, re-selling or any commercial uses by the user are not allowed.
7. Datanet has taken due care and caution in compilation and processing of data and allied information, but does not guarantee the accuracy, adequacy or completeness of any information/analysis and will be not responsible for any errors or omissions or for the results obtained from the use of such information/analysis.
8. All the contents for the publication have been culled from various authentic sources and Datanet reasonably believes such sources to be reliable, but does not make any representations, express or implied as to the accuracy or fitness of use of such information. The information or contents of the information/analysis do not constitute advice and should not be relied upon in making (or refraining from making) any decision. Any reliance placed upon the information provided by Datanet is the sole responsibility and strictly at the user's risk.
9. In no event will Datanet be liable for any damages (including, without limitation, damages for loss of business projects, or loss of profits) arising in contract, tort or otherwise from the use of or inability to use any of its contents, or from any action taken (or refrained from being taken) as a result of using the analysis or any of its contents. Datanet its directors, owners, editors, officials, employees, distributor and agents or any associate will not be liable for any errors in the information contained or any consequences arising from the use of the contents of the provided information/analysis.
10. If any provision of these terms and conditions is held invalid or illegal or unenforceable for any reason by any court of competent jurisdiction, such provision shall be severed and the remainder of provisions of the terms and conditions shall continue in full force and effect as if the Term of Use had been executed with the invalid, illegal or unenforceable provision eliminated.
11. If there are any discrepancies in the information provided, please bring it to attention of Datanet for suitable rectification measures.



**Buy Online This Complete Book At**  
**Datanet India eBooks Store**

[www.indiastatpublications.com](http://www.indiastatpublications.com)

or go directly at

[http://www.indiastatpublications.com/  
Assembly\\_factbook/Bihar/Araria/ Jokhihat](http://www.indiastatpublications.com/Assembly_factbook/Bihar/Araria/Jokhihat)

 **indiastat**elections

ISBN : 978-93-5301-844-3



9 789353 018443