



Bihar

Assembly Factbook™

Raniganj Assembly Constituency



Key Electoral Data of Raniganj
Assembly Constituency (Vidhan Sabha)

Bihar

Assembly Factbook™

Raniganj Assembly Constituency



Raniganj Vidhan Sabha

Editor & Director

Dr. R.K. Thukral

Research Editor

Dr. Shafeeq Rahman

Compiled, Researched and Published by Datanet India Pvt. Ltd.

D-100, 1st Floor,

Okhla Industrial Area, Phase-I,
New Delhi- 110020.

Ph.: 91-11- 43580781-84

Email : support@indiastatpublications.com

Website : www.indiastatelections.com

Online Book Store :

www.indiastatpublications.com

Report No. : AFB/BR-047-0125

ISBN : 978-93-5301-857-3

First Edition : January, 2018

Eighth Updated Edition : January, 2025

Price : Rs. 11500/-

US\$ 310

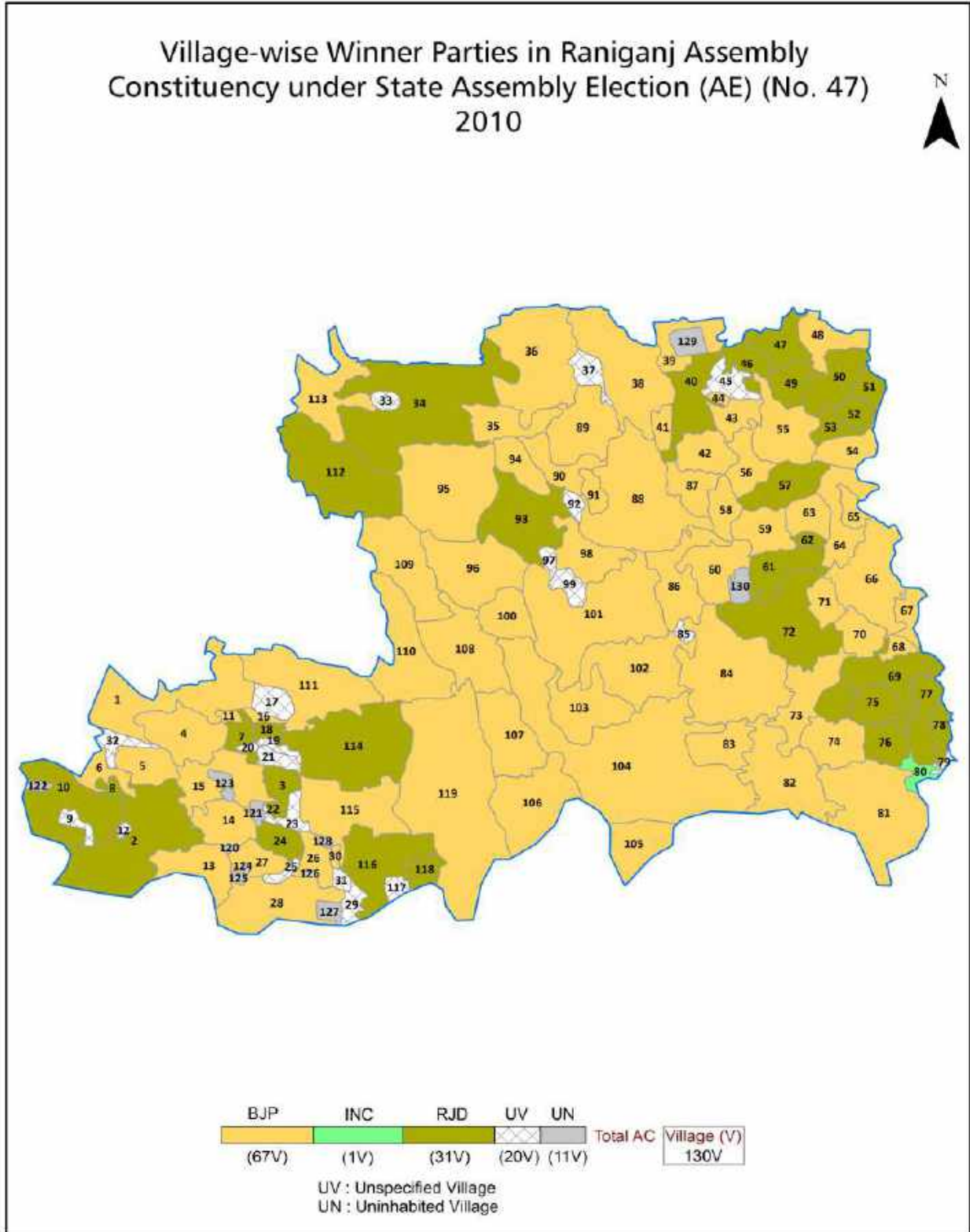
© Datanet India Pvt. Ltd.

All rights reserved. No part of this book may be reproduced, stored in a retrieval system or transmitted in any form or by any means, mechanical photocopying, photographing, scanning, recording or otherwise without the prior written permission of the publisher. Please refer to Disclaimer at page no. 225 for the use of this publication.

Printed in India

No.	Particulars	Page No.
	Introduction	
1	Assembly Constituency - (Vidhan Sabha) at a Glance Features of Assembly as per Delimitation Commission of India (2008)	1-2
	Location and Political Maps	
2	Location Map Boundaries of Assembly Constituency - (Vidhan Sabha) in District Boundaries of Assembly Constituency under Parliamentary Constituency - (Lok Sabha) Village-wise Winner Parties- 2024, 2020, 2019, 2014, 2010 and 2009	3-10
	Administrative Setup (2011)	
3	District Sub-district Towns Villages Inhabited Villages Uninhabited Villages Village Panchayat Intermediate Panchayat	11-18
	Demographics (2011)	
4	Population Households Rural/Urban Population Villages by Population Size Sex Ratio (Total & 0-6 Years) Religious Population Social Population Literacy Rate	19-20
	Electoral Features	
5	Important Dates of Last Elections Held Electors by Gender Service Electors Voters Voters Turnout Polling Stations & Average Number of Electors per Polling Station Electors by Age Group Present Elected Representatives	21-26
	Historical Summary Election Results	
6	Vote Share of Major Parties Winning Margin (Number & Percentage) Polarity of Parties Summary Result of Assembly Segment of Parliamentary Elections 2024, 2019, 2014, 2009, 2004 and 1999 Summary Result of Assembly Elections 2020, 2015, 2010, 2005 (Oct), 2005 (Feb), 2000, 1995, 1990, 1985, 1980, 1977, 1972, 1969, 1967, 1962 and 1957	27-51
	Polling Station Level Election Results	
7	Name and Number of Polling Station 2024, 2020, 2019, 2014, 2010 and 2009 Polling Station-wise Electors, Voters & Voters Turnout 2024, 2020, 2019, 2014, 2010 and 2009 Polling Station wise Elections Results 2024, 2020, 2019, 2014, 2010 and 2009	52-204
	Share of Assembly Constituency	
8	Share of Assembly Constituency - (Vidhan Sabha) in State, District and Parliamentary Constituency - (Lok Sabha)	205
	Socio-Economic Amenities (2011)	
9	Access to Administrative Units Agricultural, Manufacturing and Industrial Commodities Demographic Indicators Education Health & Manpower Drinking Water Supply Sanitation Entertainment and Recreations Infrastructure Power Food Allocation Distribution and Marketing of Agriculture Commodities Infrastructure Transport and Road Infrastructure Communication Banking and Financial Services Land Use Irrigation Source	207-221
10	Abbreviation & Sources	222-224
11	Disclaimer	225

Location & Political Map



Administrative Setup

List of Village Panchayat & Intermediate Panchayat (Block) Name - 2011

Village Name	Village Panchayat Name	Intermediate Panchayat Name
Ahmadpur Pahi	Kopari	Raniganj
Akarthappa	Akarthappa	Bhargama
Bagulaha	Bagulaha	Raniganj
Baija Patti	Baija Patti	Bhargama
Baija Patti	Baija Patti	Bhargama
Baijnathpur	Kala Balua	Raniganj
Baiju Patti Milik	Baiju Patti Milik	Bhargama
Banbhag	Bishunpur	Raniganj
Barbana	Barbanna	Raniganj
Barhara	Bagulaha	Raniganj
Barhepara	Pahasra	Raniganj
Barmotara	Barmotara	Bhargama
Barmotara Hingua	Barmotara Hingua	Bhargama
Basaithi	Basaithi	Raniganj
Basaithi Math	Basaithi	Raniganj
Basgara	Kopari	Raniganj
Bausi	Bausi	Raniganj
Belgachhi	Bhorha	Raniganj
Belsara	Belsara	Raniganj
Belwa	Ghaghri	Raniganj
Bhagphasia	Bistoria	Raniganj
Bharaili	Dhobinia	Raniganj
Bhargaon	Bhargaon	Bhargama
Bhatgaon Chakla	Bhatgaon Chakla	Bhargama
Bhattaon Kamat	Bhattaon Kamat	Bhargama
Bhawani Nagar	Bausi	Raniganj
Bhorha	Bhorha	Raniganj
Binodpur	Mirzapur	Raniganj
Birnagar	Birnagar	Bhargama

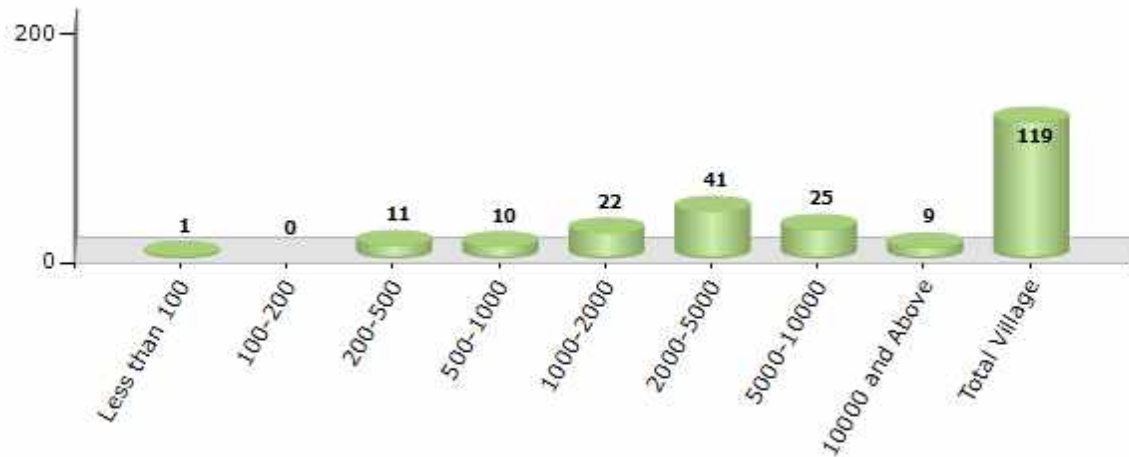
Contd....

Demographics

Number of Villages by Population Size - 2011

Less than 100	100-200	200-500	500-1000	1000-2000	2000-5000	5000-10000	10000 and Above	Total Village
1	0	11	10	22	41	25	9	119

Number of Villages by Population Size - 2011

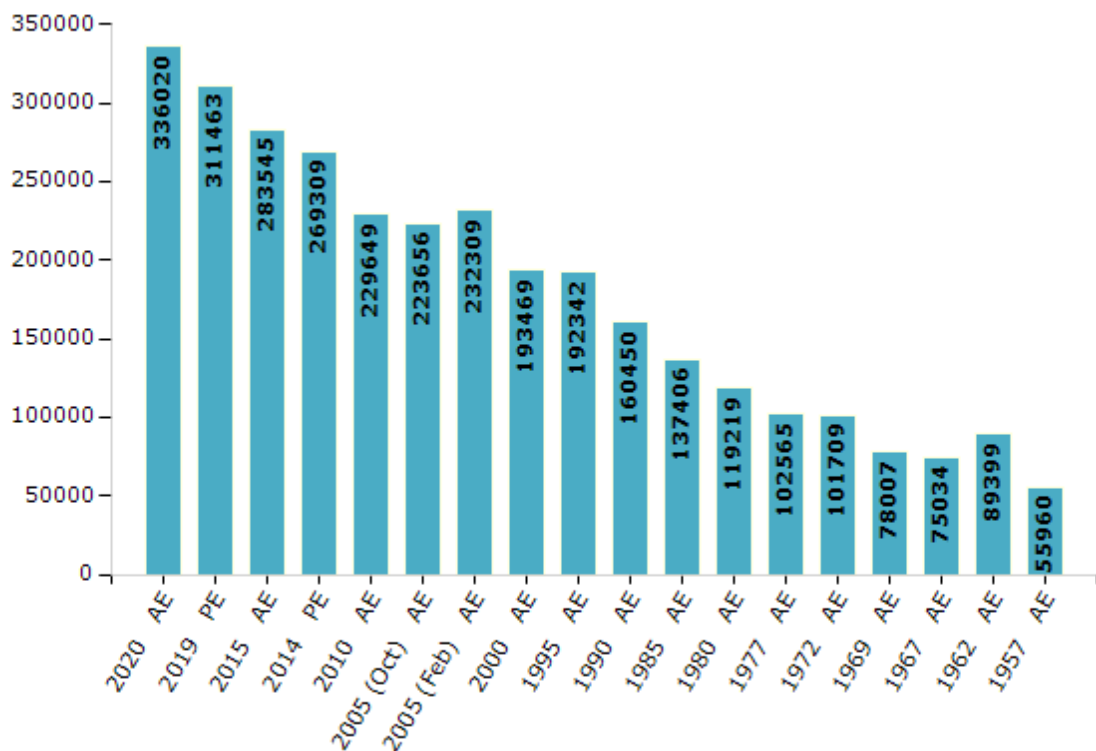


Electoral Features

Electors by Male & Female

Year	Male	Female	Others	Total	Year	Male	Female	Others	Total
2020 AE	174590	161414	16	336020	1995 AE	100766	91576	-	192342
2019 PE	162991	148456	16	311463	1990 AE	83751	76699	-	160450
2015 AE	149466	134063	16	283545	1985 AE	72212	65194	-	137406
2014 PE	141763	127531	15	269309	1980 AE	66155	53064	-	119219
2010 AE	120285	109364	0	229649	1977 AE	54215	48350	-	102565
2009 PE	-	-	-	-	1972 AE	53643	48066	-	101709
2005 (Oct) AE	116071	107585	-	223656	1969 AE	39783	38224	-	78007
2005 (Feb) AE	120525	111784	-	232309	1967 AE	-	-	-	75034
2004 PE	-	-	-	-	1962 AE	-	-	-	89399
2000 AE	101603	91866	-	193469	1957 AE	-	-	-	55960
1999 PE	-	-	-	-	1952 AE	-	-	-	-

Number of Electors



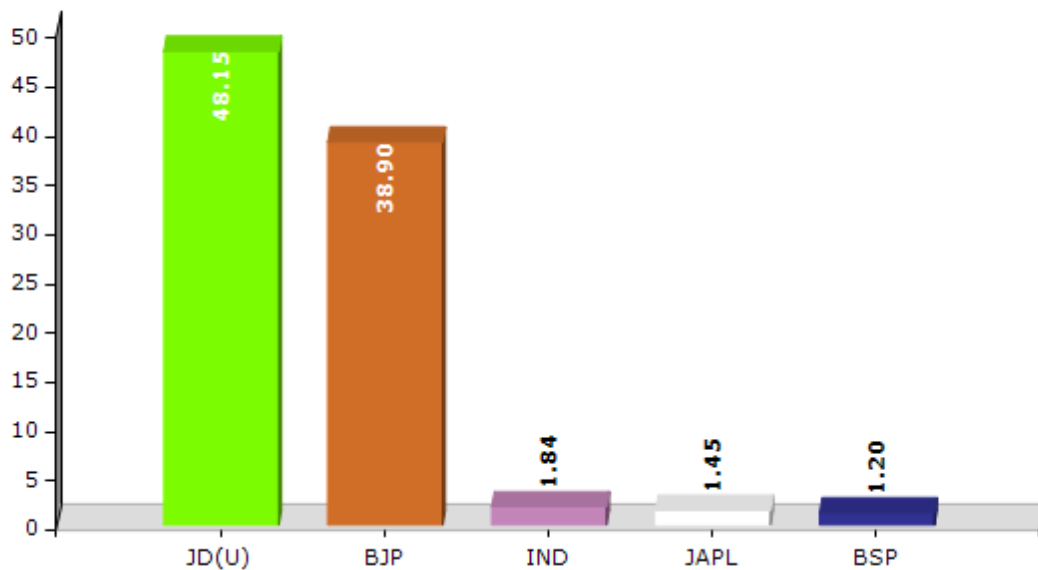
Note : AE : Assembly Election, PE : Assembly Segment of Parliamentary Election

Historical Summary Election Results

Summary Result of Assembly Election - 2015

Candidate Name	Party	Votes	Votes %
Achmit Rishidev	JD(U)	77717	48.15
Ramji Das Rishidev	BJP	62787	38.9
Basant Paswan	IND	2976	1.84
Sunil Paswan	JAPL	2342	1.45
Jay Ram Rishidev	BSP	1935	1.2
Dr. Amit Kumar	AIMIM	1669	1.03
Ramanand Rishidev At- Kajara	SHS	1067	0.66
Ramanand Rishidev At- Thila Mohan	VIP	1058	0.66
Kailash Rishidev	CPI(ML)(L)	773	0.48
Fudan Paswan	JDR	744	0.46
Raghunath Ram	RMGP	707	0.44
Parsuram Dharkar	LKJP	688	0.43
Dayanand Paswan	JMM	588	0.36
	NOTA	6351	3.93

Votes Percentage of Top Parties - 2015



Polling Station Level Election Results

Number and Name of Polling Stations (PS) (2020)

Number of Polling Stations	Name of Polling Stations	Number of Polling Stations	Name of Polling Stations
1	Utakramit Madhya Vidyalay Khutaha Baijnathpur Purab Bhag	13	Prathamik Vidyalay Tapra Harijan Tola Beernagar Purab
2	Utakramit Madhya Vidyalay Khutaha Baijnathpur Pashchim Bhag	13A	Prathamik Vidyalay Tapra Harijan Tola Beernagar Purab
3	Prathamik Vidyalay Khutaha Lakshmpur Muslim Tola Purab	14	Prathamik Vidyalay Tapra Harijan Tola Beernagar Pashchim
3A	Prathamik Vidyalay Khutaha Lakshmpur Muslim Tola Purab	15	Prathamik Vidyalay Kadmaha Beernagar
4	Utakramit Madhy Vidyalay Tonaha Purab Bhag	16	Madarsa Im Dadul Guruwa Beernagar Purab Bhag
4A	Utakramit Madhy Vidyalay Tonaha Purab Bhag	16A	Madarsa Im Dadul Guruwa Beernagar Purab Bhag
5	Utakramit Madhya Vidyalaya Tonaha Pashchim Bhag	17	Madarsa Im Dadul Guruwa Beernagar Madhy Bhag
5A	Utakramit Madhya Vidyalaya Tonaha Pashchim Bhag	17A	Madarsa Im Dadul Guruwa Beernagar Madhy Bhag
6	Utakramit Madhya Vidyalay Mangalwar Charaiya Purvi Bhag	18	Madarsa Im Dadul Guruwa Beernagar Pashchim Bhag
7	Utakramit Madhya Vidyalay Mangalwar Charaiya Kanya	18A	Madarsa Im Dadul Guruwa Beernagar Pashchim Bhag
7A	Utakramit Madhya Vidyalay Mangalwar Charaiya Kanya	19	Utakramit Madhya Vidyalay Lakshmpur Bagha Purab Bhag
8	Samudayik Bhawan Wan And Paryawaran Vibhag Chariya	20	Utakramit Madhya Vidyalay Lakshmpur Bagha Pashchim Bhag
8A	Samudayik Bhawan Wan And Paryawaran Vibhag Chariya	20A	Utakramit Madhya Vidyalay Lakshmpur Bagha Pashchim Bhag
9	Rajkiya Madhy Vidyalaya Mangalwar Chariya Purab Bhag	21	Prathamik Vidyalay Chandani Ghasi Purab Bhag
9A	Rajkiya Madhy Vidyalaya Mangalwar Chariya Purab Bhag	21A	Prathamik Vidyalay Chandani Ghasi Purab Bhag
10	Utakramit Madhya Vidyalay Baijupatti Purab Bhag	22	Prathamik Vidyalay Chandani Ghasi Pashchim Bhag
10A	Utakramit Madhya Vidyalay Baijupatti Purab Bhag	22A	Prathamik Vidyalay Chandani Ghasi Pashchim Bhag
11	Prathamik Vidyalay B M C Takiya Purab	23	Utakramit Madhya Vidyalay Dhaneshwari Uttar Bhag
11A	Prathamik Vidyalay B M C Takiya Purab	23A	Utakramit Madhya Vidyalay Dhaneshwari Uttar Bhag
12	Prathamik Vidyalay B M C Takiya Purab Bhag	24	Utakramit Madhya Vidyalay Dhaneshwari Dakshin Bhag
12A	Prathamik Vidyalay B M C Takiya Purab Bhag	25	Madhy Vidhyalay Bhatgama Uttar Bhag

Contd....

Polling Station Level Election Results

Polling Station-wise Votes Secured by Overall Top Five Parties in Raniganj Assembly in Assembly Election (AE) under Araria Parliamentary Constituency in Bihar (2020)

Number of Polling Station	Winner - Achmit Rishidev (JD(U))	Runner-up - Avinash Manglam (RJD)	3rd - Parmanand Rishideo (LJP)	4th - Sunil Paswan (JAPL)	5th - Shankar Brahamchari (IND)	NOTA	Other	Total Votes Secured
21A	103	198	4	15	7	13	6	346
22	17	320	16	3	3	3	6	368
22A	18	285	52	5	15	7	23	405
23	244	23	48	17	8	22	28	390
23A	181	17	8	4	3	13	4	230
24	340	32	26	19	4	45	28	494
25	35	142	2	15	9	11	20	234
25A	64	217	5	15	2	15	16	334
26	259	124	4	19	3	13	8	430
27	40	223	9	3	2	5	18	300
27A	8	299	11	1	3	4	8	334
28	25	401	23	1	5	2	27	484
29	11	351	9	0	5	6	17	399
29A	18	251	3	3	3	7	10	295
30	9	506	3	2	8	10	4	542
31	7	414	1	2	3	2	6	435
32	1	276	4	0	3	2	7	293
32A	3	169	1	0	1	1	0	175
33	14	169	3	0	3	6	8	203
33A	32	228	0	3	3	7	2	275
34	8	408	10	2	14	17	116	575
35	7	349	7	1	11	12	71	458
35A	5	161	3	1	2	2	66	240
36	16	425	6	4	6	13	43	513
37	19	440	2	6	2	5	28	502
37A	22	444	10	3	6	14	28	527
38	13	496	12	4	10	11	12	558
39	11	304	1	1	5	3	9	334
39A	10	230	5	2	8	4	4	263
40	469	22	1	8	4	11	19	534
41	404	136	4	17	4	18	28	611
42	316	51	69	20	10	40	49	555
42A	82	158	13	1	10	4	9	277
43	47	353	7	7	10	7	9	440
43A	184	142	7	6	10	2	14	365

Contd....

Polling Station Level Election Results

Winner, Runner-up and 3rd Party Position & Winning Margin According to Polling Stations in Raniganj Assembly in Assembly Election (AE) under Araria Parliamentary Constituency in Bihar (2020)

Polling Station Number	Winner Party	Winner Votes (%)	Runner-up Party	Runner-up Votes (%)	Winning Margin Votes (%)	Third Party	Third Party Votes (%)	Other Votes (%)
44	RJD	287 (60.81)	JD(U)	115 (24.36)	172 (36.45)	IND (SB)	16 (3.39)	54 (11.44)
44A	RJD	278 (62.47)	JD(U)	123 (27.64)	155 (34.83)	LJP	7 (1.57)	37 (8.31)
45	RJD	271 (58.41)	JD(U)	147 (31.68)	124 (26.73)	LJP	11 (2.37)	35 (7.54)
46	RJD	254 (57.34)	JD(U)	143 (32.28)	111 (25.06)	IND (SB)	15 (3.39)	31 (7)
47	JD(U)	252 (51.96)	RJD	148 (30.52)	104 (21.44)	JAPL	48 (9.9)	37 (7.63)
47A	JD(U)	159 (59.11)	RJD	42 (15.61)	117 (43.5)	JAPL	34 (12.64)	34 (12.64)
48	RJD	263 (51.07)	JD(U)	134 (26.02)	129 (25.05)	JAPL	55 (10.68)	63 (12.23)
49	RJD	186 (62)	JD(U)	58 (19.33)	128 (42.67)	IND (SB)	11 (3.67)	45 (15)
49A	RJD	282 (69.12)	JD(U)	86 (21.08)	196 (48.04)	JAPL	9 (2.21)	31 (7.6)
50	RJD	374 (80.43)	JD(U)	34 (7.31)	340 (73.12)	JAPL	12 (2.58)	45 (9.68)
51	RJD	236 (60.2)	JD(U)	82 (20.92)	154 (39.28)	JAPL	29 (7.4)	45 (11.48)
52	JD(U)	239 (79.93)	RJD	11 (3.68)	228 (76.25)	JAPL	11 (3.68)	38 (12.71)
52A	JD(U)	310 (83.56)	RJD	12 (3.23)	298 (80.33)	JAPL	7 (1.89)	42 (11.32)
53	RJD	220 (57.89)	JD(U)	73 (19.21)	147 (38.68)	LJP	29 (7.63)	58 (15.26)
53A	RJD	179 (41.92)	JD(U)	134 (31.38)	45 (10.54)	IND (SB)	27 (6.32)	87 (20.37)
54	RJD	185 (61.26)	JD(U)	85 (28.15)	100 (33.11)	RJBP	6 (1.99)	26 (8.61)
54A	JD(U)	202 (59.94)	RJD	112 (33.23)	90 (26.71)	JAPL	5 (1.48)	18 (5.34)
55	JD(U)	147 (58.8)	RJD	43 (17.2)	104 (41.6)	LJP	33 (13.2)	27 (10.8)
55A	RJD	280 (58.58)	JD(U)	145 (30.33)	135 (28.25)	LJP	22 (4.6)	31 (6.49)
56	RJD	278 (77.87)	JD(U)	39 (10.92)	239 (66.95)	IND (SB)	9 (2.52)	31 (8.68)
56A	RJD	192 (57.14)	JD(U)	112 (33.33)	80 (23.81)	IND (SB)	8 (2.38)	24 (7.14)
57	RJD	366 (70.52)	JD(U)	102 (19.65)	264 (50.87)	IND (SB)	11 (2.12)	40 (7.71)
58	RJD	209 (73.85)	JD(U)	44 (15.55)	165 (58.3)	IND (KP)	8 (2.83)	22 (7.77)
58A	JD(U)	197 (66.11)	RJD	37 (12.42)	160 (53.69)	JAPL	10 (3.36)	54 (18.12)
59	JD(U)	504 (86.3)	RJD	29 (4.97)	475 (81.33)	IND (SB)	20 (3.42)	31 (5.31)
60	JD(U)	129 (52.87)	RJD	91 (37.3)	38 (15.57)	IND (SB)	5 (2.05)	19 (7.79)
60A	JD(U)	354 (79.02)	RJD	75 (16.74)	279 (62.28)	LJP	3 (0.67)	16 (3.57)
61	RJD	315 (55.75)	JD(U)	194 (34.34)	121 (21.41)	LJP	12 (2.12)	44 (7.79)
62	JD(U)	235 (55.82)	RJD	136 (32.3)	99 (23.52)	IND (SB)	12 (2.85)	38 (9.03)
62A	RJD	354 (83.89)	JD(U)	42 (9.95)	312 (73.94)	IND (SB)	9 (2.13)	17 (4.03)
63	JD(U)	256 (75.96)	RJD	50 (14.84)	206 (61.12)	JAPL	10 (2.97)	21 (6.23)
63A	RJD	215 (59.56)	JD(U)	95 (26.32)	120 (33.24)	IND (KP)	8 (2.22)	43 (11.91)
64	JD(U)	330 (86.61)	RJD	18 (4.72)	312 (81.89)	JAPL	7 (1.84)	26 (6.82)
64A	RJD	154 (60.63)	JD(U)	62 (24.41)	92 (36.22)	AIMIM	11 (4.33)	27 (10.63)
65	RJD	189 (55.26)	JD(U)	70 (20.47)	119 (34.79)	LJP	35 (10.23)	48 (14.04)

Contd....

Socio-Economic Amenities - Rural

Access to Education Facilities

Particulars	Number of Villages (% of Population)				
	Available	Not Available	If Not Available (Distance of Nearest Facility)		
			A	B	C
Govt. Primary School	106 (97)	13 (3)	5 (1)	5 (2)	0 (0)
Private Primary School	6 (12)	113 (88)	2 (0)	0 (0)	1 (0)
Govt. Middle School	51 (71)	68 (29)	34 (14)	29 (11)	3 (2)
Private Middle School	4 (7)	115 (93)	1 (0)	0 (0)	0 (0)
Govt. Secondary School	6 (9)	113 (91)	0 (0)	5 (3)	103 (86)
Private Secondary School	0 (0)	119 (100)	0 (0)	0 (0)	5 (2)
Govt. Senior Secondary School	1 (2)	118 (98)	4 (2)	15 (15)	93 (79)
Private Senior Secondary School	0 (0)	119 (100)	0 (0)	2 (1)	4 (2)
Govt. Arts and Science Degree College	1 (3)	118 (97)	1 (2)	8 (4)	45 (42)
Private Arts and Science Degree College	0 (0)	119 (100)	0 (0)	4 (2)	60 (47)
Govt. Engineering College	0 (0)	119 (100)	0 (0)	0 (0)	0 (0)
Private Engineering College	0 (0)	119 (100)	0 (0)	5 (3)	114 (97)
Govt. Medicine College	0 (0)	119 (100)	0 (0)	12 (9)	102 (90)
Private Medicine College	0 (0)	119 (100)	0 (0)	0 (0)	5 (1)
Govt. Management Institute	0 (0)	119 (100)	0 (0)	2 (1)	34 (25)
Private Management Institute	0 (0)	119 (100)	0 (0)	10 (8)	73 (66)
Govt. Polytechnic	0 (0)	119 (100)	0 (0)	7 (5)	109 (94)
Private Polytechnic	0 (0)	119 (100)	0 (0)	0 (0)	3 (1)
Govt. Vocational Training School/ITI	0 (0)	119 (100)	0 (0)	5 (3)	110 (94)
Private Vocational Training School/ITI	0 (0)	119 (100)	0 (0)	0 (0)	4 (2)
Govt. Non Formal Training Centre	7 (9)	112 (91)	0 (0)	9 (6)	100 (84)
Private Non Formal Training Centre	1 (2)	118 (98)	0 (0)	0 (0)	3 (1)
Govt. School For Disabled	0 (0)	119 (100)	0 (0)	0 (0)	117 (100)
Private School For Disabled	0 (0)	119 (100)	0 (0)	0 (0)	2 (0)
Government Others	1 (4)	118 (96)	0 (0)	0 (0)	3 (2)
Private Others	0 (0)	119 (100)	0 (0)	0 (0)	1 (0)

Note : Distance A : Less than 5 km; B : Between 5-10 km; C : 10+ km.; Source : Data Analysis is based on 2011 Census.

DISCLAIMER

The Terms of Use and Disclaimer of Datanet India Private Limited (hereinafter referred to as "Datanet") for use of this analysis report of **Raniganj Assembly Constituency (Raniganj Vidhan Sabha)** :-

1. **Assembly Factbook™** is a Registered Trade Mark owned by Datanet.
2. All the maps are sketched and graphical representation only and have not been drawn to the scale and also not to represent the actual geographical area or boundary of the unit.
3. The data for the aforesaid analysis is based on authentic sources and has been culled from the various publications of Census, CSO and NSSO for district and block level data, various central and state government departments, Central & State Elections Commissions and the concerned Returning Officers' releases, Electoral Rolls, Election results and allied publications, internal assessment, surveys, estimates and analysis. Therefore, certain adjustment of data at micro level may have been done to arrive closer to the macro data.
4. Data have been provided on an "As Is" and "As AVAILABLE" basis
5. The colours shown in the maps or diagram and charts of a particular party, alliance or AC are indicative and do not represent them.
6. This publication which includes maps, sheets, graphs and data would be the property under copyright of Datanet only. The user may use these for its internal study, analysis and research purposes. It's public display, re-selling or any commercial uses by the user are not allowed.
7. Datanet has taken due care and caution in compilation and processing of data and allied information, but does not guarantee the accuracy, adequacy or completeness of any information/analysis and will be not responsible for any errors or omissions or for the results obtained from the use of such information/analysis.
8. All the contents for the publication have been culled from various authentic sources and Datanet reasonably believes such sources to be reliable, but does not make any representations, express or implied as to the accuracy or fitness of use of such information. The information or contents of the information/analysis do not constitute advice and should not be relied upon in making (or refraining from making) any decision. Any reliance placed upon the information provided by Datanet is the sole responsibility and strictly at the user's risk.
9. In no event will Datanet be liable for any damages (including, without limitation, damages for loss of business projects, or loss of profits) arising in contract, tort or otherwise from the use of or inability to use any of its contents, or from any action taken (or refrained from being taken) as a result of using the analysis or any of its contents. Datanet its directors, owners, editors, officials, employees, distributor and agents or any associate will not be liable for any errors in the information contained or any consequences arising from the use of the contents of the provided information/analysis.
10. If any provision of these terms and conditions is held invalid or illegal or unenforceable for any reason by any court of competent jurisdiction, such provision shall be severed and the remainder of provisions of the terms and conditions shall continue in full force and effect as if the Term of Use had been executed with the invalid, illegal or unenforceable provision eliminated.
11. If there are any discrepancies in the information provided, please bring it to attention of Datanet for suitable rectification measures.

**Buy Online This Complete Book At
Datanet India eBooks Store**

www.indiastatpublications.com

or go directly at

[http://www.indiastatpublications.com/
Assembly_factbook/Bihar/Araria/Raniganj](http://www.indiastatpublications.com/Assembly_factbook/Bihar/Araria/Raniganj)

 **india**stat**elections**

ISBN : 978-93-5301-857-3

