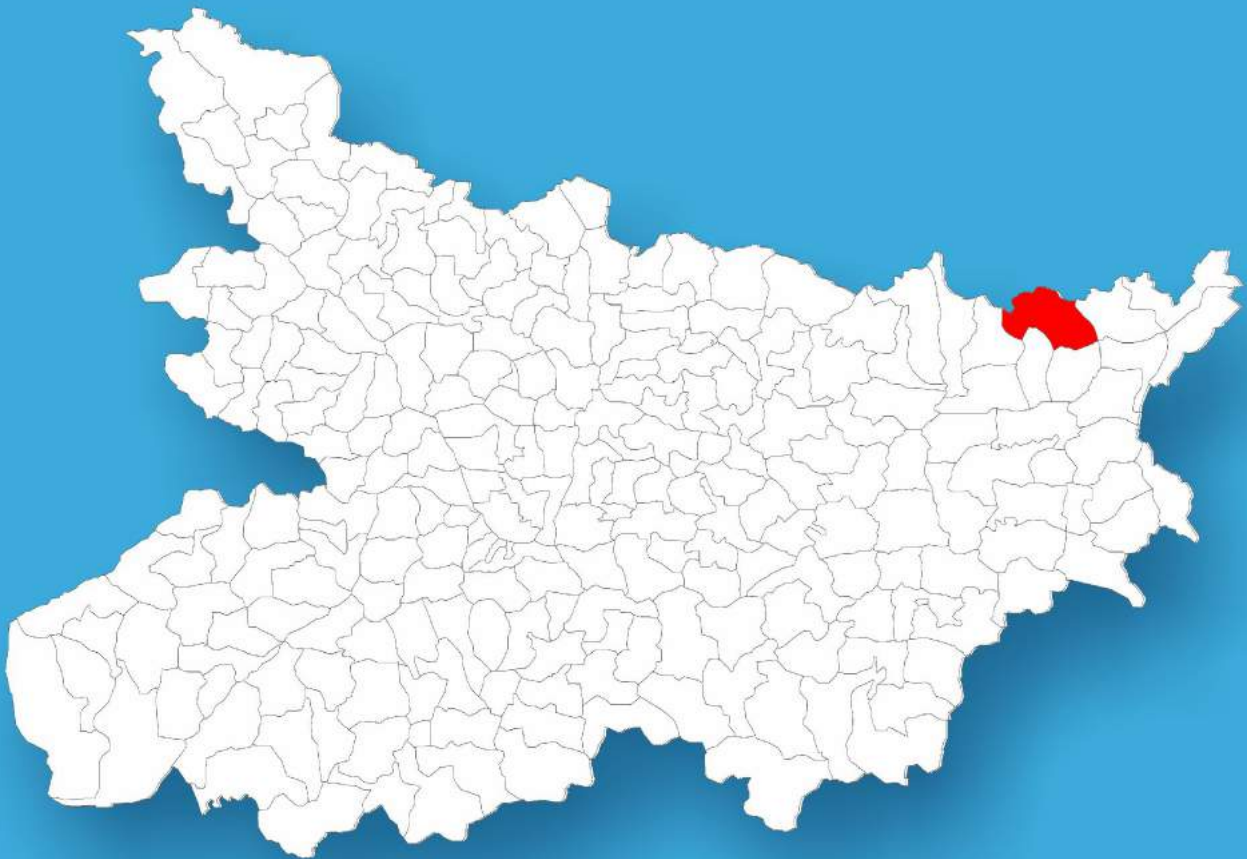




Bihar

Assembly Factbook™

Sikti Assembly Constituency



Key Electoral Data of Sikti
Assembly Constituency (Vidhan Sabha)

Bihar

Assembly Factbook™

Sikti Assembly Constituency



Sikti Vidhan Sabha

Editor & Director

Dr. R.K. Thukral

Research Editor

Dr. Shafeeq Rahman

Compiled, Researched and Published by Datanet India Pvt. Ltd.

D-100, 1st Floor,

Okhla Industrial Area, Phase-I,
New Delhi- 110020.

Ph.: 91-11- 43580781-84

Email : support@indiastatpublications.com

Website : www.indiastatelections.com

Online Book Store :

www.indiastatpublications.com

Report No. : AFB/BR-051-0123

ISBN : 978-93-5301-862-7

First Edition : January, 2018

Sixth Updated Edition : January, 2023

Price : Rs. 11500/-

US\$ 310

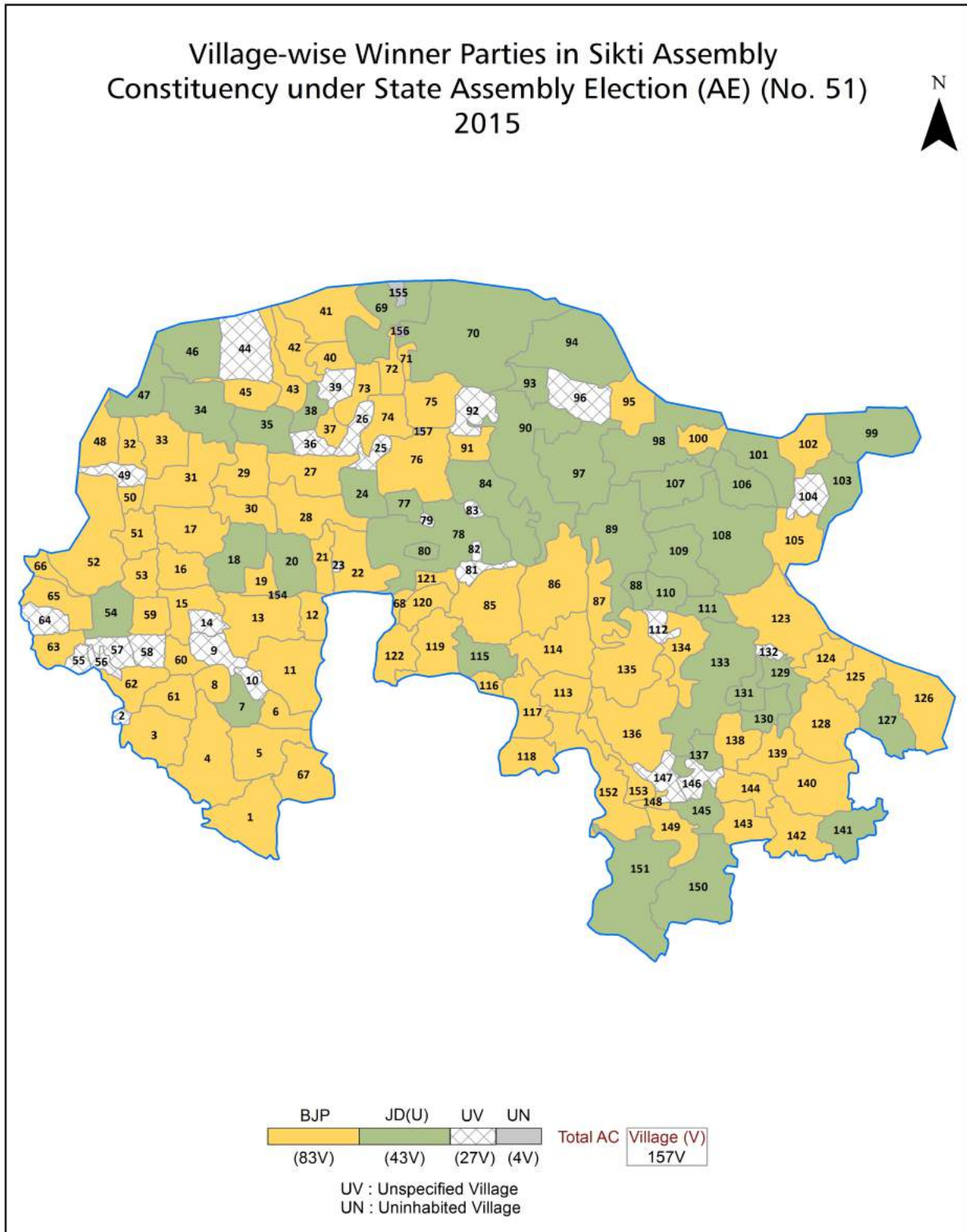
© Datanet India Pvt. Ltd.

All rights reserved. No part of this book may be reproduced, stored in a retrieval system or transmitted in any form or by any means, mechanical photocopying, photographing, scanning, recording or otherwise without the prior written permission of the publisher. Please refer to Disclaimer at page no. 230 for the use of this publication.

Printed in India

No.	Particulars	Page No.
	Introduction	
1	Assembly Constituency - (Vidhan Sabha) at a Glance Features of Assembly as per Delimitation Commission of India (2008)	1-2
	Location and Political Maps	
2	Location Map Boundaries of Assembly Constituency - (Vidhan Sabha) in District Boundaries of Assembly Constituency under Parliamentary Constituency - (Lok Sabha) Village-wise Winner Parties- 2020, 2019, 2015, 2014, 2010 and 2009	3-11
	Administrative Setup (2011)	
3	District Sub-district Towns Villages Inhabited Villages Uninhabited Villages Village Panchayat Intermediate Panchayat	12-20
	Demographics (2011)	
4	Population Households Rural/Urban Population Villages by Population Size Sex Ratio (Total & 0-6 Years) Religious Population Social Population Literacy Rate	21-22
	Electoral Features	
5	Important Dates of Last Elections Held Electors by Gender Service Electors Voters Voters Turnout Polling Stations & Average Number of Electors per Polling Station Electors by Age Group Present Elected Representatives	23-28
	Historical Summary Election Results	
6	Vote Share of Major Parties Winning Margin (Number & Percentage) Polarity of Parties Summary Result of Assembly Segment of Parliamentary Elections 2019, 2014, 2009, 2004 and 1999 Summary Result of Assembly Elections 2020, 2015, 2010, 2005 (Oct), 2005 (Feb), 2000, 1995, 1990, 1985, 1980 and 1977	29-48
	Polling Station Level Election Results	
7	Name and Number of Polling Station 2020, 2019, 2015, 2014, 2010 and 2009 Polling Station-wise Electors, Voters & Voters Turnout 2020, 2019, 2015, 2014, 2010 and 2009 Polling Station wise Elections Results 2020, 2019, 2015, 2014, 2010 and 2009	49-209
	Share of Assembly Constituency	
8	Share of Assembly Constituency - (Vidhan Sabha) in State, District and Parliamentary Constituency - (Lok Sabha)	210
	Socio-Economic Amenities (2011)	
9	Access to Administrative Units Agricultural, Manufacturing and Industrial Commodities Demographic Indicators Education Health & Manpower Drinking Water Supply Sanitation Entertainment and Recreations Infrastructure Power Food Allocation Distribution and Marketing of Agriculture Commodities Infrastructure Transport and Road Infrastructure Communication Banking and Financial Services Land Use Irrigation Source	212-226
10	Abbreviation & Sources	227-229
11	Disclaimer	230

Location & Political Map



Administrative Setup

List of Village Panchayat & Intermediate Panchayat (Block) Name - 2011

Village Name	Village Panchayat Name	Intermediate Panchayat Name
Amgachhi	Amgachhi	Sikti
Amgachhi Milik Arazi	Amgachhi	Sikti
Asabhag	Dumaria	Kursakatta
Asura Kalan Khola	Asura Kalan Khola	Kursakatta
Aulabari	Khoragachhi	Sikti
Bairgachhi	Benga	Sikti
Bakainia	Dharamganj	Palasi
Bakhri Milik	Kamaldaha	Kursakatta
Bakhri Milik	Kamaldaha	Kursakatta
Balchanda	Pahunsi	Kursakatta
Balua	Balua Kaliya Ganj	Palasi
Bangawan	Chauri	Palasi
Banmali	Banmali	Kursakatta
Baradbata	Baradbata	Palasi
Barahmasia	Kuchaha	Sikti
Barahmasia Istamrar	Kuchaha	Sikti
Barahmasia Ranikatta	Kuchaha	Sikti
Barahmasia Simalbani	Kuchaha	Sikti
Bardaha	Bardaha	Sikti
Batraha	Siktia	Kursakatta
Belbari	Kauakoh	Sikti
Belsari	Chauri	Palasi
Benga	Benga	Sikti
Bhag Parasi	Siktia	Kursakatta
Bhagtira	Bhagtira	Kursakatta
Bhaloa	Lolokhur	Kursakatta
Bhantabari	Dharamganj	Palasi
Bhaptia	Khoragachhi	Sikti
Bhimpur Khar	Bhimpur Khar	Kursakatta

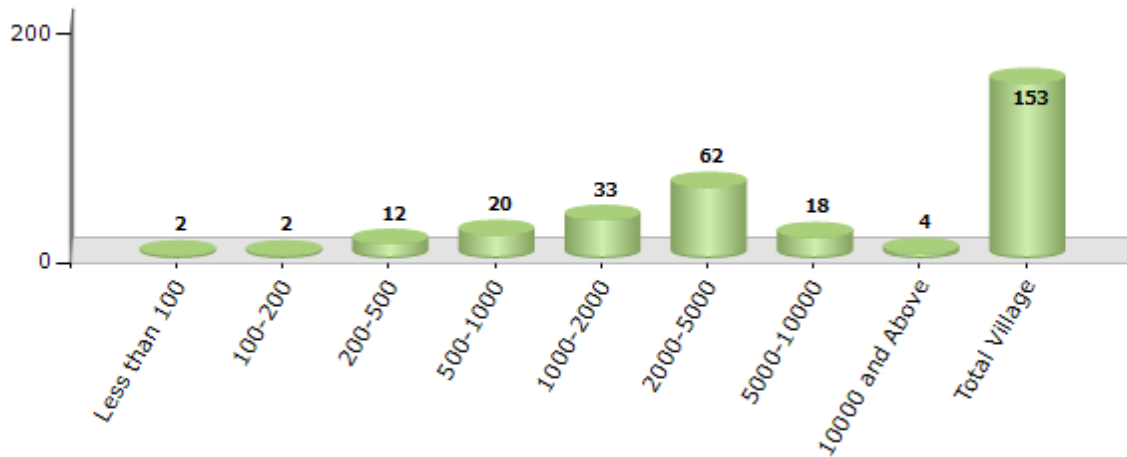
Contd....

Demographics

Number of Villages by Population Size - 2011

Less than 100	100-200	200-500	500-1000	1000-2000	2000-5000	5000-10000	10000 and Above	Total Village
2	2	12	20	33	62	18	4	153

Number of Villages by Population Size - 2011

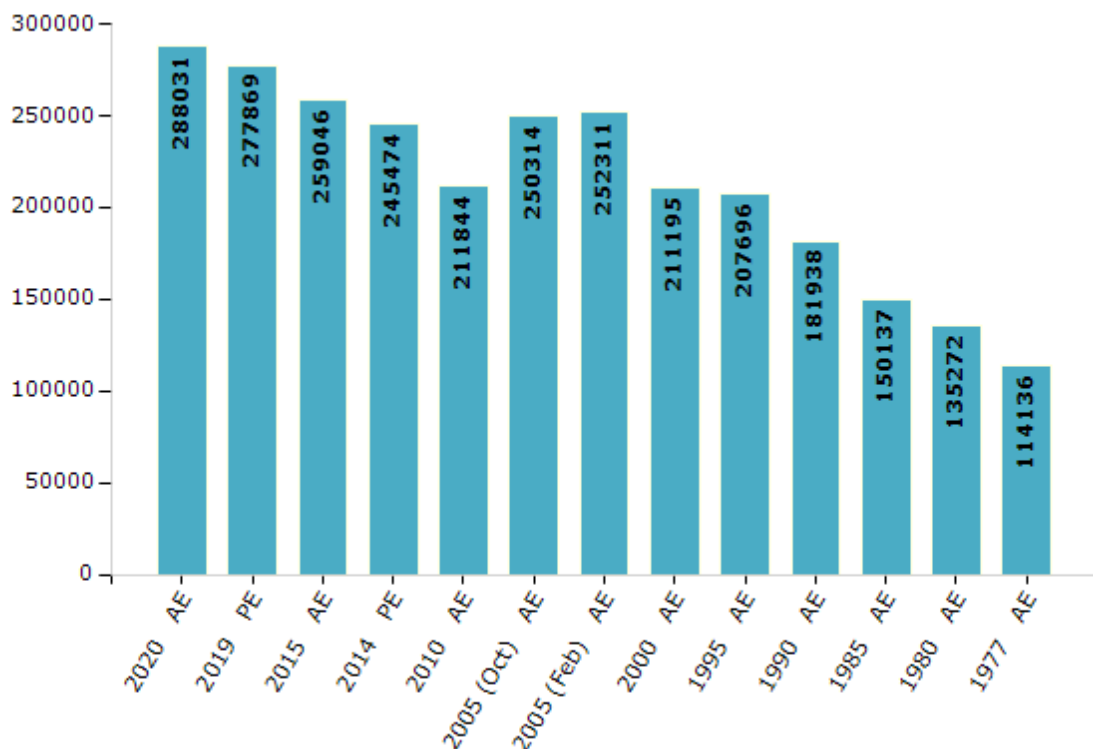


Electoral Features

Electors by Male & Female

Year	Male	Female	Others	Total	Year	Male	Female	Others	Total
2020 AE	151152	136869	10	288031	1995 AE	108260	99436	-	207696
2019 PE	145534	132330	5	277869	1990 AE	95027	86911	-	181938
2015 AE	136637	122404	5	259046	1985 AE	78462	71675	-	150137
2014 PE	129084	116386	4	245474	1980 AE	74399	60873	-	135272
2010 AE	110319	101525	0	211844	1977 AE	85251	28885	-	114136
2009 PE	-	-	-	-	1972 AE	-	-	-	-
2005 (Oct) AE	130681	119633	-	250314	1969 AE	-	-	-	-
2005 (Feb) AE	131443	120868	-	252311	1967 AE	-	-	-	-
2004 PE	-	-	-	-	1962 AE	-	-	-	-
2000 AE	109751	101444	-	211195	1957 AE	-	-	-	-
1999 PE	-	-	-	-	1952 AE	-	-	-	-

Number of Electors



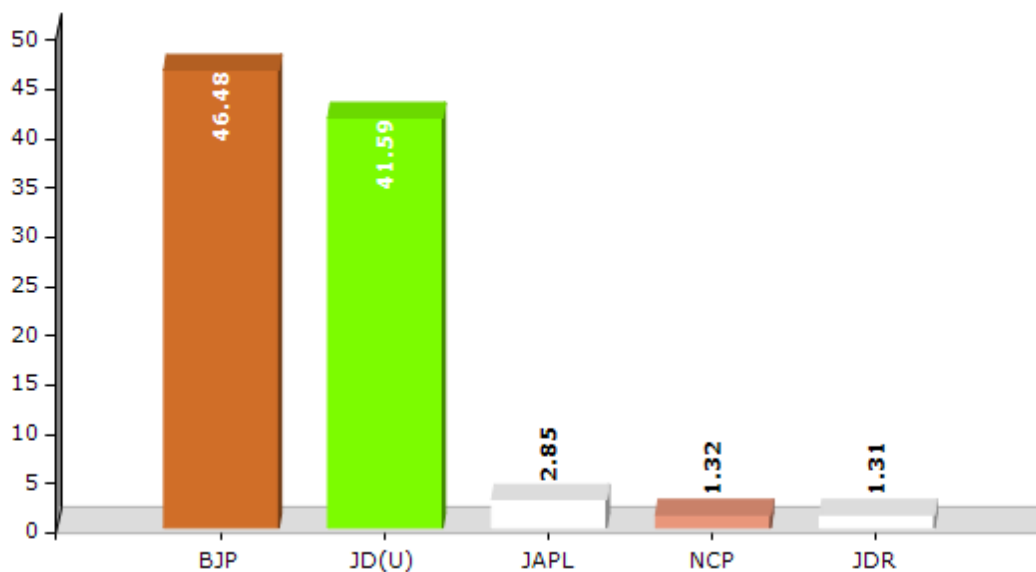
Note : AE : Assembly Election, PE : Assembly Segment of Parliamentary Election

Historical Summary Election Results

Summary Result of Assembly Election - 2015

Candidate Name	Party	Votes	Votes %
Vijay Kumar Mandal	BJP	76995	46.48
Shatrughan Prasad Suman	JD(U)	68889	41.59
Bal Krishna Jha	JAPL	4725	2.85
Azimuddin	NCP	2192	1.32
Hatim	JDR	2171	1.31
Vinod Rishidev	BSP	1853	1.12
Veerendra Nath Mishra	IND	1563	0.94
B. K. Anita	CPI(ML)(L)	979	0.59
Lukman	IND	946	0.57
Jai Narayan Sada	SoJP	728	0.44
Ashok Sah	aicp	563	0.34
	NOTA	4052	2.45

Votes Percentage of Top Parties - 2015



Polling Station Level Election Results

Number and Name of Polling Stations (PS) (2020)

Number of Polling Stations	Name of Polling Stations	Number of Polling Stations	Name of Polling Stations
1	Utkramit Madhya Vidyalay Gariya (Paschim Bhag)	18A	Utkramit Madhya Vidyalay Rajaula Uttar Bhag
2	Utkramit Madhya Vidyalay Gariya (Madhya Bhag)	19	Utkramit Madhya Vidyalay Rajola (Sorth Part)
3	Utkramit Madhya Vidyalay Gariya (Purab Bhag)	20	Panchayat Bhawan Sundri Manth
4	Utkramit Madhya Vidyalay Garaiya (Dakshin Bhag)	20A	Panchayat Bhawan Sundri Manth
5	Utkramit Madhya Vidyalay Lailokhar (Uttar Bhag)	21	Prathmik Vidyalay Sundri Manth
5A	Utkramit Madhya Vidyalay Lailokhar (Uttar Bhag)	21A	Prathmik Vidyalay Sundri Manth
6	Utkramit Madhya Vidyalay Lailokhar (Dakshin Bhag)	22	Utkramit Madhya Vidyalay Dumariya (Purab Bhag)
7	Utkramit Madhya Vidyalay Lailokhar (Paschim Bhag)	22A	Utkramit Madhya Vidyalay Dumariya (Purab Bhag)
8	Utkramit Madhya Vidyalay Madhubani (Uttar Bhag)	23	Utkramitmadhya Vidyalay Dumariya(Paschim Bhag)
9	Utkramit Madhya Vidyalay Madhubani (Dakshin Bhag)	23A	Utkramitmadhya Vidyalay Dumariya(Paschim Bhag)
10	Madhya Vidyalay Kuadi (Purab Bhag)	24	Madrsa Nurul Hoda Aashabhg Uttar Bhag
11	Madhya Vidyalay Kuadi (Uttar Part)	24A	Madrsa Nurul Hoda Aashabhg Uttar Bhag
12	Madhya Vighalay Kuaadi (Paschim Bhag)	25	Madrsa Nurul Hoda Aashabhg Dakshin Bhag
13	Madhya Vidyalay Kuaadi (Dakshin Bhag)	25A	Madrsa Nurul Hoda Aashabhg Dakshin Bhag
14	Utkramit Madhya Vidyalay Asraha Megha (Uttar Bhag)	26	Utkramit Madhya Vidyalay Pahusi Purab Bhag
14A	Utkramit Madhya Vidyalay Asraha Megha (Uttar Bhag)	27	Utkramit Madhya Vidyalay Pahusi Dakshin Bhag
15	Utkramit Madhya Vidyalay Ashraha Megha Dakshin Bhag	27A	Utkramit Madhya Vidyalay Pahusi Dakshin Bhag
16	Utkramit Madhya Viddhalay Bishanpur	28	Utkramit Madhya Vidyalay Pahusi Paschim Bhag
16A	Utkramit Madhya Viddhalay Bishanpur	28A	Utkramit Madhya Vidyalay Pahusi Paschim Bhag
17	Utkramit Madhya Vidyalay Katfar	29	Prathmik Vidyalay Haripur
18	Utkramit Madhya Vidyalay Rajaula Uttar Bhag	29A	Prathmik Vidyalay Haripur

Contd....

Polling Station Level Election Results

Polling Station-wise Votes Secured by Overall Top Five Parties in Sikti Assembly in Assembly Election (AE) under Araria Parliamentary Constituency in Bihar (2020)

Number of Polling Station	Winner - Vijay Kumar Mandal (BJP)	Runner-up - Shatrughan Prasad Suman (RJD)	3rd - Abhishek Anand (IND)	4th - Md. Quamruzzama (IND)	5th - Rajesh Kumar Mishra (IND)	NOTA	Other	Total Votes Secured
26	280	71	1	2	1	3	4	362
27	472	22	0	1	3	9	11	518
27A	310	36	1	3	2	4	17	373
28	285	40	3	0	3	0	14	345
28A	357	6	1	1	3	7	17	392
29	407	39	1	1	2	10	5	465
29A	38	206	2	0	0	2	8	256
30	283	144	3	2	3	4	13	452
30A	123	357	1	15	1	6	29	532
31	233	157	2	3	0	10	7	412
32	320	158	0	1	2	5	11	497
33	324	143	3	13	2	7	27	519
34	414	221	2	21	11	9	16	694
35	364	139	3	37	2	4	6	555
36	247	116	5	19	0	5	8	400
36A	173	121	0	10	0	2	9	315
37	389	183	5	6	1	8	13	605
38	72	380	4	1	2	4	19	482
38A	6	357	3	0	2	3	22	393
39	67	604	1	4	1	5	33	715
40	567	48	4	9	2	11	16	657
41	346	114	0	28	5	7	16	516
42	339	29	1	0	1	2	6	378
42A	321	12	1	1	1	9	4	349
43	280	63	3	7	3	3	12	371
43A	202	111	4	24	1	1	5	348
44	413	43	10	0	8	14	15	503
44A	391	27	1	0	5	7	7	438
45	609	52	6	0	5	5	13	690
46	367	25	2	0	0	5	6	405
47	508	42	14	2	3	5	11	585
48	318	243	1	4	0	4	20	590
49	455	38	7	2	2	7	38	549
49A	294	66	10	3	5	7	91	476
50	379	26	8	1	28	4	11	457

Contd....

Polling Station Level Election Results

Winner, Runner-up and 3rd Party Position & Winning Margin According to Polling Stations in Sikti Assembly in Assembly Election (AE) under Araria Parliamentary Constituency in Bihar (2020)

Polling Station Number	Winner Party	Winner Votes (%)	Runner-up Party	Runner-up Votes (%)	Winning Margin Votes (%)	Third Party	Third Party Votes (%)	Other Votes (%)
50A	BJP	401 (85.87)	RJD	30 (6.42)	371 (79.45)	IND (RKM)	12 (2.57)	24 (5.14)
51	BJP	427 (88.77)	RJD	37 (7.69)	390 (81.08)	IND (RK)	5 (1.04)	12 (2.49)
51A	RJD	115 (48.12)	BJP	106 (44.35)	9 (3.77)	BLRP	7 (2.93)	11 (4.6)
52	BJP	457 (80.18)	RJD	77 (13.51)	380 (66.67)	IND (RKM)	12 (2.11)	24 (4.21)
53	BJP	379 (55.82)	RJD	252 (37.11)	127 (18.71)	IND (RKS)	7 (1.03)	41 (6.04)
54	RJD	269 (63.9)	BJP	129 (30.64)	140 (33.26)	IND (RKM)	7 (1.66)	16 (3.8)
55	RJD	428 (86.12)	BJP	13 (2.62)	415 (83.5)	RPPRINAT	12 (2.41)	44 (8.85)
55A	RJD	305 (67.33)	BJP	90 (19.87)	215 (47.46)	IND (RKM)	26 (5.74)	32 (7.06)
56	BJP	220 (53.66)	IND (RKS)	89 (21.71)	131 (31.95)	RJD	70 (17.07)	31 (7.56)
56A	RJD	177 (50.43)	BJP	100 (28.49)	77 (21.94)	IND (RKS)	16 (4.56)	58 (16.52)
57	BJP	207 (44.52)	RJD	121 (26.02)	86 (18.5)	IND (AA)	102 (21.94)	35 (7.53)
57A	BJP	240 (78.95)	RJD	35 (11.51)	205 (67.44)	IND (AA)	11 (3.62)	18 (5.92)
58	BJP	161 (52.1)	RJD	97 (31.39)	64 (20.71)	IND (AA)	30 (9.71)	21 (6.8)
59	BJP	237 (46.84)	RJD	192 (37.94)	45 (8.9)	IND (RKM)	47 (9.29)	30 (5.93)
59A	BJP	40 (56.34)	RJD	16 (22.54)	24 (33.8)	IND (RKM)	12 (16.9)	3 (4.23)
60	BJP	389 (75.68)	RJD	44 (8.56)	345 (67.12)	IND (AA)	22 (4.28)	59 (11.48)
60A	BJP	222 (59.68)	RJD	60 (16.13)	162 (43.55)	IND (AA)	46 (12.37)	44 (11.83)
61	BJP	324 (61.71)	RJD	165 (31.43)	159 (30.28)	IND (AA)	13 (2.48)	23 (4.38)
61A	BJP	320 (81.22)	RJD	34 (8.63)	286 (72.59)	IND (AA)	18 (4.57)	22 (5.58)
62	BJP	570 (87.02)	RJD	25 (3.82)	545 (83.2)	IND (AA)	13 (1.98)	47 (7.18)
63	BJP	317 (80.05)	RJD	25 (6.31)	292 (73.74)	IND (AA)	22 (5.56)	32 (8.08)
63A	BJP	296 (83.62)	RJD	19 (5.37)	277 (78.25)	IND (AA)	19 (5.37)	20 (5.65)
64	BJP	366 (60.3)	IND (RKM)	166 (27.35)	200 (32.95)	RJD	26 (4.28)	49 (8.07)
65	BJP	402 (78.82)	IND (RKM)	47 (9.22)	355 (69.6)	IND (AA)	19 (3.73)	42 (8.24)
66	RJD	350 (81.21)	BJP	58 (13.46)	292 (67.75)	IND (AA)	5 (1.16)	18 (4.18)
66A	RJD	243 (83.79)	BJP	26 (8.97)	217 (74.82)	BLRP	4 (1.38)	17 (5.86)
67	RJD	319 (82.64)	BJP	41 (10.62)	278 (72.02)	IND (MAA)	8 (2.07)	18 (4.66)
67A	RJD	335 (82.51)	IND (MQ)	16 (3.94)	319 (78.57)	IND (RK)	13 (3.2)	42 (10.34)
68	RJD	428 (88.98)	BJP	18 (3.74)	410 (85.24)	IND (BKS)	7 (1.46)	28 (5.82)
68A	RJD	227 (78.55)	BJP	34 (11.76)	193 (66.79)	IND (RK)	7 (2.42)	21 (7.27)
69	RJD	264 (68.22)	BJP	69 (17.83)	195 (50.39)	IND (AA)	16 (4.13)	38 (9.82)
70	BJP	242 (60.8)	RJD	140 (35.18)	102 (25.62)	IND (AA)	3 (0.75)	13 (3.27)
70A	RJD	173 (47.66)	BJP	148 (40.77)	25 (6.89)	IND (RK)	9 (2.48)	33 (9.09)
71	BJP	306 (64.42)	RJD	120 (25.26)	186 (39.16)	IND (RKM)	19 (4)	30 (6.32)
71A	BJP	228 (87.36)	RJD	18 (6.9)	210 (80.46)	IND (AA)	3 (1.15)	12 (4.6)

Contd....

Socio-Economic Amenities - Rural

Access to Education Facilities

Particulars	Number of Villages (% of Population)				
	Available	Not Available	If Not Available (Distance of Nearest Facility)		
			A	B	C
Govt. Primary School	143 (96)	10 (4)	4 (0)	6 (4)	0 (0)
Private Primary School	8 (10)	145 (90)	0 (0)	0 (0)	0 (0)
Govt. Middle School	75 (67)	78 (33)	44 (15)	34 (18)	0 (0)
Private Middle School	5 (2)	148 (98)	0 (0)	0 (0)	0 (0)
Govt. Secondary School	12 (14)	141 (86)	1 (0)	6 (3)	133 (83)
Private Secondary School	1 (0)	152 (100)	0 (0)	0 (0)	1 (1)
Govt. Senior Secondary School	3 (1)	150 (99)	1 (1)	8 (3)	141 (96)
Private Senior Secondary School	1 (0)	152 (100)	0 (0)	0 (0)	0 (0)
Govt. Arts and Science Degree College	0 (0)	153 (100)	1 (0)	5 (1)	75 (40)
Private Arts and Science Degree College	0 (0)	153 (100)	1 (1)	0 (0)	71 (57)
Govt. Engineering College	0 (0)	153 (100)	0 (0)	0 (0)	0 (0)
Private Engineering College	0 (0)	153 (100)	6 (3)	0 (0)	147 (97)
Govt. Medicine College	0 (0)	153 (100)	1 (1)	3 (2)	80 (61)
Private Medicine College	0 (0)	153 (100)	0 (0)	0 (0)	69 (36)
Govt. Management Institute	0 (0)	153 (100)	0 (0)	0 (0)	8 (3)
Private Management Institute	0 (0)	153 (100)	1 (1)	1 (1)	143 (95)
Govt. Polytechnic	0 (0)	153 (100)	0 (0)	0 (0)	148 (97)
Private Polytechnic	0 (0)	153 (100)	0 (0)	0 (0)	5 (3)
Govt. Vocational Training School/ITI	0 (0)	153 (100)	0 (0)	6 (3)	145 (96)
Private Vocational Training School/ITI	0 (0)	153 (100)	0 (0)	0 (0)	2 (1)
Govt. Non Formal Training Centre	2 (2)	151 (98)	1 (1)	0 (0)	149 (97)
Private Non Formal Training Centre	0 (0)	153 (100)	0 (0)	0 (0)	1 (1)
Govt. School For Disabled	0 (0)	153 (100)	0 (0)	0 (0)	153 (100)
Private School For Disabled	0 (0)	153 (100)	0 (0)	0 (0)	0 (0)
Government Others	0 (0)	153 (100)	0 (0)	0 (0)	0 (0)
Private Others	0 (0)	153 (100)	0 (0)	0 (0)	0 (0)

Note : Distance A : Less than 5 km; B : Between 5-10 km; C : 10+ km.; Source : Data Analysis is based on 2011 Census.

DISCLAIMER

The Terms of Use and Disclaimer of Datanet India Private Limited (hereinafter referred to as "Datanet") for use of this analysis report of **Sikti Assembly Constituency (Sikti Vidhan Sabha)** :-

1. **Assembly Factbook™** is a Registered Trade Mark owned by Datanet.
2. All the maps are sketched and graphical representation only and have not been drawn to the scale and also not to represent the actual geographical area or boundary of the unit.
3. The data for the aforesaid analysis is based on authentic sources and has been culled from the various publications of Census, CSO and NSSO for district and block level data, various central and state government departments, Central & State Elections Commissions and the concerned Returning Officers' releases, Electoral Rolls, Election results and allied publications, internal assessment, surveys, estimates and analysis. Therefore, certain adjustment of data at micro level may have been done to arrive closer to the macro data.
4. Data have been provided on an "As Is" and "As AVAILABLE" basis
5. The colours shown in the maps or diagram and charts of a particular party, alliance or AC are indicative and do not represent them.
6. This publication which includes maps, sheets, graphs and data would be the property under copyright of Datanet only. The user may use these for its internal study, analysis and research purposes. It's public display, re-selling or any commercial uses by the user are not allowed.
7. Datanet has taken due care and caution in compilation and processing of data and allied information, but does not guarantee the accuracy, adequacy or completeness of any information/analysis and will be not responsible for any errors or omissions or for the results obtained from the use of such information/analysis.
8. All the contents for the publication have been culled from various authentic sources and Datanet reasonably believes such sources to be reliable, but does not make any representations, express or implied as to the accuracy or fitness of use of such information. The information or contents of the information/analysis do not constitute advice and should not be relied upon in making (or refraining from making) any decision. Any reliance placed upon the information provided by Datanet is the sole responsibility and strictly at the user's risk.
9. In no event will Datanet be liable for any damages (including, without limitation, damages for loss of business projects, or loss of profits) arising in contract, tort or otherwise from the use of or inability to use any of its contents, or from any action taken (or refrained from being taken) as a result of using the analysis or any of its contents. Datanet its directors, owners, editors, officials, employees, distributor and agents or any associate will not be liable for any errors in the information contained or any consequences arising from the use of the contents of the provided information/analysis.
10. If any provision of these terms and conditions is held invalid or illegal or unenforceable for any reason by any court of competent jurisdiction, such provision shall be severed and the remainder of provisions of the terms and conditions shall continue in full force and effect as if the Term of Use had been executed with the invalid, illegal or unenforceable provision eliminated.
11. If there are any discrepancies in the information provided, please bring it to attention of Datanet for suitable rectification measures.

Buy Online This Complete Book At
Datanet India eBooks Store

www.indiastatpublications.com

or go directly at

[http://www.indiastatpublications.com/
Assembly_factbook/Bihar/Araria/ Sikti](http://www.indiastatpublications.com/Assembly_factbook/Bihar/Araria/Sikti)

 **india**stat**elections**

ISBN : 978-93-5301-862-7

