



Bihar

# Assembly Factbook™

Agiaon Assembly Constituency



Key Electoral Data of Agiaon  
Assembly Constituency (Vidhan Sabha)

Bihar

# Assembly Factbook™

Agiaon Assembly Constituency



Agiaon Vidhan Sabha

## **Editor & Director**

Dr. R.K. Thukral

## **Research Editor**

Dr. Shafeeq Rahman

## **Compiled, Researched and Published by Datanet India Pvt. Ltd.**

D-100, 1st Floor,

Okhla Industrial Area, Phase-I,  
New Delhi- 110020.

Ph.: 91-11- 43580781-84

Email : support@indiastatpublications.com

Website : www.indiastatelections.com

## **Online Book Store :**

www.indiastatpublications.com

**Report No. :** AFB/BR-195-0125

**ISBN :** 978-93-5301-999-0

**First Edition :** January, 2018

**Eighth Updated Edition :** January, 2025

**Price :** Rs. 11500/-

US\$ 310

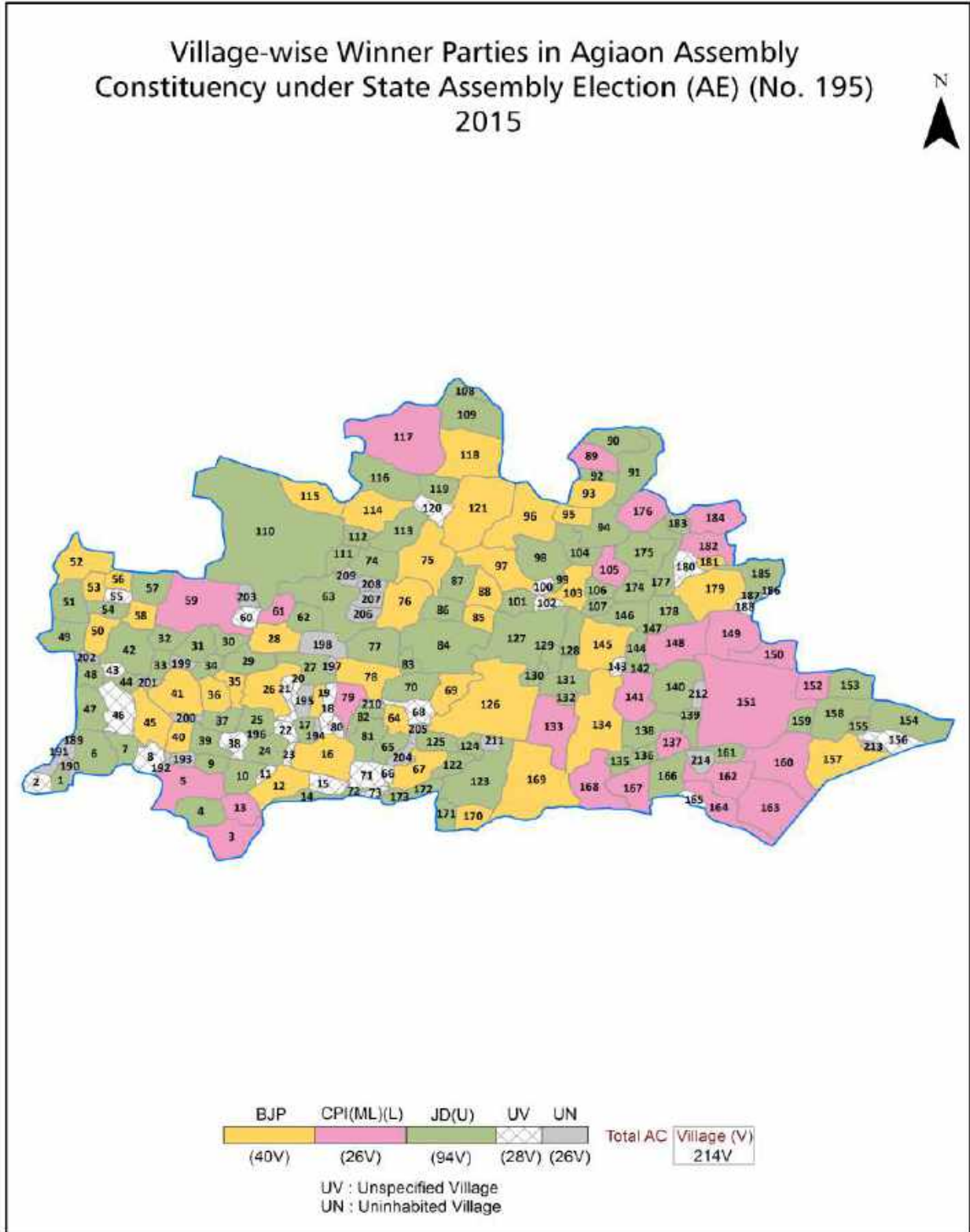
**© Datanet India Pvt. Ltd.**

All rights reserved. No part of this book may be reproduced, stored in a retrieval system or transmitted in any form or by any means, mechanical photocopying, photographing, scanning, recording or otherwise without the prior written permission of the publisher. Please refer to Disclaimer at page no. 224 for the use of this publication.

Printed in India

No.	Particulars	Page No.
	<b>Introduction</b>	
1	Assembly Constituency - (Vidhan Sabha) at a Glance   Features of Assembly as per Delimitation Commission of India (2008)	1-2
	<b>Location and Political Maps</b>	
2	Location Map   Boundaries of Assembly Constituency - (Vidhan Sabha) in District   Boundaries of Assembly Constituency under Parliamentary Constituency - (Lok Sabha)   Village-wise Winner Parties- 2024, 2020, 2019, 2015, 2014, 2010 and 2009	3-11
	<b>Administrative Setup (2011)</b>	
3	District   Sub-district   Towns   Villages   Inhabited Villages   Uninhabited Villages   Village Panchayat   Intermediate Panchayat	12-22
	<b>Demographics (2011)</b>	
4	Population   Households   Rural/Urban Population   Villages by Population Size   Sex Ratio (Total & 0-6 Years)   Religious Population   Social Population   Literacy Rate	23-24
	<b>Electoral Features</b>	
5	Important Dates of Last Elections Held   Electors by Gender   Service Electors   Voters   Voters Turnout   Polling Stations & Average Number of Electors per Polling Station   Electors by Age Group   Present Elected Representatives	25-30
	<b>Historical Summary Election Results</b>	
6	Vote Share of Major Parties   Winning Margin (Number & Percentage)   Polarity of Parties   Summary Result of Assembly Segment of Parliamentary Elections 2024, 2019, 2014 and 2009   Summary Result of Assembly Elections 2020, 2015 and 2010	31-40
	<b>Polling Station Level Election Results</b>	
7	Name and Number of Polling Station 2024, 2020, 2019, 2015, 2014, 2010 and 2009   Polling Station-wise Electors, Voters & Voters Turnout 2024, 2020, 2019, 2015, 2014, 2010 and 2009   Polling Station wise Elections Results 2024, 2020, 2019, 2015, 2014, 2010 and 2009	41-203
	<b>Share of Assembly Constituency</b>	
8	Share of Assembly Constituency - (Vidhan Sabha) in State, District and Parliamentary Constituency - (Lok Sabha)	204
	<b>Socio-Economic Amenities (2011)</b>	
9	Access to Administrative Units   Agricultural, Manufacturing and Industrial Commodities   Demographic Indicators   Education   Health & Manpower   Drinking Water Supply   Sanitation   Entertainment and Recreations Infrastructure   Power   Food Allocation Distribution and Marketing of Agriculture Commodities Infrastructure   Transport and Road Infrastructure   Communication   Banking and Financial Services   Land Use   Irrigation Source	206-220
10	<b>Abbreviation &amp; Sources</b>	221-223
11	<b>Disclaimer</b>	224

Location & Political Map



## Administrative Setup

### List of Village Panchayat & Intermediate Panchayat (Block) Name - 2011

Village Name	Village Panchayat Name	Intermediate Panchayat Name
Agiaon	Agiaon	Agiaon
Ahila	Poswan	Agiaon
Akurha	Diliya	Agiaon
Amurza	Pasaur	Charpokhari
Anantpur	Diliya	Agiaon
Araila	Pawana	Agiaon
Azam Nagar	Barap	Garhani
Babu bandh	Babubandh	Charpokhari
Bagahi	Majhiawan	Charpokhari
Baghi	Sewatha	Agiaon
Bagu sara	Siyadh	Charpokhari
Bagwa	Bagwan	Garhani
Bahadurpur	Barura	Garhani
Bahri	Harpur	Garhani
Bajen	Babubandh	Charpokhari
Balbandh	Kaup	Garhani
Baligaon	Baligaon	Garhani
Balihari	Malaur	Charpokhari
Banauli	Chasi	Agiaon
Bankat	Khopira	Agiaon
Barahra	Semraon	Charpokhari
Barap	Barap	Garhani
Barar	Malaur	Charpokhari
Barar English	Malaur	Charpokhari
Baraura	Barura	Garhani
Bardiha	Harpur	Garhani
Bargaon	Bargaon	Agiaon
Barhampur Mehdanra	Karvasin	Agiaon
Barni	Siyadh	Charpokhari

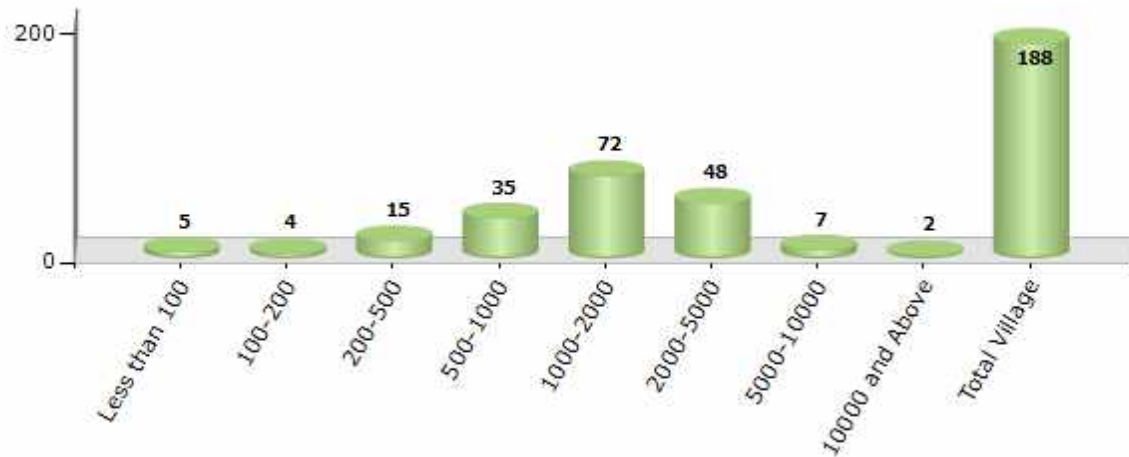
Contd....

## Demographics

### Number of Villages by Population Size - 2011

Less than 100	100-200	200-500	500-1000	1000-2000	2000-5000	5000-10000	10000 and Above	Total Village
5	4	15	35	72	48	7	2	188

Number of Villages by Population Size - 2011

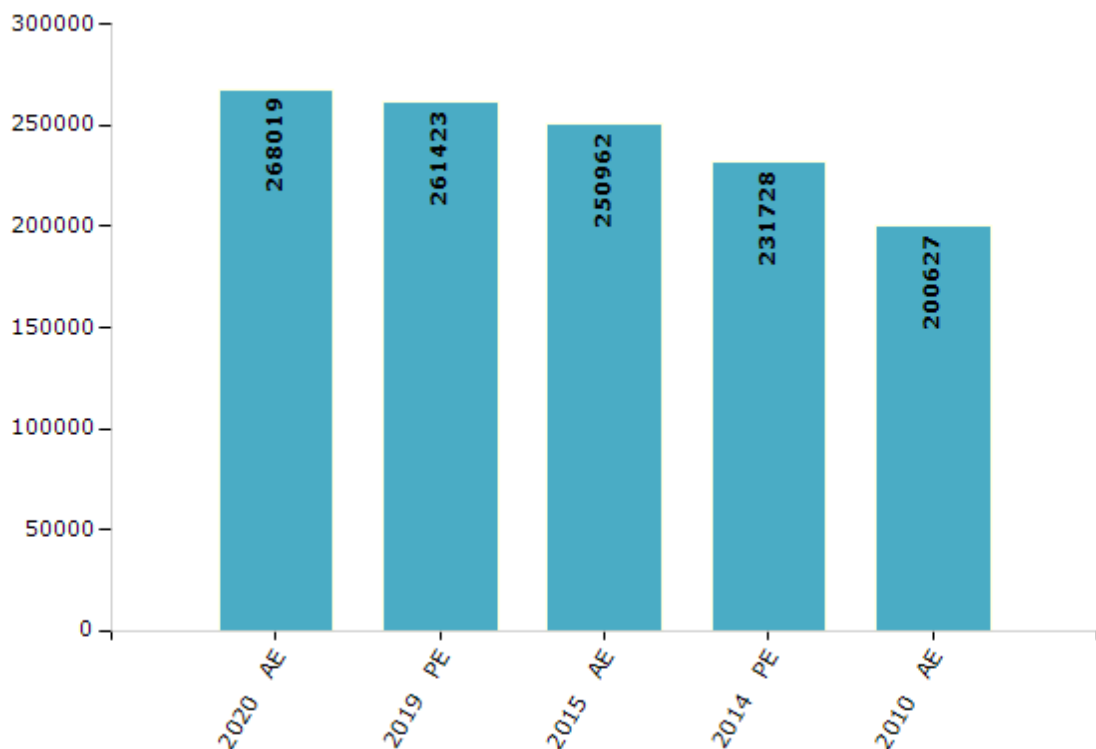


## Electoral Features

### Electors by Male & Female

Year	Male	Female	Others	Total	Year	Male	Female	Others	Total
2020 AE	145196	122823	0	268019	1995 AE	-	-	-	-
2019 PE	142456	118962	5	261423	1990 AE	-	-	-	-
2015 AE	137333	113625	4	250962	1985 AE	-	-	-	-
2014 PE	128698	103030	0	231728	1980 AE	-	-	-	-
2010 AE	109667	90960	0	200627	1977 AE	-	-	-	-
2009 PE	-	-	-	-	1972 AE	-	-	-	-
2005 (Oct) AE	-	-	-	-	1969 AE	-	-	-	-
2005 (Feb) AE	-	-	-	-	1967 AE	-	-	-	-
2004 PE	-	-	-	-	1962 AE	-	-	-	-
2000 AE	-	-	-	-	1957 AE	-	-	-	-
1999 PE	-	-	-	-	1952 AE	-	-	-	-

Number of Electors



**Note :** AE : Assembly Election, PE : Assembly Segment of Parliamentary Election

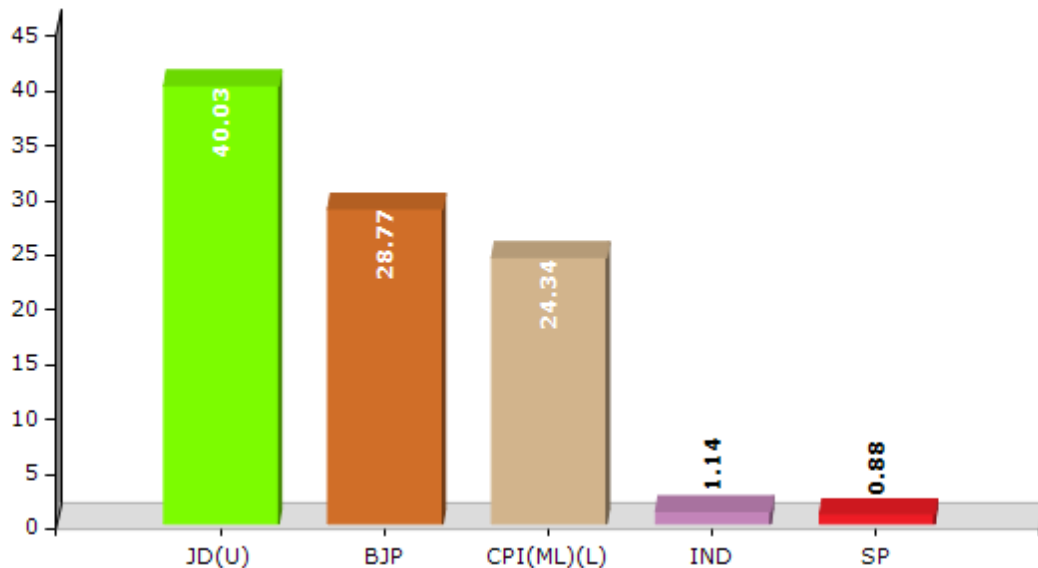


## Historical Summary Election Results

### Summary Result of Assembly Election - 2015

Candidate Name	Party	Votes	Votes %
Prabhunath Prasad	JD(U)	52276	40.03
Shivesh Kumar	BJP	37572	28.77
Manoj Kumar	CPI(ML)(L)	31789	24.34
Upendra Kumar	IND	1493	1.14
Bandna Devi	SP	1147	0.88
Kashinath Prasad	BMUP	1065	0.82
Shashi Shekhar Prasad	BSP	1020	0.78
	NOTA	4244	3.25

Votes Percentage of Top Parties - 2015



## Polling Station Level Election Results

### Number and Name of Polling Stations (PS) (2020)

Number of Polling Stations	Name of Polling Stations	Number of Polling Stations	Name of Polling Stations
1	Uttakramit Madhya Vidyalay Shrinagar (Uttari Bhag)	16	Prathamik Vidyalay Morasiyan Uttari Bhag
1A	Uttakramit Madhya Vidyalay Shrinagar (Uttari Bhag)	16A	Prathamik Vidyalay Morasiyan Uttari Bhag
2	Prathamik Vidyalay Lalit Ke Bathan	17	Utkramit Madhya Vidyalay Hadiyabad Purbi Bhag
3	Madhya Vidyalay Baligaon (Uttari Bhag)	17A	Utkramit Madhya Vidyalay Hadiyabad Purbi Bhag
3A	Madhya Vidyalay Baligaon (Uttari Bhag)	18	Prathamik Vidyalay Ratanpur
4	Madhya Vidyalay Baligaon (Dakshini Bhag)	19	Samudayik Bhawan Barki Tenduni
4A	Madhya Vidyalay Baligaon (Dakshini Bhag)	20	Utkramit Madhya Vidyalay Madura, Uttari Bhag
5	Janta High School Baligaon (Uttari Bhag)	21	Utkramit Madhya Vidyalay Madura, Dakshin Bhag
5A	Janta High School Baligaon (Uttari Bhag)	21A	Utkramit Madhya Vidyalay Madura, Dakshin Bhag
6	Janta High School Baligaon (Dakshini Bhag)	22	Madhya Vidyalay Sahangi, Uttari Bhag
7	Janta High School Baligaon (Madhya Bhag)	23	Madhya Vidyalay Sahangi, (Madhya Bhag)
8	Uttakramit Madhya Vidyalay Lalganj (Baya Bhag)	24	Madhya Vidyalay Sahangi, Dakshin Bhag
9	Uttakramit Madhya Vidyalay Lalganj (Daya Bhag)	24A	Madhya Vidyalay Sahangi, Dakshin Bhag
10	Prathamik Vidyalay Mahthin Tola (Baya Bhag)	25	Utkramit Madhya Vidyalay Ajamanagar Uttari Bhag
11	Prathamik Vidyalay Mahthin Tola (Daya Bhag)	25A	Utkramit Madhya Vidyalay Ajamanagar Uttari Bhag
12	Utkramit Madhya Vidyalay Ichari Uttari Bhag	26	Utkramit Madhya Vidyalay, Barap (Uttar Bhag)
12A	Utkramit Madhya Vidyalay Ichari Uttari Bhag	27	Utkramit Madhya Vidyalay, Barap,(Madhya Bhag)
13	Utkramit Madhya Vidyalay Ichari Dakshin Bhag	28	Utkramit Madhya Vidyalay, Barap,(Daskini Bhag)
14	Utkramit Madhya Vidyalay Ichari Madhya Bhag	29	Utkramit Madhya Vidyalay, Barap (Paschim Bhag)
15	Prathamik Vidyalay Bhedari Purbi Bhag	30	Prathamik Vidyalay Sihar Tola
15A	Prathamik Vidyalay Bhedari Purbi Bhag	31	Utkramit Madhya Vidyalay, Bagwan (Uttar Bhag)

Contd....

## Polling Station Level Election Results

### Polling Station-wise Votes Secured by Overall Top Five Parties in Agiaon Assembly in Assembly Election (AE) under Arrah Parliamentary Constituency in Bihar (2020)

Number of Polling Station	Winner - Manoj Manzil (CPI(M) (L))	Runner-up - Prabhunath Prasad (JD(U))	3rd - Rajeshwar Paswan (LJP)	4th - Manuram Rathaur (RLSP)	5th - Indu Devi (BPL)	NOTA	Other	Total Votes Secured
25A	303	19	2	6	4	17	10	361
26	144	141	5	40	6	15	8	359
27	154	144	32	6	5	14	12	367
28	15	225	9	6	1	1	2	259
29	81	171	13	3	4	15	16	303
30	379	16	4	1	6	26	10	442
31	228	231	11	8	13	12	8	511
32	536	31	7	6	8	17	28	633
33	169	163	13	3	4	12	13	377
33A	43	195	10	1	2	7	3	261
34	304	156	65	4	3	27	28	587
35	72	148	8	3	8	8	9	256
35A	90	145	21	5	11	7	9	288
36	208	128	29	1	1	8	14	389
37	266	22	1	1	3	2	2	297
37A	400	13	0	1	5	8	17	444
38	323	157	17	2	12	17	16	544
39	453	122	13	4	2	8	16	618
40	315	72	22	2	26	7	11	455
40A	125	102	9	4	9	11	10	270
41	622	13	1	0	4	1	8	649
42	107	80	63	2	2	4	9	267
42A	189	63	12	2	2	2	3	273
43	402	40	95	2	4	9	5	557
44	385	58	5	3	5	12	14	482
45	123	136	1	0	2	4	4	270
45A	269	52	4	1	1	6	8	341
46	206	125	14	4	4	2	10	365
47	157	36	2	1	4	11	15	226
47A	79	20	19	0	1	4	6	129
48	296	107	5	5	3	12	12	440
49	130	190	3	8	9	11	13	364
50	117	156	2	3	4	17	9	308
51	247	21	8	1	1	9	19	306
52	173	140	7	6	3	3	9	341

Contd....

## Polling Station Level Election Results

### Winner, Runner-up and 3rd Party Position & Winning Margin According to Polling Stations in Agiaon Assembly in Assembly Election (AE) under Arrah Parliamentary Constituency in Bihar (2020)

Polling Station Number	Winner Party	Winner Votes (%)	Runner-up Party	Runner-up Votes (%)	Winning Margin Votes (%)	Third Party	Third Party Votes (%)	Other Votes (%)
52A	CPI(ML)(L)	235 (66.76)	JD(U)	82 (23.3)	153 (43.46)	IND (UK)	6 (1.7)	29 (8.24)
53	CPI(ML)(L)	424 (80.46)	JD(U)	47 (8.92)	377 (71.54)	BPL	10 (1.9)	46 (8.73)
54	CPI(ML)(L)	155 (51.67)	JD(U)	102 (34)	53 (17.67)	LJP	9 (3)	34 (11.33)
54A	CPI(ML)(L)	167 (56.23)	JD(U)	97 (32.66)	70 (23.57)	LJP	9 (3.03)	24 (8.08)
55	CPI(ML)(L)	241 (68.27)	JD(U)	87 (24.65)	154 (43.62)	SSD	5 (1.42)	20 (5.67)
56	CPI(ML)(L)	222 (75)	JD(U)	60 (20.27)	162 (54.73)	SSD	4 (1.35)	10 (3.38)
56A	CPI(ML)(L)	157 (64.08)	JD(U)	66 (26.94)	91 (37.14)	RLSP	6 (2.45)	16 (6.53)
57	CPI(ML)(L)	215 (63.05)	JD(U)	102 (29.91)	113 (33.14)	LJP	3 (0.88)	21 (6.16)
57A	CPI(ML)(L)	176 (47.7)	JD(U)	137 (37.13)	39 (10.57)	LJP	17 (4.61)	39 (10.57)
58	JD(U)	183 (48.8)	CPI(ML)(L)	151 (40.27)	32 (8.53)	LJP	8 (2.13)	33 (8.8)
58A	CPI(ML)(L)	171 (46.09)	JD(U)	140 (37.74)	31 (8.35)	LJP	17 (4.58)	43 (11.59)
59	JD(U)	141 (43.65)	CPI(ML)(L)	131 (40.56)	10 (3.09)	BPL	11 (3.41)	40 (12.38)
59A	CPI(ML)(L)	168 (44.09)	JD(U)	137 (35.96)	31 (8.13)	LJP	34 (8.92)	42 (11.02)
60	CPI(ML)(L)	314 (68.11)	JD(U)	114 (24.73)	200 (43.38)	IND (AJ)	5 (1.08)	28 (6.07)
60A	CPI(ML)(L)	362 (80.27)	JD(U)	56 (12.42)	306 (67.85)	IND (AJ)	8 (1.77)	25 (5.54)
61	JD(U)	324 (81.2)	CPI(ML)(L)	41 (10.28)	283 (70.92)	LJP	10 (2.51)	24 (6.02)
61A	JD(U)	214 (63.13)	CPI(ML)(L)	90 (26.55)	124 (36.58)	LJP	5 (1.47)	30 (8.85)
62	CPI(ML)(L)	407 (79.18)	JD(U)	88 (17.12)	319 (62.06)	BPL	4 (0.78)	15 (2.92)
63	CPI(ML)(L)	373 (72.99)	JD(U)	102 (19.96)	271 (53.03)	RLSP	16 (3.13)	20 (3.91)
64	CPI(ML)(L)	193 (57.44)	JD(U)	89 (26.49)	104 (30.95)	LJP	11 (3.27)	43 (12.8)
64A	CPI(ML)(L)	352 (74.89)	JD(U)	70 (14.89)	282 (60)	IND (AJ)	12 (2.55)	36 (7.66)
65	JD(U)	381 (62.66)	CPI(ML)(L)	185 (30.43)	196 (32.23)	BPL	7 (1.15)	35 (5.76)
66	CPI(ML)(L)	203 (82.19)	JD(U)	34 (13.77)	169 (68.42)	LJP	3 (1.21)	7 (2.83)
66A	JD(U)	68 (43.31)	CPI(ML)(L)	51 (32.48)	17 (10.83)	LJP	21 (13.38)	17 (10.83)
67	JD(U)	100 (79.37)	LJP	11 (8.73)	89 (70.64)	CPI(ML)(L)	9 (7.14)	6 (4.76)
67A	JD(U)	89 (62.68)	CPI(ML)(L)	37 (26.06)	52 (36.62)	LJP	6 (4.23)	10 (7.04)
68	CPI(ML)(L)	358 (82.11)	LJP	23 (5.28)	335 (76.83)	JD(U)	21 (4.82)	34 (7.8)
69	CPI(ML)(L)	185 (48.68)	JD(U)	169 (44.47)	16 (4.21)	LJP	10 (2.63)	16 (4.21)
70	CPI(ML)(L)	265 (56.75)	JD(U)	118 (25.27)	147 (31.48)	RLSP	9 (1.93)	75 (16.06)
71	CPI(ML)(L)	338 (62.71)	JD(U)	105 (19.48)	233 (43.23)	LJP	15 (2.78)	81 (15.03)
72	JD(U)	161 (60.53)	CPI(ML)(L)	74 (27.82)	87 (32.71)	LJP	8 (3.01)	23 (8.65)
72A	JD(U)	161 (50.63)	CPI(ML)(L)	140 (44.03)	21 (6.6)	LJP	5 (1.57)	12 (3.77)
73	CPI(ML)(L)	182 (63.41)	JD(U)	70 (24.39)	112 (39.02)	RLSP	8 (2.79)	27 (9.41)
73A	CPI(ML)(L)	240 (78.69)	JD(U)	39 (12.79)	201 (65.9)	IND (AJ)	4 (1.31)	22 (7.21)
74	CPI(ML)(L)	309 (80.47)	JD(U)	50 (13.02)	259 (67.45)	BPL	6 (1.56)	19 (4.95)

Contd....

## Socio-Economic Amenities - Rural

### Access to Education Facilities

Particulars	Number of Villages (% of Population)				
	Available	Not Available	If Not Available (Distance of Nearest Facility)		
			A	B	C
Govt. Primary School	155 (93)	33 (7)	32 (7)	1 (0)	0 (0)
Private Primary School	17 (11)	171 (89)	0 (0)	0 (0)	0 (0)
Govt. Middle School	104 (74)	84 (26)	73 (21)	10 (3)	0 (0)
Private Middle School	9 (6)	179 (94)	0 (0)	0 (0)	0 (0)
Govt. Secondary School	24 (28)	164 (72)	93 (39)	70 (32)	0 (0)
Private Secondary School	2 (1)	186 (99)	0 (0)	0 (0)	0 (0)
Govt. Senior Secondary School	10 (15)	178 (85)	47 (23)	117 (53)	14 (9)
Private Senior Secondary School	1 (0)	187 (100)	0 (0)	0 (0)	0 (0)
Govt. Arts and Science Degree College	2 (2)	186 (98)	0 (0)	34 (17)	141 (76)
Private Arts and Science Degree College	1 (0)	187 (100)	0 (0)	4 (2)	7 (3)
Govt. Engineering College	0 (0)	188 (100)	0 (0)	0 (0)	0 (0)
Private Engineering College	0 (0)	188 (100)	0 (0)	0 (0)	188 (100)
Govt. Medicine College	0 (0)	188 (100)	0 (0)	0 (0)	188 (100)
Private Medicine College	0 (0)	188 (100)	0 (0)	0 (0)	0 (0)
Govt. Management Institute	0 (0)	188 (100)	0 (0)	0 (0)	188 (100)
Private Management Institute	0 (0)	188 (100)	0 (0)	0 (0)	0 (0)
Govt. Polytechnic	1 (0)	187 (100)	0 (0)	0 (0)	187 (100)
Private Polytechnic	0 (0)	188 (100)	0 (0)	0 (0)	0 (0)
Govt. Vocational Training School/ITI	1 (0)	187 (100)	0 (0)	0 (0)	187 (100)
Private Vocational Training School/ITI	0 (0)	188 (100)	0 (0)	0 (0)	0 (0)
Govt. Non Formal Training Centre	1 (0)	187 (100)	0 (0)	0 (0)	187 (100)
Private Non Formal Training Centre	0 (0)	188 (100)	0 (0)	0 (0)	0 (0)
Govt. School For Disabled	0 (0)	188 (100)	0 (0)	0 (0)	188 (100)
Private School For Disabled	0 (0)	188 (100)	0 (0)	0 (0)	0 (0)
Government Others	1 (0)	187 (100)	0 (0)	0 (0)	187 (100)
Private Others	0 (0)	188 (100)	0 (0)	0 (0)	0 (0)

Note : Distance A : Less than 5 km; B : Between 5-10 km; C : 10+ km.; Source : Data Analysis is based on 2011 Census.

## DISCLAIMER

The Terms of Use and Disclaimer of Datanet India Private Limited (hereinafter referred to as "Datanet") for use of this analysis report of **Agiaon Assembly Constituency (Agiaon Vidhan Sabha) :-**

1. **Assembly Factbook™** is a Registered Trade Mark owned by Datanet.
2. All the maps are sketched and graphical representation only and have not been drawn to the scale and also not to represent the actual geographical area or boundary of the unit.
3. The data for the aforesaid analysis is based on authentic sources and has been culled from the various publications of Census, CSO and NSSO for district and block level data, various central and state government departments, Central & State Elections Commissions and the concerned Returning Officers' releases, Electoral Rolls, Election results and allied publications, internal assessment, surveys, estimates and analysis. Therefore, certain adjustment of data at micro level may have been done to arrive closer to the macro data.
4. Data have been provided on an "As Is" and "As AVAILABLE" basis
5. The colours shown in the maps or diagram and charts of a particular party, alliance or AC are indicative and do not represent them.
6. This publication which includes maps, sheets, graphs and data would be the property under copyright of Datanet only. The user may use these for its internal study, analysis and research purposes. It's public display, re-selling or any commercial uses by the user are not allowed.
7. Datanet has taken due care and caution in compilation and processing of data and allied information, but does not guarantee the accuracy, adequacy or completeness of any information/analysis and will be not responsible for any errors or omissions or for the results obtained from the use of such information/analysis.
8. All the contents for the publication have been culled from various authentic sources and Datanet reasonably believes such sources to be reliable, but does not make any representations, express or implied as to the accuracy or fitness of use of such information. The information or contents of the information/analysis do not constitute advice and should not be relied upon in making (or refraining from making) any decision. Any reliance placed upon the information provided by Datanet is the sole responsibility and strictly at the user's risk.
9. In no event will Datanet be liable for any damages (including, without limitation, damages for loss of business projects, or loss of profits) arising in contract, tort or otherwise from the use of or inability to use any of its contents, or from any action taken (or refrained from being taken) as a result of using the analysis or any of its contents. Datanet its directors, owners, editors, officials, employees, distributor and agents or any associate will not be liable for any errors in the information contained or any consequences arising from the use of the contents of the provided information/analysis.
10. If any provision of these terms and conditions is held invalid or illegal or unenforceable for any reason by any court of competent jurisdiction, such provision shall be severed and the remainder of provisions of the terms and conditions shall continue in full force and effect as if the Term of Use had been executed with the invalid, illegal or unenforceable provision eliminated.
11. If there are any discrepancies in the information provided, please bring it to attention of Datanet for suitable rectification measures.

Buy Online This Complete Book At  
**Datanet India eBooks Store**

[www.indiastatpublications.com](http://www.indiastatpublications.com)

or go directly at

[http://www.indiastatpublications.com/  
Assembly\\_factbook/Bihar/Arrah/Agiaon](http://www.indiastatpublications.com/Assembly_factbook/Bihar/Arrah/Agiaon)

 **india**stat**elections**

ISBN : 978-93-5301-999-0



9 789353 019990