



Bihar

# Assembly Factbook™

Arrah Assembly Constituency



Key Electoral Data of Arrah  
Assembly Constituency (Vidhan Sabha)

Bihar

# Assembly Factbook™

Arrah Assembly Constituency



Arrah Vidhan Sabha

## **Editor & Director**

Dr. R.K. Thukral

## **Research Editor**

Dr. Shafeeq Rahman

## **Compiled, Researched and Published by Datanet India Pvt. Ltd.**

D-100, 1st Floor,

Okhla Industrial Area, Phase-I,  
New Delhi- 110020.

Ph.: 91-11- 43580781-84

Email : support@indiastatpublications.com

Website : www.indiastatelections.com

## **Online Book Store :**

www.indiastatpublications.com

**Report No. :** AFB/BR-194-0123

**ISBN :** 978-93-5301-809-2

**First Edition :** January, 2018

**Sixth Updated Edition :** January, 2023

**Price :** Rs. 11500/-

US\$ 310

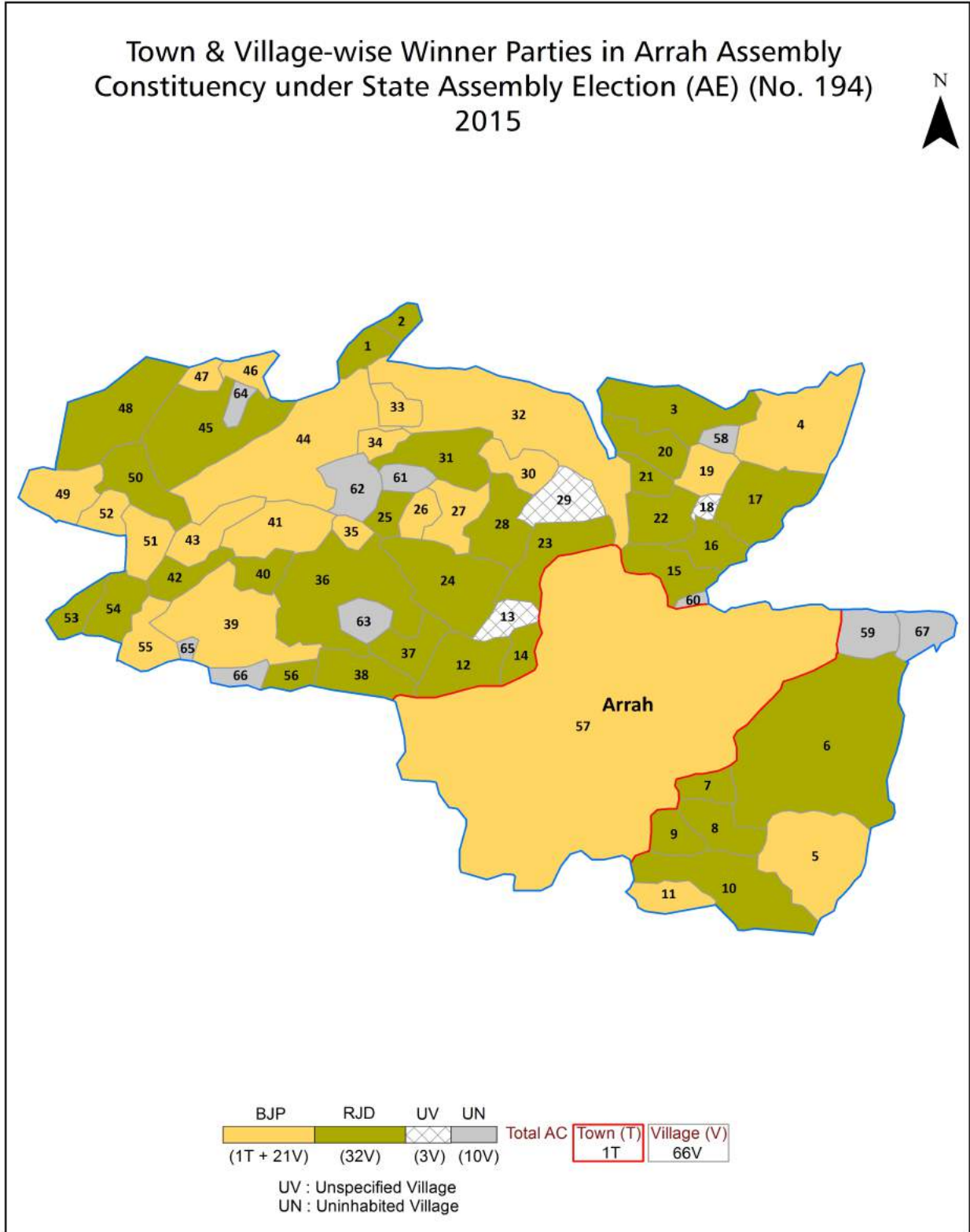
**© Datanet India Pvt. Ltd.**

All rights reserved. No part of this book may be reproduced, stored in a retrieval system or transmitted in any form or by any means, mechanical photocopying, photographing, scanning, recording or otherwise without the prior written permission of the publisher. Please refer to Disclaimer at page no. 263 for the use of this publication.

Printed in India

No.	Particulars	Page No.
	<b>Introduction</b>	
1	Assembly Constituency - (Vidhan Sabha) at a Glance   Features of Assembly as per Delimitation Commission of India (2008)	1-2
	<b>Location and Political Maps</b>	
2	Location Map   Boundaries of Assembly Constituency - (Vidhan Sabha) in District   Boundaries of Assembly Constituency under Parliamentary Constituency - (Lok Sabha)   Town & Village-wise Winner Parties- 2020, 2019, 2015, 2014, 2010 and 2009	3-11
	<b>Administrative Setup (2011)</b>	
3	District   Sub-district   Towns   Villages   Inhabited Villages   Uninhabited Villages   Village Panchayat   Intermediate Panchayat	12-16
	<b>Demographics (2011)</b>	
4	Population   Households   Rural/Urban Population   Towns and Villages by Population Size   Sex Ratio (Total & 0-6 Years)   Religious Population   Social Population   Literacy Rate	17-19
	<b>Electoral Features</b>	
5	Important Dates of Last Elections Held   Electors by Gender   Service Electors   Voters   Voters Turnout   Polling Stations & Average Number of Electors per Polling Station   Electors by Age Group   Present Elected Representatives	20-25
	<b>Historical Summary Election Results</b>	
6	Vote Share of Major Parties   Winning Margin (Number & Percentage)   Polarity of Parties   Summary Result of Assembly Segment of Parliamentary Elections 2019, 2014, 2009, 2004 and 1999   Summary Result of Assembly Elections 2020, 2015, 2010, 2005 (Oct), 2005 (Feb), 2000, 1995, 1990, 1985, 1980, 1977, 1972, 1969, 1967, 1962, 1957 and 1952	26-53
	<b>Polling Station Level Election Results</b>	
7	Name and Number of Polling Station 2020, 2019, 2015, 2014, 2010 and 2009   Polling Station-wise Electors, Voters & Voters Turnout 2020, 2019, 2015, 2014, 2010 and 2009   Polling Station wise Elections Results 2020, 2019, 2015, 2014, 2010 and 2009	54-242
	<b>Share of Assembly Constituency</b>	
8	Share of Assembly Constituency - (Vidhan Sabha) in State, District and Parliamentary Constituency - (Lok Sabha)	243
	<b>Socio-Economic Amenities (2011)</b>	
9	Access to Administrative Units   Agricultural, Manufacturing and Industrial Commodities   Demographic Indicators   Education   Health & Manpower   Drinking Water Supply   Sanitation   Entertainment and Recreations Infrastructure   Power   Food Allocation Distribution and Marketing of Agriculture Commodities Infrastructure   Transport and Road Infrastructure   Communication   Banking and Financial Services   Land Use   Irrigation Source	245-259
10	<b>Abbreviation &amp; Sources</b>	260-262
11	<b>Disclaimer</b>	263

Location & Political Map



## Administrative Setup

### List of Village Panchayat & Intermediate Panchayat (Block) Name - 2011

Village Name	Village Panchayat Name	Intermediate Panchayat Name
Alipur	Hasanpupa	Arrah
Amma	Mahuli	Arrah
Babhnauli	Rampur Sonadia	Arrah
Bakhria	Rampur Sonadia	Arrah
Balua	Daulatpur	Arrah
Balua	Rampur Sonadia	Arrah
Bara	Ganghar	Arrah
Basantpur	Daulatpur	Arrah
Belghat	Mahuli	Arrah
Bhakura	Bhakura	Arrah
Bheldumra	Makhdumpur Dumara	Arrah
Bhusahula	Gothahula	Arrah
Chamukha	Pirauta	Arrah
Chatarsainpur	Makhdumpur Dumara	Arrah
Daulatpur	Daulatpur	Arrah
Deorhi	Karari	Arrah
Dhauandhua	Daulatpur	Arrah
Dhobaha	Karari	Arrah
Dularpur Kosik	Ganghar	Arrah
Duraundha	Mahuli	Arrah
Ganghar	Ganghar	Arrah
Garaiyan	Makhdumpur Dumara	Arrah
Ghegha	Pirauta	Arrah
Gothahula	Gothahula	Arrah
Hasanpura	Hasanpupa	Arrah
Jadipur	Pirauta	Arrah
Jamira	Jamira	Arrah
Karari	Karari	Arrah
Karra	Karari	Arrah

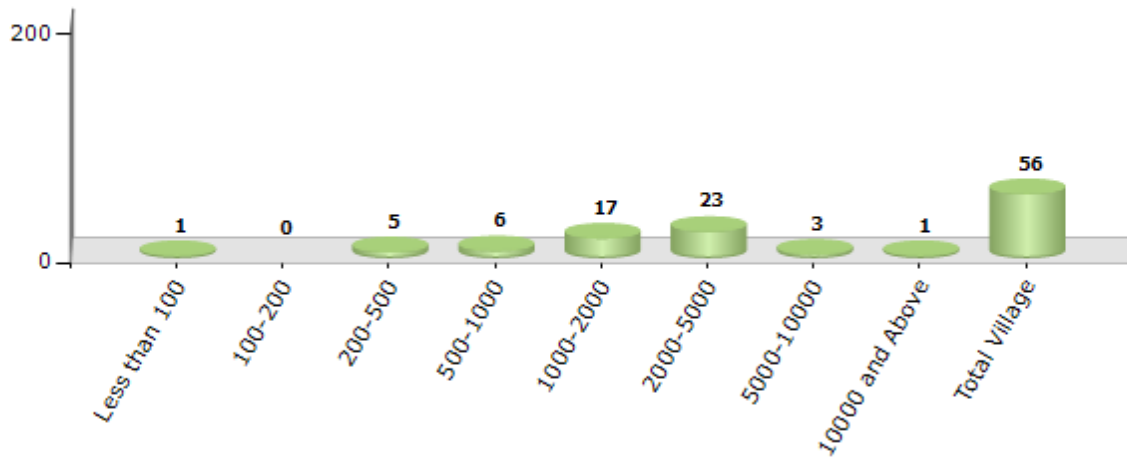
Contd....

Demographics

Number of Villages by Population Size - 2011

Less than 100	100-200	200-500	500-1000	1000-2000	2000-5000	5000-10000	10000 and Above	Total Village
1	0	5	6	17	23	3	1	56

Number of Villages by Population Size - 2011

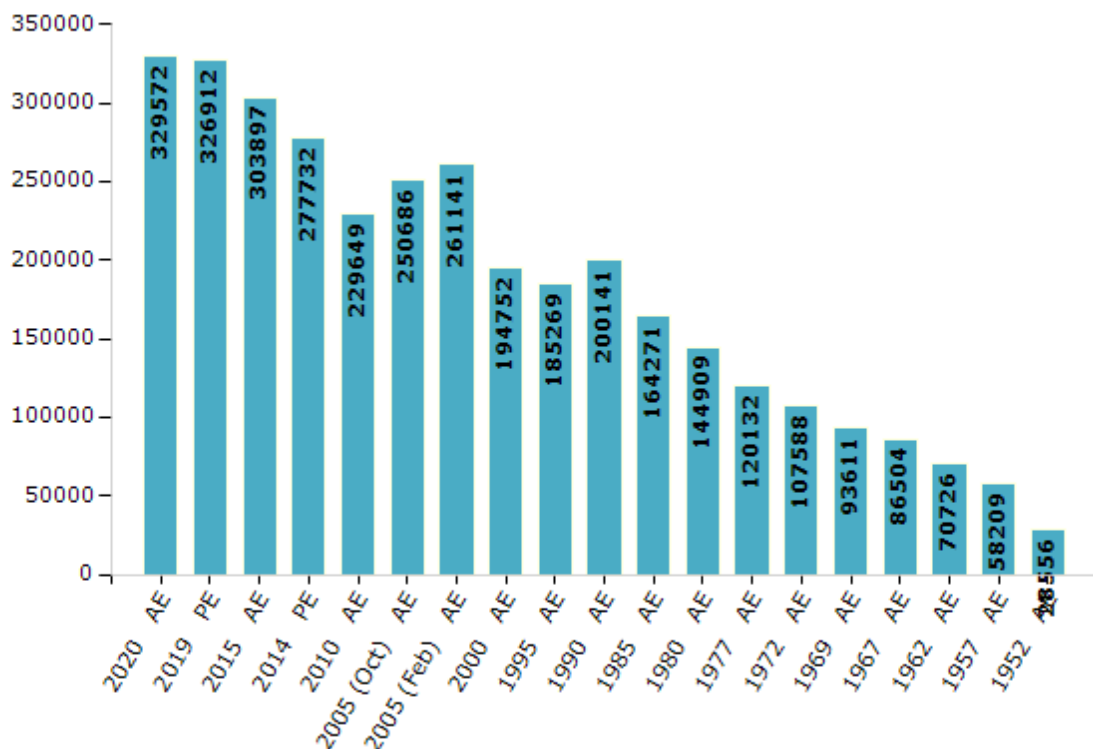


## Electoral Features

### Electors by Male & Female

Year	Male	Female	Others	Total	Year	Male	Female	Others	Total
2020 AE	179477	150089	6	329572	1995 AE	97906	87363	-	185269
2019 PE	179358	147544	10	326912	1990 AE	111773	88368	-	200141
2015 AE	167169	136713	15	303897	1985 AE	86879	77392	-	164271
2014 PE	154691	123041	0	277732	1980 AE	78179	66730	-	144909
2010 AE	129079	100570	0	229649	1977 AE	64831	55301	-	120132
2009 PE	-	-	-	-	1972 AE	56667	50921	-	107588
2005 (Oct) AE	139436	111250	-	250686	1969 AE	48118	45493	-	93611
2005 (Feb) AE	144859	116282	-	261141	1967 AE	-	-	-	86504
2004 PE	-	-	-	-	1962 AE	-	-	-	70726
2000 AE	103833	90919	-	194752	1957 AE	-	-	-	58209
1999 PE	-	-	-	-	1952 AE	-	-	-	28556

Number of Electors



Note : AE : Assembly Election, PE : Assembly Segment of Parliamentary Election

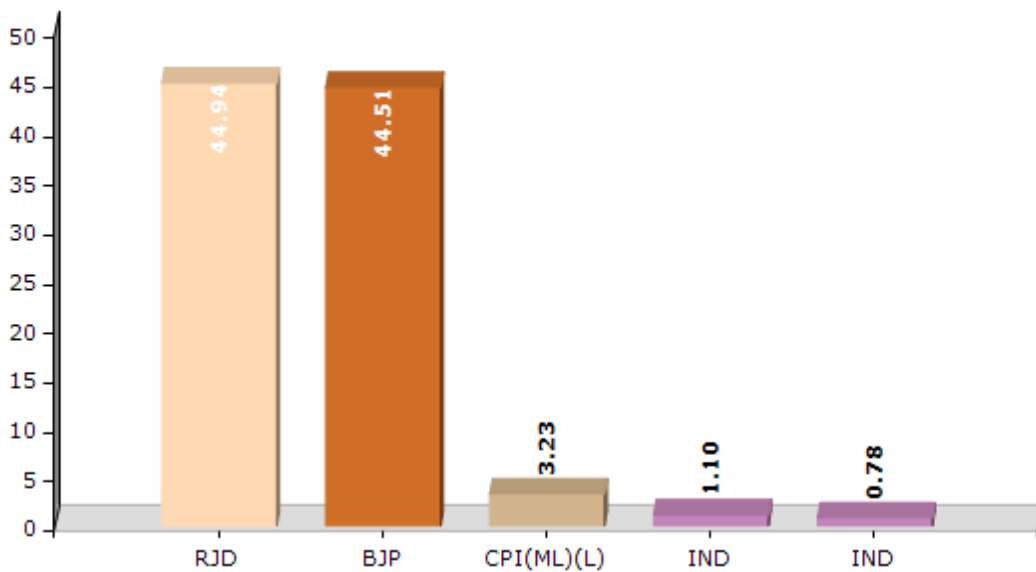


## Historical Summary Election Results

### Summary Result of Assembly Election - 2015

Candidate Name	Party	Votes	Votes %
Mohammad Nawaz Alam	RJD	70004	44.94
Amrendra Pratap Singh	BJP	69338	44.51
Kyamuddin Ansari	CPI(ML)(L)	5035	3.23
Jitendra Kumar	IND	1710	1.1
Rajkishor Sharma	IND	1221	0.78
Priya Ranjan Prasad Srivastava	SASAPT	1175	0.75
Ajay Kumar Pathak	ABJS	1015	0.65
Sidhnath Rai	SP	875	0.56
Krishna Mishra	BSP	839	0.54
Kameshwar Singh	IND	717	0.46
Umeshwar Mishra	BaJaP	655	0.42
	NOTA	3203	2.06

Votes Percentage of Top Parties - 2015



**Polling Station Level Election Results**

**Number and Name of Polling Stations (PS) (2020)**

<b>Number of Polling Stations</b>	<b>Name of Polling Stations</b>	<b>Number of Polling Stations</b>	<b>Name of Polling Stations</b>
1	Utkramit Madhya Vidyalay Kadara Purbi Bhag	16	Prathamik Vidyalay Nirmalapur
1A	Utkramit Madhya Vidyalay Kadara Purbi Bhag	17	Utkramit Madhya Vidyalay, Saidpur (Purvi Bhag)
2	Nav Srijit Prathmik Vidyalay Englishtola	17A	Utkramit Madhya Vidyalay, Saidpur (Purvi Bhag)
3	Kanya Pathshala Devadhi	18	Prathamik Vidyalay Ramapur Mathiya
4	Utkramit Madhya Vidyalay Mohanpur	19	Prathamik Vidyalay Gheghata
5	Uchcha Vidyalay Kadari (Purvi Bhag)	20	Utkramit Madhya Vidyalay, Jogabaliyo
5A	Uchcha Vidyalay Kadari (Purvi Bhag)	21	Utkramit Madhya Pipara Jayapal
6	Uchcha Vidyalay Kadari (Pashchimi Bhag)	22	Prathamik Vidyalay Nagopur
7	Uchcha Vidyalay Kadari Uttari Bhag	23	Prathamik Vidyalay Chaumukha
8	Uchcha Vidyalay, Kadari (Madhya Bhag)	24	Sarvoday Uchcha Vidyalay Pirauta, Uttari Bhag
8A	Uchcha Vidyalay, Kadari (Madhya Bhag)	24A	Sarvoday Uchcha Vidyalay Pirauta, Uttari Bhag
9	Kanya Pathashala Dhobaho (Purvi Bhag)	25	Prathamik Vidyalay Yadavapur
9A	Kanya Pathashala Dhobaho (Purvi Bhag)	26	Sarvoday Uchcha Vidyalay Pirauta Dakshin Bhag
10	Prathamik Vidyalay Duraundha, Uttari Bhag	27	Sarvoday Uchcha Vidyalay Pirauta Dakshini Madhay Bhag
10A	Prathamik Vidyalay Duraundha, Uttari Bhag	28	Madhya Vidyalay Mahakamapur, Bara Purvi Bhag
11	Prathamik Vidyalay Amma	28A	Madhya Vidyalay Mahakamapur, Bara Purvi Bhag
12	Prathamik Vidyalay Belaghat	29	Madhya Vidyalay Mahakmapur Bara, Pashchimi Bhag
13	Rajkiy Buniyadi Vidyalay Mahuli (Purvi Bhag)	30	Prathamik Vidyalay Bhakura, Purvi Bhag
13A	Rajkiy Buniyadi Vidyalay Mahuli (Purvi Bhag)	30A	Prathamik Vidyalay Bhakura, Purvi Bhag
14	Kanya Madhya Vidyalay Mahuli Purvi Bhag	31	Prathamik Vidyalay Bhakura, Pashchimi Bhag
15	Kanya Madhya Vidyalay Mahuli Paschimi Bhag	31A	Prathamik Vidyalay Bhakura, Pashchimi Bhag

Contd....

## Polling Station Level Election Results

### Polling Station-wise Votes Secured by Overall Top Five Parties in Arrah Assembly in Assembly Election (AE) under Arrah Parliamentary Constituency in Bihar (2020)

Number of Polling Station	Winner - Amrendra Pratap Singh (BJP)	Runner-up - Quyamuddin Ansari (CPI(ML) (L))	3rd - Hakim Prasad (IND)	4th - Sheodas Singh (IND)	5th - Brajesh Kumar Singh (JAPL)	NOTA	Other	Total Votes Secured
28	45	305	1	11	14	8	8	392
28A	65	267	0	17	1	2	15	367
29	59	428	17	9	2	7	20	542
30	39	259	13	17	13	6	13	360
30A	53	268	1	11	1	3	15	352
31	115	91	19	5	1	8	15	254
31A	209	40	5	3	1	3	7	268
32	96	188	4	13	1	3	19	324
32A	135	133	0	5	0	1	9	283
33	131	271	12	34	0	9	23	480
34	296	39	14	4	0	1	9	363
34A	150	270	1	16	1	4	18	460
35	157	287	6	10	0	7	21	488
36	160	321	1	16	1	4	16	519
37	35	390	1	16	2	3	28	475
38	22	376	19	27	4	11	32	491
39	24	461	10	9	5	6	35	550
40	152	154	8	7	0	5	10	336
40A	318	36	0	6	0	3	8	371
41	29	519	5	5	1	2	19	580
42	28	389	1	34	3	6	27	488
43	72	214	9	10	2	7	13	327
44	63	271	7	13	13	12	26	405
45	64	341	0	13	3	13	36	470
46	64	274	2	14	13	6	20	393
47	145	17	129	0	0	6	32	329
47A	130	162	18	13	0	6	13	342
48	144	140	5	9	10	7	18	333
49	135	67	5	4	0	9	15	235
49A	162	30	29	4	0	14	15	254
50	50	259	1	10	1	0	15	336
50A	83	173	1	7	0	7	26	297
51	227	38	13	1	3	7	44	333
51A	197	68	21	6	2	7	35	336
52	165	80	14	5	0	6	7	277

Contd....

## Polling Station Level Election Results

### Winner, Runner-up and 3rd Party Position & Winning Margin According to Polling Stations in Arrah Assembly in Assembly Election (AE) under Arrah Parliamentary Constituency in Bihar (2020)

Polling Station Number	Winner Party	Winner Votes (%)	Runner-up Party	Runner-up Votes (%)	Winning Margin Votes (%)	Third Party	Third Party Votes (%)	Other Votes (%)
52A	BJP	184 (67.9)	RLSP	40 (14.76)	144 (53.14)	CPI(ML)(L)	32 (11.81)	15 (5.54)
53	CPI(ML)(L)	316 (77.26)	BJP	48 (11.74)	268 (65.52)	IND (SS)	12 (2.93)	33 (8.07)
53A	CPI(ML)(L)	236 (74.45)	BJP	30 (9.46)	206 (64.99)	IND (HP)	11 (3.47)	40 (12.62)
54	CPI(ML)(L)	316 (66.11)	BJP	70 (14.64)	246 (51.47)	IND (SS)	22 (4.6)	70 (14.64)
55	BJP	176 (55.52)	CPI(ML)(L)	87 (27.44)	89 (28.08)	IND (HP)	14 (4.42)	40 (12.62)
55A	BJP	182 (48.79)	CPI(ML)(L)	112 (30.03)	70 (18.76)	IND (SS)	13 (3.49)	66 (17.69)
56	BJP	176 (54.83)	CPI(ML)(L)	79 (24.61)	97 (30.22)	IND (HP)	14 (4.36)	52 (16.2)
57	CPI(ML)(L)	230 (48.02)	BJP	170 (35.49)	60 (12.53)	IND (HP)	32 (6.68)	47 (9.81)
57A	BJP	257 (50)	CPI(ML)(L)	198 (38.52)	59 (11.48)	IND (SS)	11 (2.14)	48 (9.34)
58	CPI(ML)(L)	229 (49.35)	BJP	144 (31.03)	85 (18.32)	IND (SS)	29 (6.25)	62 (13.36)
58A	CPI(ML)(L)	360 (75.47)	BJP	44 (9.22)	316 (66.25)	IND (SS)	27 (5.66)	46 (9.64)
59	CPI(ML)(L)	403 (67.5)	BJP	127 (21.27)	276 (46.23)	IND (SS)	17 (2.85)	50 (8.38)
60	CPI(ML)(L)	431 (77.94)	BJP	50 (9.04)	381 (68.9)	IND (SS)	22 (3.98)	50 (9.04)
61	CPI(ML)(L)	325 (84.86)	BJP	27 (7.05)	298 (77.81)	IND (SS)	12 (3.13)	19 (4.96)
61A	CPI(ML)(L)	344 (83.9)	BJP	21 (5.12)	323 (78.78)	IND (SS)	16 (3.9)	29 (7.07)
62	CPI(ML)(L)	552 (89.61)	IND (SS)	18 (2.92)	534 (86.69)	IND (HP)	13 (2.11)	33 (5.36)
63	CPI(ML)(L)	296 (91.08)	BJP	10 (3.08)	286 (88)	IND (HP)	9 (2.77)	10 (3.08)
64	BJP	198 (50.77)	CPI(ML)(L)	114 (29.23)	84 (21.54)	IND (HP)	35 (8.97)	43 (11.03)
65	BJP	213 (72.7)	CPI(ML)(L)	49 (16.72)	164 (55.98)	IND (HP)	13 (4.44)	18 (6.14)
66	BJP	133 (55.19)	CPI(ML)(L)	65 (26.97)	68 (28.22)	RSTJLKPS	17 (7.05)	26 (10.79)
66A	BJP	157 (59.47)	CPI(ML)(L)	64 (24.24)	93 (35.23)	RSTJLKPS	22 (8.33)	21 (7.95)
67	BJP	168 (66.4)	CPI(ML)(L)	36 (14.23)	132 (52.17)	IND (HP)	29 (11.46)	20 (7.91)
67A	CPI(ML)(L)	187 (62.13)	BJP	78 (25.91)	109 (36.22)	IND (HP)	6 (1.99)	30 (9.97)
68	CPI(ML)(L)	190 (57.06)	BJP	117 (35.14)	73 (21.92)	IND (HP)	5 (1.5)	21 (6.31)
69	BJP	332 (69.89)	CPI(ML)(L)	66 (13.89)	266 (56)	IND (HP)	49 (10.32)	28 (5.89)
70	CPI(ML)(L)	276 (71.69)	BJP	59 (15.32)	217 (56.37)	IND (SS)	13 (3.38)	37 (9.61)
70A	CPI(ML)(L)	234 (57.21)	BJP	79 (19.32)	155 (37.89)	IND (HP)	33 (8.07)	63 (15.4)
71	CPI(ML)(L)	248 (68.13)	BJP	93 (25.55)	155 (42.58)	IND (HP)	7 (1.92)	16 (4.4)
71A	CPI(ML)(L)	161 (45.48)	BJP	153 (43.22)	8 (2.26)	IND (HP)	8 (2.26)	32 (9.04)
72	CPI(ML)(L)	245 (44.95)	BJP	231 (42.39)	14 (2.56)	RLSP	10 (1.83)	59 (10.83)
73	CPI(ML)(L)	258 (67.54)	BJP	99 (25.92)	159 (41.62)	RSTJLKPS	6 (1.57)	19 (4.97)
74	BJP	268 (45.5)	CPI(ML)(L)	232 (39.39)	36 (6.11)	JAPL	32 (5.43)	57 (9.68)
75	BJP	174 (52.57)	CPI(ML)(L)	133 (40.18)	41 (12.39)	IND (SS)	6 (1.81)	18 (5.44)
75A	BJP	237 (80.89)	CPI(ML)(L)	44 (15.02)	193 (65.87)	RSTJLKPS	3 (1.02)	9 (3.07)
76	CPI(ML)(L)	253 (69.32)	BJP	98 (26.85)	155 (42.47)	VPI	3 (0.82)	11 (3.01)

Contd....

**Socio-Economic Amenities - Rural**

**Access to Education Facilities**

Particulars	Number of Villages (% of Population)				
	Available	Not Available	If Not Available (Distance of Nearest Facility)		
			A	B	C
Govt. Primary School	46 (94)	10 (6)	0 (0)	9 (5)	0 (0)
Private Primary School	16 (28)	40 (72)	0 (0)	0 (0)	0 (0)
Govt. Middle School	25 (69)	31 (31)	20 (20)	10 (11)	0 (0)
Private Middle School	5 (12)	51 (88)	0 (0)	0 (0)	0 (0)
Govt. Secondary School	10 (38)	46 (62)	0 (0)	46 (62)	0 (0)
Private Secondary School	1 (1)	55 (99)	0 (0)	0 (0)	0 (0)
Govt. Senior Secondary School	2 (5)	54 (95)	7 (6)	30 (50)	17 (39)
Private Senior Secondary School	0 (0)	56 (100)	0 (0)	0 (0)	0 (0)
Govt. Arts and Science Degree College	0 (0)	56 (100)	0 (0)	4 (9)	52 (91)
Private Arts and Science Degree College	0 (0)	56 (100)	0 (0)	0 (0)	0 (0)
Govt. Engineering College	0 (0)	56 (100)	0 (0)	0 (0)	0 (0)
Private Engineering College	0 (0)	56 (100)	0 (0)	0 (0)	56 (100)
Govt. Medicine College	0 (0)	56 (100)	0 (0)	0 (0)	56 (100)
Private Medicine College	0 (0)	56 (100)	0 (0)	0 (0)	0 (0)
Govt. Management Institute	0 (0)	56 (100)	0 (0)	0 (0)	56 (100)
Private Management Institute	0 (0)	56 (100)	0 (0)	0 (0)	0 (0)
Govt. Polytechnic	0 (0)	56 (100)	0 (0)	4 (4)	52 (96)
Private Polytechnic	0 (0)	56 (100)	0 (0)	0 (0)	0 (0)
Govt. Vocational Training School/ITI	0 (0)	56 (100)	0 (0)	0 (0)	56 (100)
Private Vocational Training School/ITI	0 (0)	56 (100)	0 (0)	0 (0)	0 (0)
Govt. Non Formal Training Centre	0 (0)	56 (100)	0 (0)	0 (0)	56 (100)
Private Non Formal Training Centre	0 (0)	56 (100)	0 (0)	0 (0)	0 (0)
Govt. School For Disabled	0 (0)	56 (100)	0 (0)	0 (0)	56 (100)
Private School For Disabled	0 (0)	56 (100)	0 (0)	0 (0)	0 (0)
Government Others	0 (0)	56 (100)	0 (0)	0 (0)	56 (100)
Private Others	0 (0)	56 (100)	0 (0)	0 (0)	0 (0)

Note : Distance A : Less than 5 km; B : Between 5-10 km; C : 10+ km.; Source : Data Analysis is based on 2011 Census.

## DISCLAIMER

The Terms of Use and Disclaimer of Datanet India Private Limited (hereinafter referred to as "Datanet") for use of this analysis report of **Arrah Assembly Constituency (Arrah Vidhan Sabha)** :-

1. **Assembly Factbook™** is a Registered Trade Mark owned by Datanet.
2. All the maps are sketched and graphical representation only and have not been drawn to the scale and also not to represent the actual geographical area or boundary of the unit.
3. The data for the aforesaid analysis is based on authentic sources and has been culled from the various publications of Census, CSO and NSSO for district and block level data, various central and state government departments, Central & State Elections Commissions and the concerned Returning Officers' releases, Electoral Rolls, Election results and allied publications, internal assessment, surveys, estimates and analysis. Therefore, certain adjustment of data at micro level may have been done to arrive closer to the macro data.
4. Data have been provided on an "As Is" and "As AVAILABLE" basis
5. The colours shown in the maps or diagram and charts of a particular party, alliance or AC are indicative and do not represent them.
6. This publication which includes maps, sheets, graphs and data would be the property under copyright of Datanet only. The user may use these for its internal study, analysis and research purposes. It's public display, re-selling or any commercial uses by the user are not allowed.
7. Datanet has taken due care and caution in compilation and processing of data and allied information, but does not guarantee the accuracy, adequacy or completeness of any information/analysis and will be not responsible for any errors or omissions or for the results obtained from the use of such information/analysis.
8. All the contents for the publication have been culled from various authentic sources and Datanet reasonably believes such sources to be reliable, but does not make any representations, express or implied as to the accuracy or fitness of use of such information. The information or contents of the information/analysis do not constitute advice and should not be relied upon in making (or refraining from making) any decision. Any reliance placed upon the information provided by Datanet is the sole responsibility and strictly at the user's risk.
9. In no event will Datanet be liable for any damages (including, without limitation, damages for loss of business projects, or loss of profits) arising in contract, tort or otherwise from the use of or inability to use any of its contents, or from any action taken (or refrained from being taken) as a result of using the analysis or any of its contents. Datanet its directors, owners, editors, officials, employees, distributor and agents or any associate will not be liable for any errors in the information contained or any consequences arising from the use of the contents of the provided information/analysis.
10. If any provision of these terms and conditions is held invalid or illegal or unenforceable for any reason by any court of competent jurisdiction, such provision shall be severed and the remainder of provisions of the terms and conditions shall continue in full force and effect as if the Term of Use had been executed with the invalid, illegal or unenforceable provision eliminated.
11. If there are any discrepancies in the information provided, please bring it to attention of Datanet for suitable rectification measures.

**Buy Online This Complete Book At  
Datanet India eBooks Store**

[www.indiastatpublications.com](http://www.indiastatpublications.com)

or go directly at

[http://www.indiastatpublications.com/  
Assembly\\_factbook/Bihar/Arrah/ Arrah](http://www.indiastatpublications.com/Assembly_factbook/Bihar/Arrah/Arrah)

 **india**stat**elections**

ISBN : 978-93-5301-809-2

