



Bihar

Assembly Factbook™

Barhara Assembly Constituency



Key Electoral Data of Barhara
Assembly Constituency (Vidhan Sabha)

Bihar

Assembly Factbook™

Barhara Assembly Constituency



Barhara Vidhan Sabha

Editor & Director

Dr. R.K. Thukral

Research Editor

Dr. Shafeeq Rahman

Compiled, Researched and Published by Datanet India Pvt. Ltd.

D-100, 1st Floor,

Okhla Industrial Area, Phase-I,
New Delhi- 110020.

Ph.: 91-11- 43580781-84

Email : support@indiastatpublications.com

Website : www.indiastatelections.com

Online Book Store :

www.indiastatpublications.com

Report No. : AFB/BR-193-0624

ISBN : 978-93-5301-818-4

First Edition : January, 2018

Seventh Updated Edition : June, 2024

Price : Rs. 11500/-

US\$ 310

© Datanet India Pvt. Ltd.

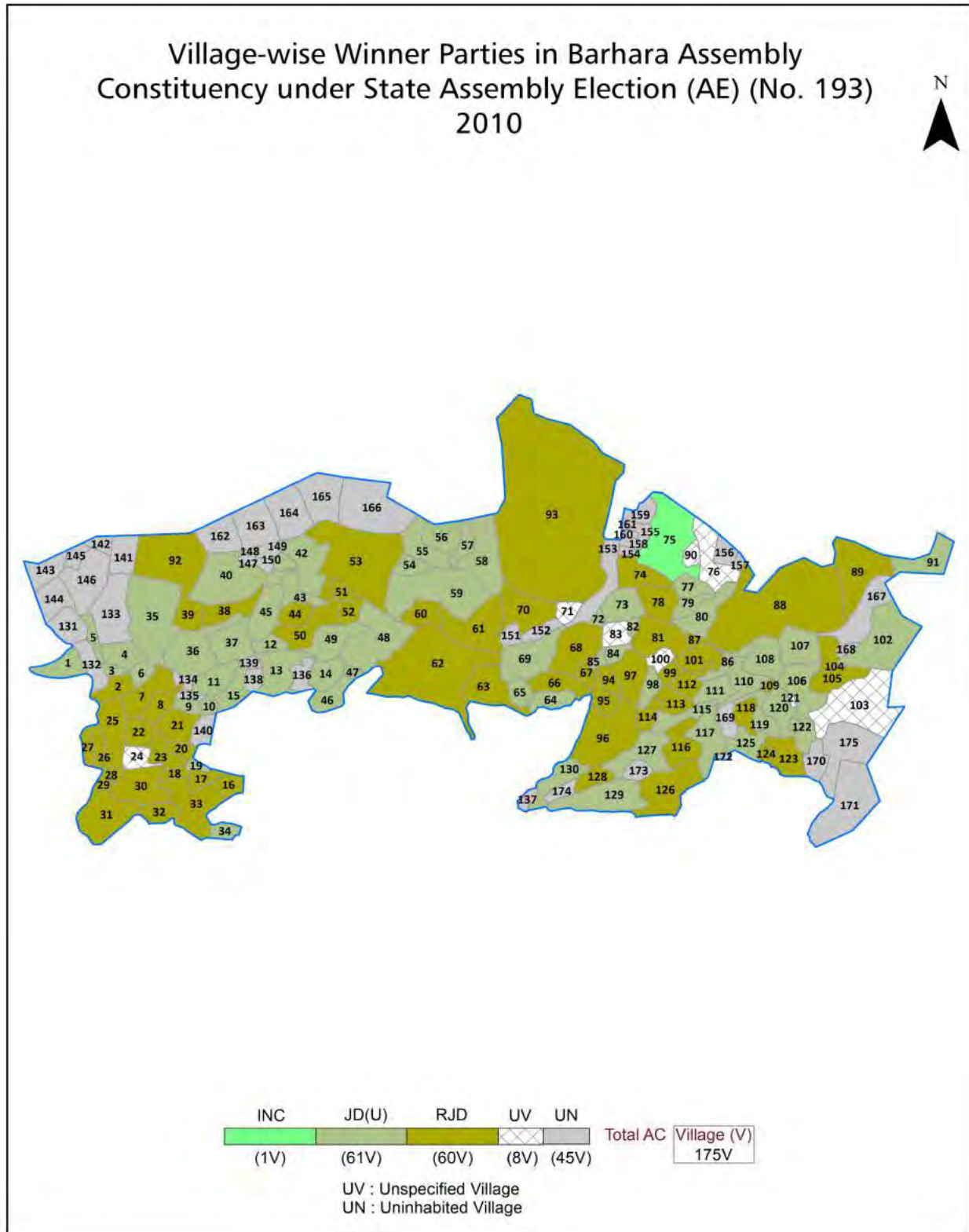
All rights reserved. No part of this book may be reproduced, stored in a retrieval system or transmitted in any form or by any means, mechanical photocopying, photographing, scanning, recording or otherwise without the prior written permission of the publisher. Please refer to Disclaimer at page no. 208 for the use of this publication.

Printed in India

Contents

No.	Particulars	Page No.
	Introduction	
1	Assembly Constituency - (Vidhan Sabha) at a Glance Features of Assembly as per Delimitation Commission of India (2008)	1-2
	Location and Political Maps	
2	Location Map Boundaries of Assembly Constituency - (Vidhan Sabha in District Boundaries of Assembly Constituency under Parliamentary Constituency - (Lok Sabha) Village-wise Winner Parties- 2024, 2019, 2015, 2014, 2010 and 2009	3-10
	Administrative Setup (2011)	
3	District Sub-district Towns Villages Inhabited Villages Uninhabited Villages Village Panchayat Intermediate Panchayat	11-18
	Demographics (2011)	
4	Population Households Rural/Urban Population Villages by Population Size Sex Ratio (Total & 0-6 Years) Religious Population Social Population Literacy Rate	19-20
	Electoral Features	
5	Important Dates of Last Elections Held Electors by Gender Service Electors Voters Voters Turnout Polling Stations & Average Number of Electors per Polling Station Electors by Age Group Present Elected Representatives	21-26
	Historical Summary Election Results	
6	Vote Share of Major Parties Winning Margin (Number & Percentage Polarity of Parties Summary Result of Assembly Segment of Parliamentary Elections 2024, 2019, 2014, 2009, 2004 and 1999 Summary Result of Assembly Elections 2020, 2015, 2010, 2005 (Oct), 2005 (Feb), 2000, 1995, 1990, 1985, 1980, 1977, 1972, 1969, 1967 and 1952	27-51
	Polling Station Level Election Results	
7	Name and Number of Polling Station 2024, 2019, 2015, 2014, 2010 and 2009 Polling Station-wise Electors, Voters & Voters Turnout 2024, 2019, 2015, 2014, 2010 and 2009 Polling Station wise Elections Results 2024, 2019, 2015, 2014, 2010 and 2009	52-187
	Share of Assembly Constituency	
8	Share of Assembly Constituency - (Vidhan Sabha) in State, District and Parliamentary Constituency - (Lok Sabha)	188
	Socio-Economic Amenities (2011)	
9	Access to Administrative Units Agricultural, Manufacturing and Industrial Commodities Demographic Indicators Education Health & Manpower Drinking Water Supply Sanitation Entertainment and Recreations Infrastructure Power Food Allocation Distribution and Marketing of Agriculture Commodities Infrastructure Transport and Road Infrastructure Communication Banking and Financial Services Land Use Irrigation Source	190-204
10	Abbreviation & Sources	205-207
11	Disclaimer	208

Location & Political Map



Administrative Setup

List of Village Panchayat & Intermediate Panchayat (Block) Name - 2011

Village Name	Village Panchayat Name	Intermediate Panchayat Name
Agarpura	Babhangawan	Barhara
Agarsanda	Agarsanda	Arrah
Akauna	Akauna	Barhara
Amarpur Marwatia	Khajuriya	Arrah
Babhangawan	Babhangawan	Barhara
Babhnauli	Maturapur	Koilwar
Babura	Purvi Babura, Pachimi Babura	Barhara
Baghakol	Ijari	Arrah
Baghipakar	Baghipakar	Arrah
Bakhorapur	Bakhorapur	Barhara
Balua	Balua	Barhara
Barahra	Barhara	Barhara
Basantpur	Basantpur	Arrah
Basmanpur	Sundar Pur Barja	Arrah
Behra	Agarsanda	Arrah
Bela	Basantpur	Arrah
Bhadea	Basantpur	Arrah
Bhopatpur	Khesrahia	Koilwar
Bhusahula	Semariyan Parariyan	Barhara
Birampur	Birampur	Koilwar
Bishambharpur	Akauna	Barhara
Bishunpur	Vishunpur	Barhara
Bishunpura	Khesrahia	Koilwar
Chanda	Dhamar	Arrah
Chanda	Chanda	Koilwar
Chandwa	Khesrahia	Koilwar
Chatar	Babhangawan	Barhara
Chhinegaon	Gagiapur	Barhara
Chit Kundi	Khajuriya	Arrah

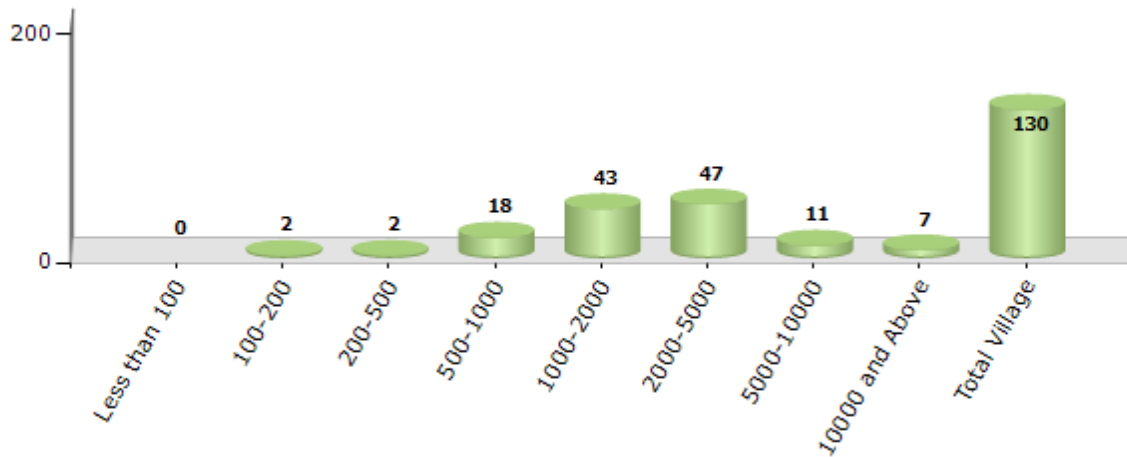
Contd....

Demographics

Number of Villages by Population Size - 2011

Less than 100	100-200	200-500	500-1000	1000-2000	2000-5000	5000-10000	10000 and Above	Total Village
0	2	2	18	43	47	11	7	130

Number of Villages by Population Size - 2011

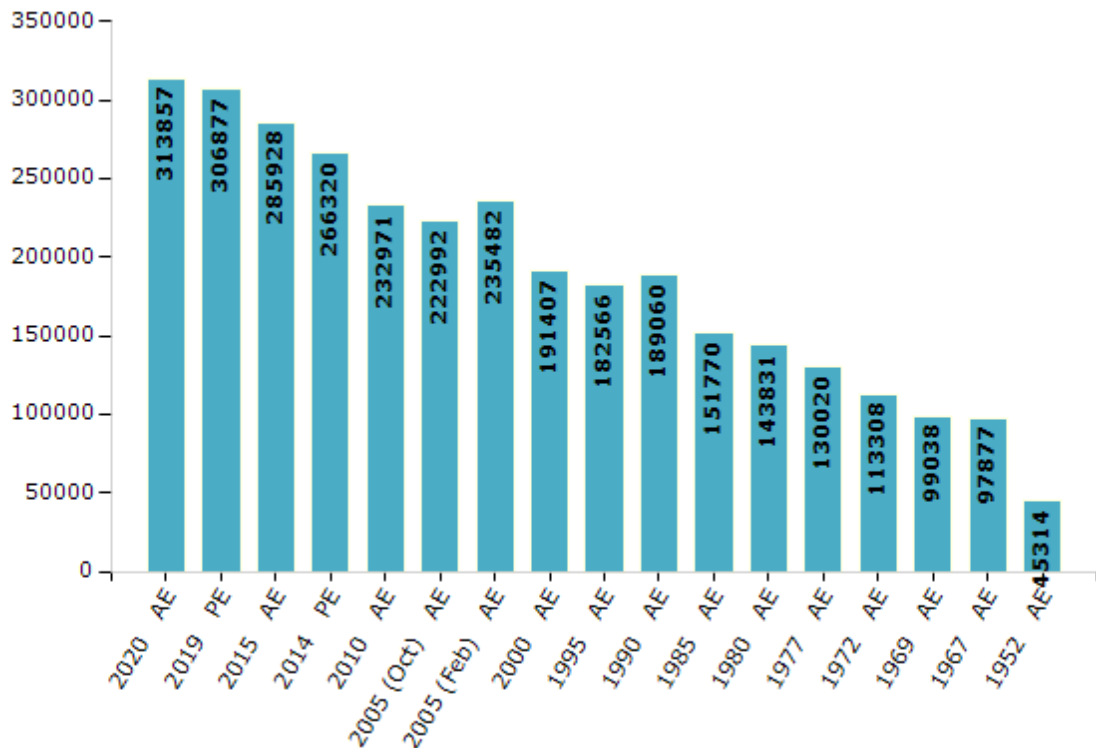


Electoral Features

Electors by Male & Female

Year	Male	Female	Others	Total	Year	Male	Female	Others	Total
2020 AE	173799	140049	9	313857	1995 AE	95655	86911	-	182566
2019 PE	172017	134855	5	306877	1990 AE	102410	86650	-	189060
2015 AE	160034	125887	7	285928	1985 AE	79774	71996	-	151770
2014 PE	148995	117320	5	266320	1980 AE	72263	71568	-	143831
2010 AE	130574	102397	0	232971	1977 AE	64535	65485	-	130020
2009 PE	-	-	-	-	1972 AE	60513	52795	-	113308
2005 (Oct) AE	122592	100400	-	222992	1969 AE	52669	46369	-	99038
2005 (Feb) AE	130276	105206	-	235482	1967 AE	-	-	-	97877
2004 PE	-	-	-	-	1962 AE	-	-	-	-
2000 AE	102127	89280	-	191407	1957 AE	-	-	-	-
1999 PE	-	-	-	-	1952 AE	-	-	-	45314

Number of Electors



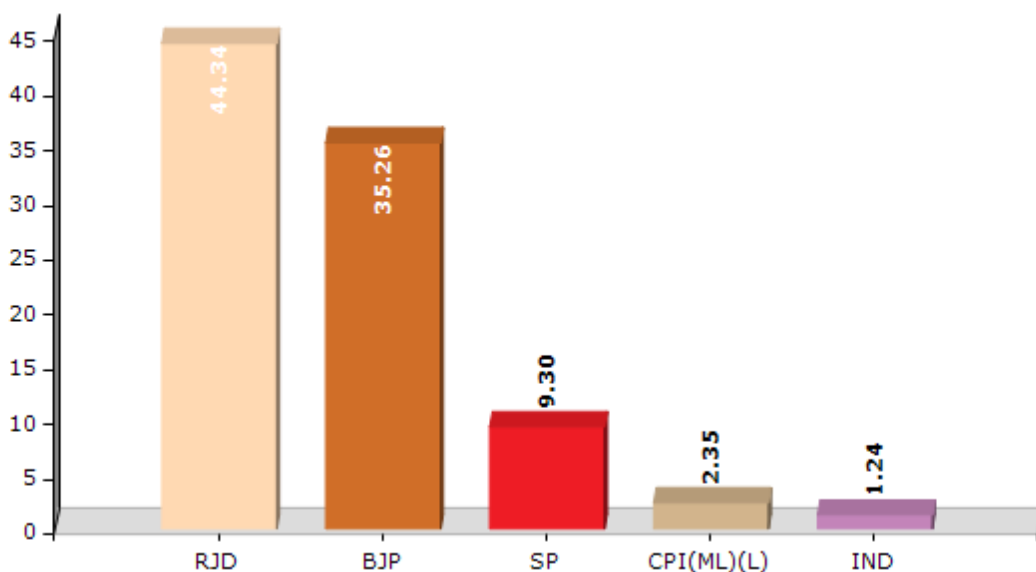
Note : AE : Assembly Election, PE : Assembly Segment of Parliamentary Election

Historical Summary Election Results

Summary Result of Assembly Election - 2015

Candidate Name	Party	Votes	Votes %
Saroj Yadav	RJD	65001	44.34
Aasha Devi	BJP	51693	35.26
Raghvendra Pratap Singh	SP	13638	9.3
Lalan Yadav	CPI(ML)(L)	3442	2.35
Sanjay Kumar Singh	IND	1820	1.24
Ajay Ray	BSP	1582	1.08
Dr. Anil Kumar Singh	HVD	1507	1.03
Siyamati Rai	IND	1350	0.92
Daya Shankar Singh	IND	1288	0.88
Mritunjay Bhardwaj	SHS	1140	0.78
Sanjay Kumar Singh	RSP	630	0.43
Ashok Kumar Singh	NJPI	605	0.41
	NOTA	2916	1.99

Votes Percentage of Top Parties - 2015



Polling Station Level Election Results

Number and Name of Polling Stations (PS) (2015)

Number of Polling Stations	Name of Polling Stations	Number of Polling Stations	Name of Polling Stations
1	Prathmik Vidyalay Khavasapur Bhavan Baya Bhag	21	Utkramit Madhya Vidyalay Gyanapur
2	Prathmik Vidyalaya Khawasapur Bhawan Tola Daya Bhag	22	Kanya Prathmik Vidyalay Sanyoyal
3	Utkramit Madhya Vidyalay Gaura Hajari Ke Tola	23	Madhya Vidyalay Nathamalapur Naya Bhawan Uttari Bhag
4	Uchchavidyalay Khavasapur Baya Bhag	23A	Madhya Vidyalay Nathamalapur Naya Bhawan Uttari Bhag
5	Ucch Vidyalaya Khawasapur Daya Bhag	24	Madhya Vidyalay Nathamalapur Dakshini Bhag
6	Madhya Vidyalay Khavasapur Pashchimi Bhag	25	Naya Prathmik Vidyalay Semariya
7	Madhya Vidyalay Khavasapur Dakshini Bhag	25A	Naya Prathmik Vidyalay Semariya
8	Madhya Vidyalay Khavasapur Purwi Bhag	26	Prathmik Vidyalay Mahudahi
9	Madhya Vidyalay Khavasapur Uttari Bhag	27	Prathmik Vidyalay Jiva Ray Ke Tola
10	Utkramit Madhya Vidyalay Khavasapur	28	Utkramit Madhya Vidyalay Alekhi Tola Baya Bhag
10A	Utkramit Madhya Vidyalay Khavasapur	29	Utkramit Madhya Vidyalay Alekhi Tola Daya Bhag
11	Prathmik Vidyalay Pandey Tola	30	Utkramit Madhya Vidyalay Nekanamtola Daya Bhag
12	Samudayik Bhavan Kaval Chhapara	31	Utkramit Madhya Vidyalay Nekanamtola Dakshini Bhag
13	Utkramit Madhya Vidyalay Lakshmipur Purwi Bhag	32	Utkramit Madhya Vidyalay Badahara Pashchimi Bhag
14	Utkramit Madhya Vidyalay Lakshmipur Pashchimi Bhag	33	Utkramit Madhya Vidyalay Badahara Purwi Bhag
15	Prathmik Vidyalay Pandey Tola Naya Bhawan	34	Utkramit Madhya Vidyalay Badhara Purwi Bhag Kamra No- 1
16	Panchayat Bhavan Sinha Pashchimi Bhag	35	Samudayik Bhavan Mani Chhapara Purwi Bhag
17	Panchayat Bhavan Sinha Purwi Bhag	36	Samudayik Bhavan Mani Chhapara Pashchimi Bhag
18	Prathmik Vidyalay Lavkushpur	37	Prathmik Vidyalay Ramapur Purwi Bhag
19	Madhya Vidyalay Sinha Pashchimi Bhag	38	Prathmik Vidyalay Ramapur Pashchimi Bhag
20	Madhya Vidyalay Sinha Purwi Bhag	39	Utkramit Madhya Vidyalay Ekauna Ganj Purab Bhag

Contd....

Polling Station Level Election Results

Polling Station-wise Votes Secured by Overall Top Five Parties in Barhara Assembly in Assembly Election (AE) under Arrah Parliamentary Constituency in Bihar (2015)

Number of Polling Station	Winner - Saroj Yadav (RJD)	Runner-up - Aasha Devi (BJP)	3rd - Raghvendra Pratap Singh (SP)	4th - Lalan Yadav (CPI(ML) (L))	5th - Sanjay Kumar Singh (IND)	NOTA	Other	Total Votes Secured
33	360	36	11	10	8	15	25	465
34	77	233	8	11	7	5	20	361
35	357	165	11	4	5	12	22	576
36	153	74	8	2	9	9	24	279
37	22	234	19	0	3	1	2	281
38	191	220	18	2	10	10	18	469
39	17	245	41	0	0	6	5	314
40	16	202	32	0	2	5	8	265
41	80	102	35	1	5	14	21	258
42	117	129	31	1	11	6	22	317
43	3	176	110	3	1	0	5	298
44	6	220	274	2	3	8	19	532
45	144	103	196	5	5	18	33	504
46	8	172	176	1	5	8	32	402
47	273	265	55	3	12	9	57	674
48	339	165	4	0	7	7	26	548
49	425	152	17	1	11	18	35	659
50	100	338	107	2	3	19	32	601
51	339	112	24	6	4	6	36	527
52	295	259	59	1	5	5	36	660
53	133	223	48	2	3	5	23	437
54	251	178	44	3	6	13	32	527
55	520	118	66	8	17	33	41	803
56	149	251	101	1	7	11	21	541
57	262	220	107	5	9	24	42	669
58	212	287	124	5	6	8	19	661
59	535	34	2	6	5	11	17	610
60	446	48	1	5	11	14	25	550
61	431	65	6	25	11	10	27	575
62	382	44	2	17	3	5	31	484
63	65	430	13	5	6	12	23	554
64	93	334	5	15	5	7	14	473
65	59	332	79	1	2	3	24	500
66	70	334	20	0	2	4	11	441
67	568	78	3	2	10	9	36	706

Contd....

Polling Station Level Election Results

Winner, Runner-up and 3rd Party Position & Winning Margin According to Polling Stations in Barhara Assembly in Assembly Election (AE) under Arrah Parliamentary Constituency in Bihar (2015)

Polling Station Number	Winner Party	Winner Votes (%)	Runner-up Party	Runner-up Votes (%)	Winning Margin Votes (%)	Third Party	Third Party Votes (%)	Other Votes (%)
68	RJD	623 (83.51)	BJP	31 (4.16)	592 (79.35)	IND (SKS)	17 (2.28)	75 (10.05)
69	BJP	158 (46.33)	RJD	140 (41.06)	18 (5.27)	SP	21 (6.16)	22 (6.45)
70	BJP	205 (74.55)	SP	44 (16)	161 (58.55)	RJD	12 (4.36)	14 (5.09)
71	RJD	346 (65.9)	BJP	125 (23.81)	221 (42.09)	CPI(ML)(L)	9 (1.71)	45 (8.57)
72	BJP	203 (34.64)	RJD	196 (33.45)	7 (1.19)	SP	98 (16.72)	89 (15.19)
73	BJP	338 (51.92)	SP	160 (24.58)	178 (27.34)	RJD	117 (17.97)	36 (5.53)
74	BJP	214 (42.46)	SP	126 (25)	88 (17.46)	RJD	120 (23.81)	44 (8.73)
75	RJD	448 (68.29)	BJP	123 (18.75)	325 (49.54)	SP	38 (5.79)	47 (7.16)
76	RJD	435 (76.58)	BJP	60 (10.56)	375 (66.02)	IND (SKS)	11 (1.94)	62 (10.92)
76A	RJD	476 (81.93)	BJP	23 (3.96)	453 (77.97)	HVD	13 (2.24)	69 (11.88)
77	RJD	462 (76.62)	BJP	104 (17.25)	358 (59.37)	IND (SKS)	8 (1.33)	29 (4.81)
78	RJD	360 (55.99)	BJP	224 (34.84)	136 (21.15)	IND (DSS)	10 (1.56)	49 (7.62)
79	RJD	439 (58.53)	BJP	212 (28.27)	227 (30.26)	SP	40 (5.33)	59 (7.87)
80	BJP	142 (48.97)	RJD	120 (41.38)	22 (7.59)	SP	19 (6.55)	9 (3.1)
81	RJD	186 (60.39)	BJP	83 (26.95)	103 (33.44)	SP	13 (4.22)	26 (8.44)
82	BJP	156 (52.53)	RJD	71 (23.91)	85 (28.62)	SP	51 (17.17)	19 (6.4)
82A	BJP	192 (42.67)	RJD	102 (22.67)	90 (20)	SP	88 (19.56)	68 (15.11)
83	BJP	324 (48.43)	RJD	200 (29.9)	124 (18.53)	SP	110 (16.44)	35 (5.23)
84	RJD	217 (33.33)	BJP	205 (31.49)	12 (1.84)	SP	178 (27.34)	51 (7.83)
85	BJP	330 (51.16)	RJD	227 (35.19)	103 (15.97)	SP	42 (6.51)	46 (7.13)
86	RJD	287 (58.45)	BJP	157 (31.98)	130 (26.47)	SP	18 (3.67)	29 (5.91)
86A	RJD	212 (44.44)	BJP	201 (42.14)	11 (2.3)	SP	15 (3.14)	49 (10.27)
87	SP	231 (51.45)	BJP	150 (33.41)	81 (18.04)	RJD	41 (9.13)	27 (6.01)
88	BJP	245 (46.85)	SP	133 (25.43)	112 (21.42)	RJD	107 (20.46)	38 (7.27)
89	BJP	326 (65.33)	RJD	97 (19.44)	229 (45.89)	SP	54 (10.82)	22 (4.41)
90	BJP	294 (70.33)	SP	79 (18.9)	215 (51.43)	RJD	36 (8.61)	9 (2.15)
90A	BJP	169 (63.53)	SP	46 (17.29)	123 (46.24)	RJD	36 (13.53)	15 (5.64)
91	RJD	290 (44.82)	BJP	170 (26.28)	120 (18.54)	SP	121 (18.7)	66 (10.2)
92	RJD	242 (51.71)	BJP	137 (29.27)	105 (22.44)	SP	54 (11.54)	35 (7.48)
93	BJP	374 (53.97)	RJD	205 (29.58)	169 (24.39)	SP	34 (4.91)	80 (11.54)
94	RJD	184 (37.55)	BJP	149 (30.41)	35 (7.14)	SP	115 (23.47)	42 (8.57)
94A	RJD	207 (53.21)	BJP	119 (30.59)	88 (22.62)	SP	20 (5.14)	43 (11.05)
95	BJP	227 (58.21)	SP	67 (17.18)	160 (41.03)	RJD	66 (16.92)	30 (7.69)
95A	RJD	93 (32.07)	CPI(ML)(L)	85 (29.31)	8 (2.76)	BJP	49 (16.9)	63 (21.72)
96	RJD	436 (55.19)	BJP	186 (23.54)	250 (31.65)	IND (SKS)	34 (4.3)	134 (16.96)

Contd....

Socio-Economic Amenities - Rural

Access to Education Facilities

Particulars	Number of Villages (% of Population)				
	Available	Not Available	If Not Available (Distance of Nearest Facility)		
			A	B	C
Govt. Primary School	124 (98)	6 (2)	4 (2)	2 (0)	0 (0)
Private Primary School	6 (8)	124 (92)	0 (0)	0 (0)	0 (0)
Govt. Middle School	79 (77)	51 (23)	49 (21)	0 (0)	0 (0)
Private Middle School	8 (12)	122 (88)	0 (0)	0 (0)	0 (0)
Govt. Secondary School	27 (50)	103 (50)	35 (16)	67 (33)	0 (0)
Private Secondary School	3 (6)	127 (94)	0 (0)	0 (0)	0 (0)
Govt. Senior Secondary School	3 (9)	127 (91)	9 (4)	65 (58)	53 (29)
Private Senior Secondary School	0 (0)	130 (100)	0 (0)	0 (0)	0 (0)
Govt. Arts and Science Degree College	1 (0)	129 (100)	0 (0)	0 (0)	129 (100)
Private Arts and Science Degree College	0 (0)	130 (100)	0 (0)	0 (0)	0 (0)
Govt. Engineering College	0 (0)	130 (100)	0 (0)	0 (0)	0 (0)
Private Engineering College	0 (0)	130 (100)	0 (0)	0 (0)	130 (100)
Govt. Medicine College	0 (0)	130 (100)	0 (0)	0 (0)	130 (100)
Private Medicine College	0 (0)	130 (100)	0 (0)	0 (0)	0 (0)
Govt. Management Institute	0 (0)	130 (100)	0 (0)	0 (0)	130 (100)
Private Management Institute	0 (0)	130 (100)	0 (0)	0 (0)	0 (0)
Govt. Polytechnic	1 (3)	129 (97)	0 (0)	23 (19)	104 (72)
Private Polytechnic	2 (6)	128 (94)	0 (0)	0 (0)	0 (0)
Govt. Vocational Training School/ITI	0 (0)	130 (100)	0 (0)	10 (11)	119 (87)
Private Vocational Training School/ITI	1 (2)	129 (98)	0 (0)	0 (0)	0 (0)
Govt. Non Formal Training Centre	0 (0)	130 (100)	0 (0)	10 (11)	119 (87)
Private Non Formal Training Centre	1 (2)	129 (98)	0 (0)	0 (0)	0 (0)
Govt. School For Disabled	0 (0)	130 (100)	0 (0)	0 (0)	130 (100)
Private School For Disabled	0 (0)	130 (100)	0 (0)	0 (0)	0 (0)
Government Others	0 (0)	130 (100)	0 (0)	10 (11)	119 (87)
Private Others	1 (2)	129 (98)	0 (0)	0 (0)	0 (0)

Note : Distance A : Less than 5 km; B : Between 5-10 km; C : 10+ km.; Source : Data Analysis is based on 2011 Census.

DISCLAIMER

The Terms of Use and Disclaimer of Datanet India Private Limited (hereinafter referred to as "Datanet") for use of this analysis report of **Barhara Assembly Constituency (Barhara Vidhan Sabha)** :-

1. **Assembly Factbook™** is a Registered Trade Mark owned by Datanet.
2. All the maps are sketched and graphical representation only and have not been drawn to the scale and also not to represent the actual geographical area or boundary of the unit.
3. The data for the aforesaid analysis is based on authentic sources and has been culled from the various publications of Census, CSO and NSSO for district and block level data, various central and state government departments, Central & State Elections Commissions and the concerned Returning Officers' releases, Electoral Rolls, Election results and allied publications, internal assessment, surveys, estimates and analysis. Therefore, certain adjustment of data at micro level may have been done to arrive closer to the macro data.
4. Data have been provided on an "As Is" and "As AVAILABLE" basis
5. The colours shown in the maps or diagram and charts of a particular party, alliance or AC are indicative and do not represent them.
6. This publication which includes maps, sheets, graphs and data would be the property under copyright of Datanet only. The user may use these for its internal study, analysis and research purposes. It's public display, re-selling or any commercial uses by the user are not allowed.
7. Datanet has taken due care and caution in compilation and processing of data and allied information, but does not guarantee the accuracy, adequacy or completeness of any information/analysis and will be not responsible for any errors or omissions or for the results obtained from the use of such information/analysis.
8. All the contents for the publication have been culled from various authentic sources and Datanet reasonably believes such sources to be reliable, but does not make any representations, express or implied as to the accuracy or fitness of use of such information. The information or contents of the information/analysis do not constitute advice and should not be relied upon in making (or refraining from making) any decision. Any reliance placed upon the information provided by Datanet is the sole responsibility and strictly at the user's risk.
9. In no event will Datanet be liable for any damages (including, without limitation, damages for loss of business projects, or loss of profits) arising in contract, tort or otherwise from the use of or inability to use any of its contents, or from any action taken (or refrained from being taken) as a result of using the analysis or any of its contents. Datanet its directors, owners, editors, officials, employees, distributor and agents or any associate will not be liable for any errors in the information contained or any consequences arising from the use of the contents of the provided information/analysis.
10. If any provision of these terms and conditions is held invalid or illegal or unenforceable for any reason by any court of competent jurisdiction, such provision shall be severed and the remainder of provisions of the terms and conditions shall continue in full force and effect as if the Term of Use had been executed with the invalid, illegal or unenforceable provision eliminated.
11. If there are any discrepancies in the information provided, please bring it to attention of Datanet for suitable rectification measures.

**Buy Online This Complete Book At
Datanet India eBooks Store**

www.indiastatpublications.com

or go directly at

[http://www.indiastatpublications.com/
Assembly_factbook/Bihar/Arrah/ Barhara](http://www.indiastatpublications.com/Assembly_factbook/Bihar/Arrah/Barhara)

 **india**stat**elections**

ISBN : 978-93-5301-818-4

