



Bihar

Assembly Factbook™

Jagdishpur Assembly Constituency



Key Electoral Data of Jagdishpur
Assembly Constituency (Vidhan Sabha)

Bihar

Assembly Factbook™

Jagdishpur Assembly Constituency



Jagdishpur Vidhan Sabha

Editor & Director

Dr. R.K. Thukral

Research Editor

Dr. Shafeeq Rahman

Compiled, Researched and Published by Datanet India Pvt. Ltd.

D-100, 1st Floor,

Okhla Industrial Area, Phase-I,
New Delhi- 110020.

Ph.: 91-11- 43580781-84

Email : support@indiastatpublications.com

Website : www.indiastatelections.com

Online Book Store :

www.indiastatpublications.com

Report No. : AFB/BR-197-0125

ISBN : 978-93-5301-843-6

First Edition : January, 2018

Eighth Updated Edition : January, 2025

Price : Rs. 11500/-

US\$ 310

© Datanet India Pvt. Ltd.

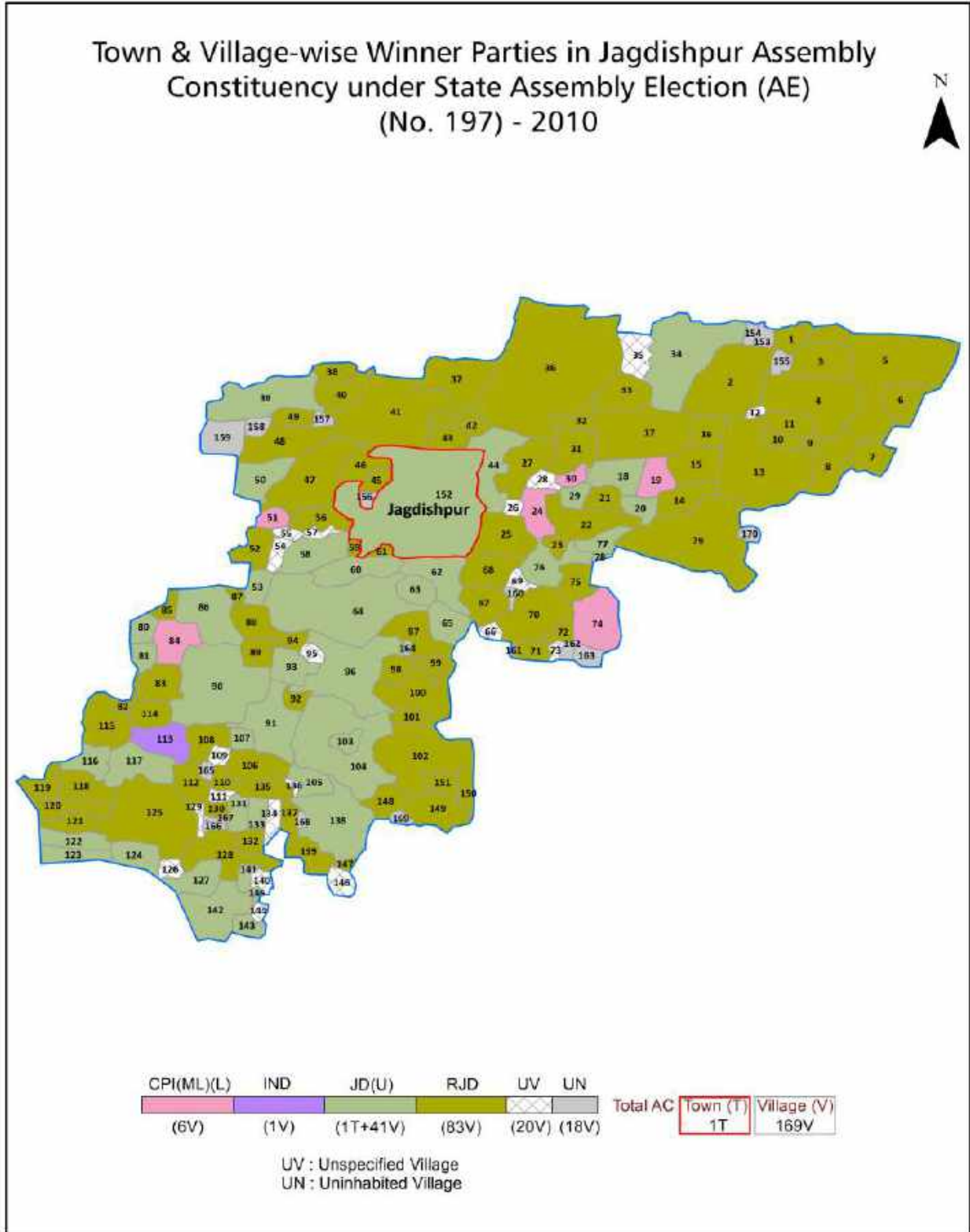
All rights reserved. No part of this book may be reproduced, stored in a retrieval system or transmitted in any form or by any means, mechanical photocopying, photographing, scanning, recording or otherwise without the prior written permission of the publisher. Please refer to Disclaimer at page no. 234 for the use of this publication.

Printed in India

Contents

No.	Particulars	Page No.
	Introduction	
1	Assembly Constituency - (Vidhan Sabha) at a Glance Features of Assembly as per Delimitation Commission of India (2008)	1-2
	Location and Political Maps	
2	Location Map Boundaries of Assembly Constituency - (Vidhan Sabha) in District Boundaries of Assembly Constituency under Parliamentary Constituency - (Lok Sabha) Town & Village-wise Winner Parties- 2024, 2020, 2019, 2014, 2010 and 2009	3-10
	Administrative Setup (2011)	
3	District Sub-district Towns Villages Inhabited Villages Uninhabited Villages Village Panchayat Intermediate Panchayat	11-19
	Demographics (2011)	
4	Population Households Rural/Urban Population Towns and Villages by Population Size Sex Ratio (Total & 0-6 Years) Religious Population Social Population Literacy Rate	20-21
	Electoral Features	
5	Important Dates of Last Elections Held Electors by Gender Service Electors Voters Voters Turnout Polling Stations & Average Number of Electors per Polling Station Electors by Age Group Present Elected Representatives	22-27
	Historical Summary Election Results	
6	Vote Share of Major Parties Winning Margin (Number & Percentage) Polarity of Parties Summary Result of Assembly Segment of Parliamentary Elections 2024, 2019, 2014, 2009, 2004 and 1999 Summary Result of Assembly Elections 2020, 2015, 2010, 2005 (Oct), 2005 (Feb), 2000, 1995, 1990, 1985, 1980, 1977, 1972, 1969, 1967, 1962 and 1952	28-54
	Polling Station Level Election Results	
7	Name and Number of Polling Station 2024, 2020, 2019, 2014, 2010 and 2009 Polling Station-wise Electors, Voters & Voters Turnout 2024, 2020, 2019, 2014, 2010 and 2009 Polling Station wise Elections Results 2024, 2020, 2019, 2014, 2010 and 2009	55-213
	Share of Assembly Constituency	
8	Share of Assembly Constituency - (Vidhan Sabha) in State, District and Parliamentary Constituency - (Lok Sabha)	214
	Socio-Economic Amenities (2011)	
9	Access to Administrative Units Agricultural, Manufacturing and Industrial Commodities Demographic Indicators Education Health & Manpower Drinking Water Supply Sanitation Entertainment and Recreations Infrastructure Power Food Allocation Distribution and Marketing of Agriculture Commodities Infrastructure Transport and Road Infrastructure Communication Banking and Financial Services Land Use Irrigation Source	216-230
10	Abbreviation & Sources	231-233
11	Disclaimer	234

Location & Political Map



Administrative Setup

List of Village Panchayat & Intermediate Panchayat (Block) Name - 2011

Village Name	Village Panchayat Name	Intermediate Panchayat Name
Aer	Aer	Jagdishpur
Agiaon	Agi. Bazar	Piro
Akrua	Akaroun	Piro
Amehta	Amheta	Piro
Angra	Kothaun	Piro
Anharibag	Hetampur	Jagdishpur
Anuwan	Katariya	Piro
Araila	Uttardahan	Jagdishpur
Asodhan	Barnaon	Jagdishpur
Asodhar	West Ayar	Jagdishpur
Babhniawan	Bhabhniyaon	Jagdishpur
Bachri	Basauna	Jagdishpur
Baghaunr	Agi. Bazar	Piro
Bahuwara	Parsiya	Jagdishpur
Bairahi	Parsiya	Jagdishpur
Baluwanhi	Basauna	Jagdishpur
Bamhawar	Chhavarhi	Piro
Bankat	Harigaon	Jagdishpur
Barad Parwa	Ujm	Jagdishpur
Barao	Baraon	Piro
Barauli	Nayak Tola	Piro
Baraura	Agi. Bazar	Piro
Barnaon	Barnaon	Jagdishpur
Basauna	Basauna	Jagdishpur
Basdiha	Amheta	Piro
Baseya	Khanni Kala	Piro
Bharsara	Kakila	Jagdishpur
Bhatauli	Hardiya	Jagdishpur
Bichla Jangal Mahal Jagdishpur	Bjm	Jagdishpur

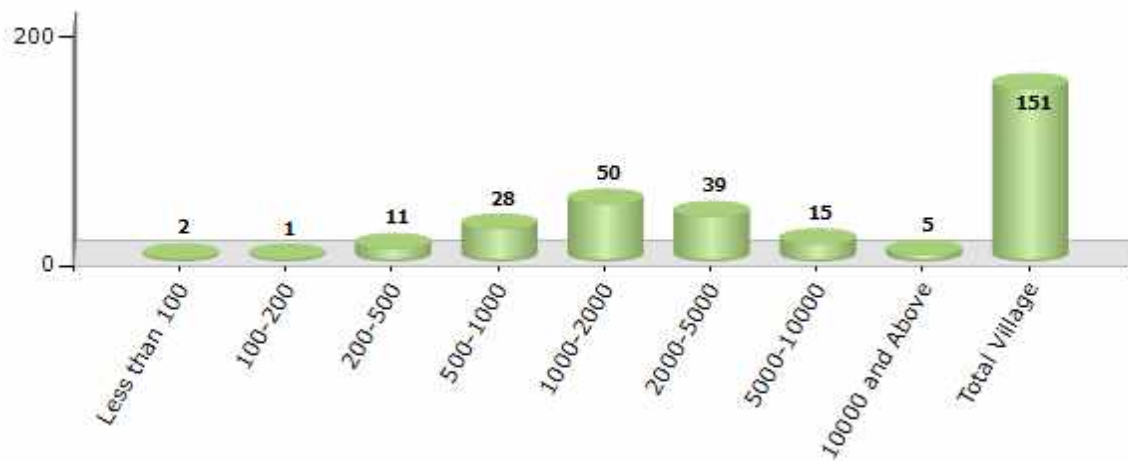
Contd....

Demographics

Number of Villages by Population Size - 2011

Less than 100	100-200	200-500	500-1000	1000-2000	2000-5000	5000-10000	10000 and Above	Total Village
2	1	11	28	50	39	15	5	151

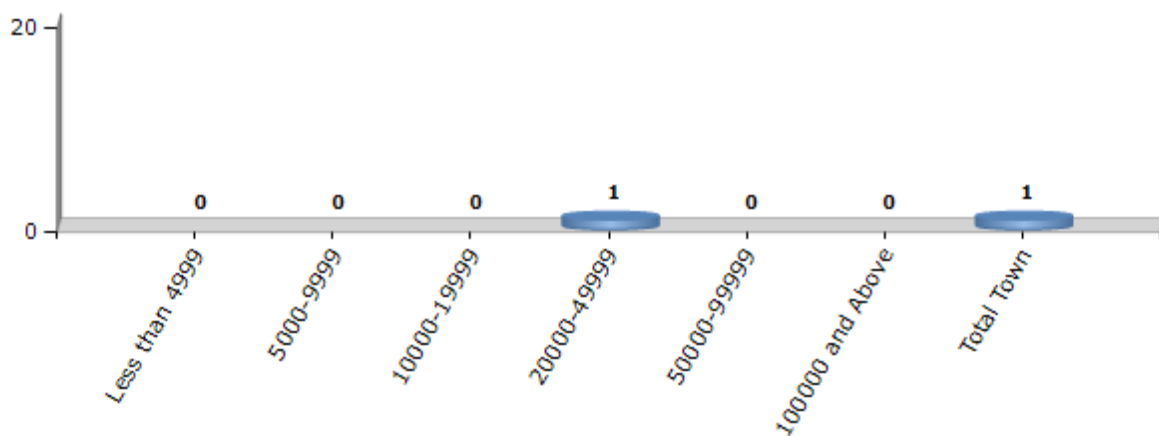
Number of Villages by Population Size - 2011



Number of Towns by Population Size - 2011

Less than 4999	5000-9999	10000-19999	20000-49999	50000-99999	100000 and Above	Total Town
0	0	0	1	0	0	1

Number of Towns by Population Size - 2011

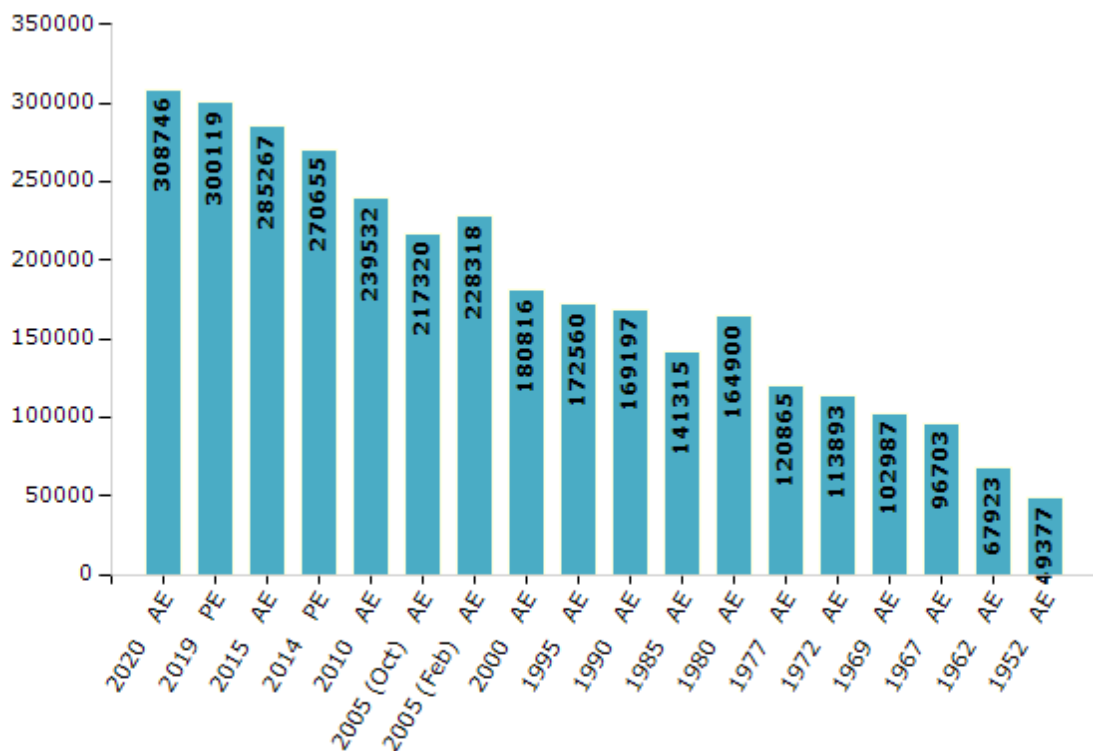


Electoral Features

Electors by Male & Female

Year	Male	Female	Others	Total	Year	Male	Female	Others	Total
2020 AE	166372	142365	9	308746	1995 AE	93055	79505	-	172560
2019 PE	163585	136523	11	300119	1990 AE	90351	78846	-	169197
2015 AE	155395	129854	18	285267	1985 AE	74082	67233	-	141315
2014 PE	148969	121686	0	270655	1980 AE	86806	78094	-	164900
2010 AE	131042	108490	0	239532	1977 AE	61990	58875	-	120865
2009 PE	-	-	-	-	1972 AE	61371	52522	-	113893
2005 (Oct) AE	117420	99900	-	217320	1969 AE	56901	46086	-	102987
2005 (Feb) AE	124637	103681	-	228318	1967 AE	-	-	-	96703
2004 PE	-	-	-	-	1962 AE	-	-	-	67923
2000 AE	98636	82180	-	180816	1957 AE	-	-	-	-
1999 PE	-	-	-	-	1952 AE	-	-	-	49377

Number of Electors



Note : AE : Assembly Election, PE : Assembly Segment of Parliamentary Election

Historical Summary Election Results

Summary Result of Assembly Election - 2015

Candidate Name	Party	Votes	Votes %
Ram Vishun Singh	RJD	49020	33.82
Rakesh Raushan	BLSP	38825	26.79
Chandradip Singh	CPI(ML)(L)	18154	12.53
Dinesh Kumar Singh	IND	9124	6.3
Kanhaiya Prasad Singh	JAPL	6410	4.42
Uday Shankar Singh	SP	5155	3.56
Binod Kumar Singh	IND	3068	2.12
Anjani Kumar Singh	RsJnP	1496	1.03
Pamod Yadav	BSP	1440	0.99
Gautam Kumar Mehta	IND	1394	0.96
Vp Singh	IND	1018	0.7
Birendra Mishra	IND	901	0.62
Niranjan Prasad	IND	899	0.62
Dhananjay Singh	SKLP	854	0.59
Vinod Kumar	IND	784	0.54
Hiralal Singh	IND	704	0.49
Laxmi Narayan Ram	IND	696	0.48
Md. Sagheer Ahmad	IND	642	0.44
Hussain Imam	BhNP	582	0.4
Jayanti Devi	LAD	560	0.39
Suresh Singh	BMUP	504	0.35
Dinesh Singh	BDBP	437	0.3
	NOTA	2263	1.56

Polling Station Level Election Results

Number and Name of Polling Stations (PS) (2020)

Number of Polling Stations	Name of Polling Stations	Number of Polling Stations	Name of Polling Stations
1	Uttakramit Madhya Vidyalay Uttaradaha,Dakshin Bhag	17	Sahayog Samiti Godam, Hetamapur Pashchimi Bhag
2	Samudayik Bhawan Uttardahan	18	Samudayik Bhavan, Hetamapur, Musahar Toli
3	Uttakramit Madhya Vidyalay, Uttaradaha (Uttari Bhag)	19	Prathamik Vidyalay, Chakava
4	Utkramit Madhya Vidyalay, Gangadhar Dihari	20	Utkramit Urdu Madhya Vidyalay, Chakwa
5	Utkramit Madhya Vidyalay, Manudihari Purab Bhag	21	Utkramit Madhya Vidyalay, Digha Tola Baya Bhag
5A	Utkramit Madhya Vidyalay, Manudihari Purab Bhag	21A	Utkramit Madhya Vidyalay, Digha Tola Baya Bhag
6	Madhya Vidyalay Araila, Uttar Bhag	22	Utkramit Madhya Vidyalay, Digha Tola Daya Bhag
7	Madhya Vidyalay, Araila Dakshin Bhag	23	Prathamik Vidyalay, Shivaraji Tola Pashchimi Bhag
8	Ucch Vidyalay Araila, Uttar Bhag	23A	Prathamik Vidyalay, Shivaraji Tola Pashchimi Bhag
9	Ucch Vidyalay, Araila Dakshin Bhag	24	Utkramit Madhya Vidyalay Ganpat Tola
10	Utkramit Madhya Vidyalay, Katai Boz Uttari Bhag	25	Prathamik Vidyalay Baldev Singh Ke Tola
11	Utkramit Madhya Vidyalay Katai Boz Dakshin Bhag	26	Utkramit Madhya Vidyalay, Baulipur Dakshin Bhag
11A	Utkramit Madhya Vidyalay Katai Boz Dakshin Bhag	26A	Utkramit Madhya Vidyalay, Baulipur Dakshin Bhag
12	Utkramit Madhya Vidyalay, Angarua	27	Madhya Vidyalay Jangaladanva, Ishwar Singh Ka Tola Purab Bhag
13	Prathamik Vidyalay Amitola	27A	Madhya Vidyalay Jangaladanva, Ishwar Singh Ka Tola Purab Bhag
14	Prathamik Vidyalay, Andharibag Purab Bhag	28	Co Operative Godam Dawa
14A	Prathamik Vidyalay, Andharibag Purab Bhag	29	Utkramit Madhya Vidyalay Ratandandi Shesha Tola Uttar Bhag
15	Utkramit Madhya Vidyalay, Hetamapur	29A	Utkramit Madhya Vidyalay Ratandandi Shesha Tola Uttar Bhag
15A	Utkramit Madhya Vidyalay, Hetamapur	30	Utkramit Madhya Vidyalay, Munshi Tola Daya Bhag
16	Sahayog Samiti Godam, Hetamapur Purwi Bhag	31	Utkramit Madhya Vidyalay, Munshi Toal Baya Bhag
16A	Sahayog Samiti Godam, Hetamapur Purwi Bhag	31A	Utkramit Madhya Vidyalay, Munshi Toal Baya Bhag

Contd....

Polling Station Level Election Results

Polling Station-wise Votes Secured by Overall Top Five Parties in Jagdishpur Assembly in Assembly Election (AE) under Arrah Parliamentary Constituency in Bihar (2020)

Number of Polling Station	Winner - Ram Vishun Singh (RJD)	Runner-up - Sribhagwan Singh Kushwaha (LJP)	3rd - Shushumlata (JD(U))	4th - Anil Kumar Singh (IND)	5th - Dr. Shyam Nandan (BSP)	NOTA	Other	Total Votes Secured
27A	90	100	51	44	20	2	35	342
28	245	254	45	3	4	3	62	616
29	196	123	43	3	5	0	43	413
29A	83	87	169	1	2	5	51	398
30	203	153	49	3	10	2	76	496
31	169	184	56	1	6	0	27	443
31A	153	182	49	1	13	0	37	435
32	139	100	186	0	3	0	40	468
33	141	137	180	0	17	1	44	520
34	355	118	37	2	1	2	47	562
35	137	67	311	33	6	1	36	591
36	204	40	138	9	2	0	18	411
37	45	245	252	2	1	0	19	564
38	149	167	139	8	43	3	39	548
39	83	233	45	0	4	0	30	395
39A	123	234	20	0	3	3	43	426
40	91	181	44	0	1	4	25	346
40A	205	92	9	0	5	0	16	327
41	105	262	30	11	3	5	19	435
41A	95	183	73	20	1	0	20	392
42	285	133	19	14	2	0	25	478
43	183	71	36	88	9	2	49	438
44	569	6	6	11	1	0	8	601
45	274	14	1	1	0	1	8	299
46	402	52	10	4	1	0	22	491
46A	175	212	11	5	6	4	41	454
47	336	37	5	0	0	4	32	414
48	97	187	4	0	1	1	17	307
48A	197	210	22	0	3	3	9	444
49	361	128	24	1	21	2	37	574
50	146	176	31	7	4	3	71	438
51	93	149	10	3	8	1	23	287
51A	75	95	50	7	1	0	30	258
52	184	48	14	13	3	2	51	315
52A	127	69	46	35	2	0	21	300

Contd....

Polling Station Level Election Results

Winner, Runner-up and 3rd Party Position & Winning Margin According to Polling Stations in Jagdishpur Assembly in Assembly Election (AE) under Arrah Parliamentary Constituency in Bihar (2020)

Polling Station Number	Winner Party	Winner Votes (%)	Runner-up Party	Runner-up Votes (%)	Winning Margin Votes (%)	Third Party	Third Party Votes (%)	Other Votes (%)
53	RJD	331 (56.29)	LJP	102 (17.35)	229 (38.94)	JD(U)	45 (7.65)	110 (18.71)
54	RJD	267 (69.9)	LJP	80 (20.94)	187 (48.96)	IND (BK)	11 (2.88)	24 (6.28)
54A	BSP	107 (30.48)	RJD	106 (30.2)	1 (0.28)	LJP	88 (25.07)	50 (14.25)
55	RJD	282 (63.37)	LJP	61 (13.71)	221 (49.66)	JD(U)	40 (8.99)	62 (13.93)
56	RJD	168 (51.85)	LJP	91 (28.09)	77 (23.76)	BSP	17 (5.25)	48 (14.81)
56A	RJD	159 (47.18)	LJP	120 (35.61)	39 (11.57)	JD(U)	21 (6.23)	37 (10.98)
57	RJD	124 (31.16)	JD(U)	105 (26.38)	19 (4.78)	LJP	79 (19.85)	90 (22.61)
58	JD(U)	128 (38.44)	LJP	69 (20.72)	59 (17.72)	RJD	57 (17.12)	79 (23.72)
59	LJP	116 (39.06)	RJD	93 (31.31)	23 (7.75)	JD(U)	49 (16.5)	39 (13.13)
59A	RJD	129 (47.43)	LJP	79 (29.04)	50 (18.39)	JD(U)	37 (13.6)	27 (9.93)
60	LJP	198 (62.66)	JD(U)	43 (13.61)	155 (49.05)	RJD	40 (12.66)	35 (11.08)
61	IND (AKS)	92 (32.06)	JD(U)	79 (27.53)	13 (4.53)	RJD	48 (16.72)	68 (23.69)
61A	IND (AKS)	173 (74.89)	JD(U)	26 (11.26)	147 (63.63)	RJD	15 (6.49)	17 (7.36)
62	IND (AKS)	98 (34.27)	LJP	90 (31.47)	8 (2.8)	RJD	51 (17.83)	47 (16.43)
62A	RJD	147 (48.68)	IND (AKS)	65 (21.52)	82 (27.16)	LJP	48 (15.89)	42 (13.91)
63	RJD	444 (76.42)	LJP	74 (12.74)	370 (63.68)	JD(U)	17 (2.93)	46 (7.92)
64	RJD	380 (67.5)	LJP	141 (25.04)	239 (42.46)	IND (AKS)	21 (3.73)	21 (3.73)
65	RJD	475 (92.41)	LJP	29 (5.64)	446 (86.77)	JD(U)	4 (0.78)	6 (1.17)
66	RJD	350 (68.23)	JAPL	81 (15.79)	269 (52.44)	LJP	58 (11.31)	24 (4.68)
67	RJD	260 (59.91)	LJP	137 (31.57)	123 (28.34)	JAPL	17 (3.92)	20 (4.61)
68	LJP	437 (69.15)	RJD	130 (20.57)	307 (48.58)	JPJD	10 (1.58)	55 (8.7)
69	LJP	196 (62.62)	RJD	66 (21.09)	130 (41.53)	JD(U)	11 (3.51)	40 (12.78)
69A	LJP	192 (70.59)	RJD	42 (15.44)	150 (55.15)	JD(S)	8 (2.94)	30 (11.03)
70	RJD	237 (41.58)	LJP	152 (26.67)	85 (14.91)	JD(U)	56 (9.82)	125 (21.93)
71	RJD	101 (34.24)	LJP	81 (27.46)	20 (6.78)	JD(U)	51 (17.29)	62 (21.02)
71A	RJD	111 (37.76)	LJP	96 (32.65)	15 (5.11)	JD(U)	34 (11.56)	53 (18.03)
72	RJD	304 (60.68)	JAPL	137 (27.35)	167 (33.33)	LJP	36 (7.19)	24 (4.79)
73	JAPL	121 (38.29)	LJP	94 (29.75)	27 (8.54)	RJD	24 (7.59)	77 (24.37)
73A	BSP	84 (29.37)	LJP	69 (24.13)	15 (5.24)	JAPL	55 (19.23)	78 (27.27)
74	RJD	158 (37.89)	JAPL	126 (30.22)	32 (7.67)	LJP	85 (20.38)	48 (11.51)
75	JAPL	93 (28.18)	LJP	79 (23.94)	14 (4.24)	JD(U)	56 (16.97)	102 (30.91)
76	BSP	147 (38.99)	JAPL	73 (19.36)	74 (19.63)	RJD	43 (11.41)	114 (30.24)
77	RJD	149 (46.71)	JAPL	86 (26.96)	63 (19.75)	LJP	49 (15.36)	35 (10.97)
77A	JAPL	111 (41.57)	RJD	61 (22.85)	50 (18.72)	LJP	49 (18.35)	46 (17.23)
78	JAPL	280 (55.89)	RJD	130 (25.95)	150 (29.94)	LJP	30 (5.99)	61 (12.18)

Contd....

Socio-Economic Amenities - Rural

Access to Education Facilities

Particulars	Number of Villages (% of Population)				
	Available	Not Available	If Not Available (Distance of Nearest Facility)		
			A	B	C
Govt. Primary School	130 (97)	21 (3)	15 (3)	6 (1)	0 (0)
Private Primary School	14 (15)	137 (85)	0 (0)	0 (0)	0 (0)
Govt. Middle School	84 (79)	67 (21)	53 (17)	12 (2)	0 (0)
Private Middle School	8 (8)	143 (92)	0 (0)	0 (0)	0 (0)
Govt. Secondary School	24 (46)	127 (54)	79 (35)	46 (18)	1 (0)
Private Secondary School	6 (15)	145 (85)	0 (0)	0 (0)	0 (0)
Govt. Senior Secondary School	16 (28)	135 (72)	35 (16)	94 (54)	6 (2)
Private Senior Secondary School	0 (0)	151 (100)	0 (0)	0 (0)	0 (0)
Govt. Arts and Science Degree College	1 (1)	150 (99)	4 (1)	31 (18)	101 (68)
Private Arts and Science Degree College	1 (2)	150 (98)	4 (3)	8 (5)	1 (1)
Govt. Engineering College	0 (0)	151 (100)	0 (0)	0 (0)	0 (0)
Private Engineering College	0 (0)	151 (100)	0 (0)	0 (0)	151 (100)
Govt. Medicine College	0 (0)	151 (100)	0 (0)	0 (0)	151 (100)
Private Medicine College	0 (0)	151 (100)	0 (0)	0 (0)	0 (0)
Govt. Management Institute	0 (0)	151 (100)	0 (0)	0 (0)	151 (100)
Private Management Institute	0 (0)	151 (100)	0 (0)	0 (0)	0 (0)
Govt. Polytechnic	0 (0)	151 (100)	0 (0)	3 (1)	148 (99)
Private Polytechnic	0 (0)	151 (100)	0 (0)	0 (0)	0 (0)
Govt. Vocational Training School/ITI	0 (0)	151 (100)	5 (2)	21 (10)	115 (70)
Private Vocational Training School/ITI	6 (16)	145 (84)	0 (0)	4 (2)	0 (0)
Govt. Non Formal Training Centre	0 (0)	151 (100)	5 (2)	21 (10)	115 (70)
Private Non Formal Training Centre	6 (16)	145 (84)	0 (0)	4 (2)	0 (0)
Govt. School For Disabled	0 (0)	151 (100)	0 (0)	0 (0)	151 (100)
Private School For Disabled	0 (0)	151 (100)	0 (0)	0 (0)	0 (0)
Government Others	0 (0)	151 (100)	5 (2)	21 (10)	115 (70)
Private Others	6 (16)	145 (84)	0 (0)	4 (2)	0 (0)

Note : Distance A : Less than 5 km; B : Between 5-10 km; C : 10+ km.; Source : Data Analysis is based on 2011 Census.

DISCLAIMER

The Terms of Use and Disclaimer of Datanet India Private Limited (hereinafter referred to as "Datanet") for use of this analysis report of **Jagdishpur Assembly Constituency (Jagdishpur Vidhan Sabha)** :-

1. **Assembly Factbook™** is a Registered Trade Mark owned by Datanet.
2. All the maps are sketched and graphical representation only and have not been drawn to the scale and also not to represent the actual geographical area or boundary of the unit.
3. The data for the aforesaid analysis is based on authentic sources and has been culled from the various publications of Census, CSO and NSSO for district and block level data, various central and state government departments, Central & State Elections Commissions and the concerned Returning Officers' releases, Electoral Rolls, Election results and allied publications, internal assessment, surveys, estimates and analysis. Therefore, certain adjustment of data at micro level may have been done to arrive closer to the macro data.
4. Data have been provided on an "As Is" and "As AVAILABLE" basis
5. The colours shown in the maps or diagram and charts of a particular party, alliance or AC are indicative and do not represent them.
6. This publication which includes maps, sheets, graphs and data would be the property under copyright of Datanet only. The user may use these for its internal study, analysis and research purposes. It's public display, re-selling or any commercial uses by the user are not allowed.
7. Datanet has taken due care and caution in compilation and processing of data and allied information, but does not guarantee the accuracy, adequacy or completeness of any information/analysis and will be not responsible for any errors or omissions or for the results obtained from the use of such information/analysis.
8. All the contents for the publication have been culled from various authentic sources and Datanet reasonably believes such sources to be reliable, but does not make any representations, express or implied as to the accuracy or fitness of use of such information. The information or contents of the information/analysis do not constitute advice and should not be relied upon in making (or refraining from making) any decision. Any reliance placed upon the information provided by Datanet is the sole responsibility and strictly at the user's risk.
9. In no event will Datanet be liable for any damages (including, without limitation, damages for loss of business projects, or loss of profits) arising in contract, tort or otherwise from the use of or inability to use any of its contents, or from any action taken (or refrained from being taken) as a result of using the analysis or any of its contents. Datanet its directors, owners, editors, officials, employees, distributor and agents or any associate will not be liable for any errors in the information contained or any consequences arising from the use of the contents of the provided information/analysis.
10. If any provision of these terms and conditions is held invalid or illegal or unenforceable for any reason by any court of competent jurisdiction, such provision shall be severed and the remainder of provisions of the terms and conditions shall continue in full force and effect as if the Term of Use had been executed with the invalid, illegal or unenforceable provision eliminated.
11. If there are any discrepancies in the information provided, please bring it to attention of Datanet for suitable rectification measures.

**Buy Online This Complete Book At
Datanet India eBooks Store**

www.indiastatpublications.com

or go directly at

[http://www.indiastatpublications.com/
Assembly_factbook/Bihar/Arrah/Jagdishpur](http://www.indiastatpublications.com/Assembly_factbook/Bihar/Arrah/Jagdishpur)

 **india**stat**elections**

ISBN : 978-93-5301-843-6



9 789353 018436