



Bihar

Assembly Factbook™

Tarari Assembly Constituency



Key Electoral Data of Tarari
Assembly Constituency (Vidhan Sabha)

Bihar

Assembly Factbook™

Tarari Assembly Constituency



Tarari Vidhan Sabha

Editor & Director

Dr. R.K. Thukral

Research Editor

Dr. Shafeeq Rahman

Compiled, Researched and Published by Datanet India Pvt. Ltd.

D-100, 1st Floor,

Okhla Industrial Area, Phase-I,
New Delhi- 110020.

Ph.: 91-11- 43580781-84

Email : support@indiastatpublications.com

Website : www.indiastatelections.com

Online Book Store :

www.indiastatpublications.com

Report No. : AFB/BR-196-0125

ISBN : 978-93-5301-864-1

First Edition : January, 2018

Eighth Updated Edition : January, 2025

Price : Rs. 11500/-

US\$ 310

© Datanet India Pvt. Ltd.

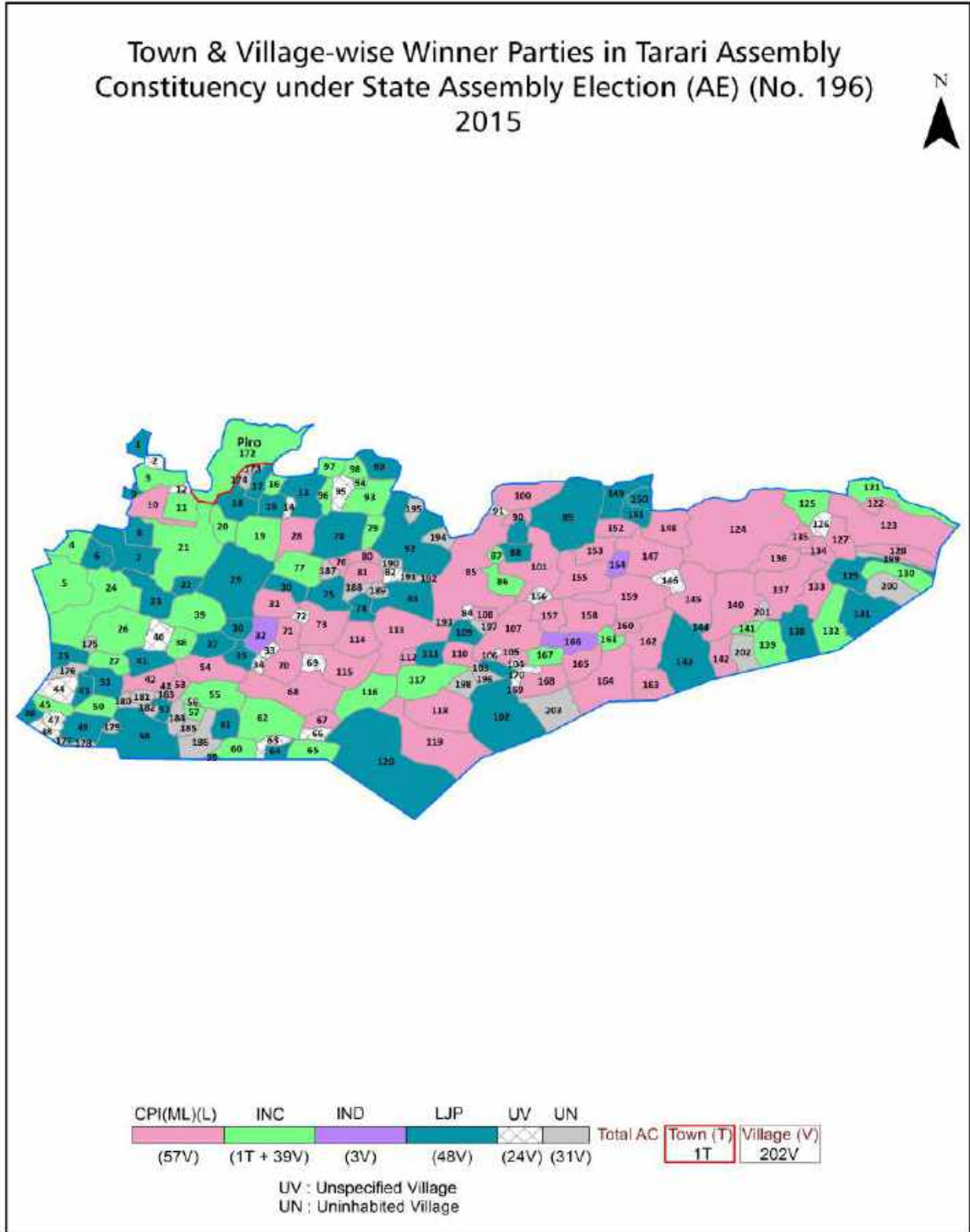
All rights reserved. No part of this book may be reproduced, stored in a retrieval system or transmitted in any form or by any means, mechanical photocopying, photographing, scanning, recording or otherwise without the prior written permission of the publisher. Please refer to Disclaimer at page no. 251 for the use of this publication.

Printed in India

Contents

No.	Particulars	Page No.
	Introduction	
1	Assembly Constituency - (Vidhan Sabha) at a Glance Features of Assembly as per Delimitation Commission of India (2008)	1-2
	Location and Political Maps	
2	Location Map Boundaries of Assembly Constituency - (Vidhan Sabha) in District Boundaries of Assembly Constituency under Parliamentary Constituency - (Lok Sabha) Town & Village-wise Winner Parties- 2024, 2020, 2019, 2015, 2014, 2010 and 2009	3-11
	Administrative Setup (2011)	
3	District Sub-district Towns Villages Inhabited Villages Uninhabited Villages Village Panchayat Intermediate Panchayat	12-21
	Demographics (2011)	
4	Population Households Rural/Urban Population Towns and Villages by Population Size Sex Ratio (Total & 0-6 Years) Religious Population Social Population Literacy Rate	22-23
	Electoral Features	
5	Important Dates of Last Elections Held Electors by Gender Service Electors Voters Voters Turnout Polling Stations & Average Number of Electors per Polling Station Electors by Age Group Present Elected Representatives	24-29
	Historical Summary Election Results	
6	Vote Share of Major Parties Winning Margin (Number & Percentage) Polarity of Parties Summary Result of Assembly Segment of Parliamentary Elections 2024, 2019, 2014 and 2009 Summary Result of Assembly Elections 2020, 2015 and 2010	30-39
	Polling Station Level Election Results	
7	Name and Number of Polling Station 2024, 2020, 2019, 2015, 2014, 2010 and 2009 Polling Station-wise Electors, Voters & Voters Turnout 2024, 2020, 2019, 2015, 2014, 2010 and 2009 Polling Station wise Elections Results 2024, 2020, 2019, 2015, 2014, 2010 and 2009	40-230
	Share of Assembly Constituency	
8	Share of Assembly Constituency - (Vidhan Sabha) in State, District and Parliamentary Constituency - (Lok Sabha)	231
	Socio-Economic Amenities (2011)	
9	Access to Administrative Units Agricultural, Manufacturing and Industrial Commodities Demographic Indicators Education Health & Manpower Drinking Water Supply Sanitation Entertainment and Recreations Infrastructure Power Food Allocation Distribution and Marketing of Agriculture Commodities Infrastructure Transport and Road Infrastructure Communication Banking and Financial Services Land Use Irrigation Source	233-247
10	Abbreviation & Sources	248-250
11	Disclaimer	251

Location & Political Map



Administrative Setup

List of Village Panchayat & Intermediate Panchayat (Block) Name - 2011

Village Name	Village Panchayat Name	Intermediate Panchayat Name
Abgilla	Sahar	Sahar
Akraunj	Shankar Dih	Tarari
Amaharua	Jethwar	Tarari
Amai	Amai	Piro
Amruhan	Amruhan	Sahar
Andhari	Andhari	Sahar
Anuwa	Guljarpur	Sahar
Athpa	Andhari	Sahar
Bachri	Bachari	Piro
Bagar	Bagar	Tarari
Bagaunti	Chouri	Sahar
Baghsanda	Jethwar	Tarari
Bahadurpur	Moap Kala	Tarari
Bahuara	Chouri	Sahar
Baisa Dih	Narayanpur	Piro
Bajrean	Baruhin	Sahar
Balua	Chakiya	Tarari
Bandhwa	Tarari	Tarari
Bansi Dehri	Korandihari	Sahar
Barka Gaon	Barkagaon	Tarari
Baruhi	Baruhin	Sahar
Basauri	Basauri	Tarari
Basmanpur	Amai	Piro
Basra	Panwari	Tarari
Beldehri	Sedhan	Tarari
Berain	Moap Khurd	Tarari
Bhadsera	Barkagaon	Tarari
Bhakura	Bhakura	Tarari
Bharsar	Bharsar	Piro

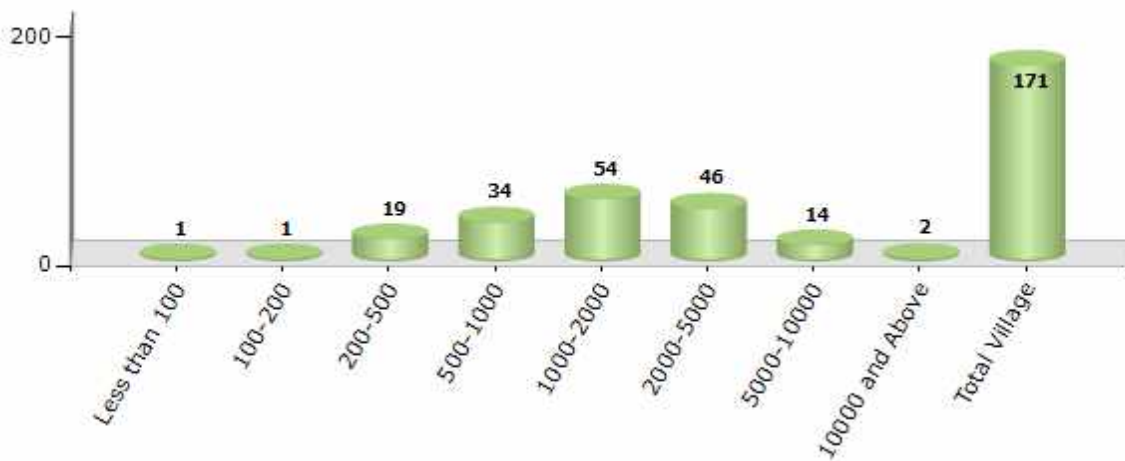
Contd....

Demographics

Number of Villages by Population Size - 2011

Less than 100	100-200	200-500	500-1000	1000-2000	2000-5000	5000-10000	10000 and Above	Total Village
1	1	19	34	54	46	14	2	171

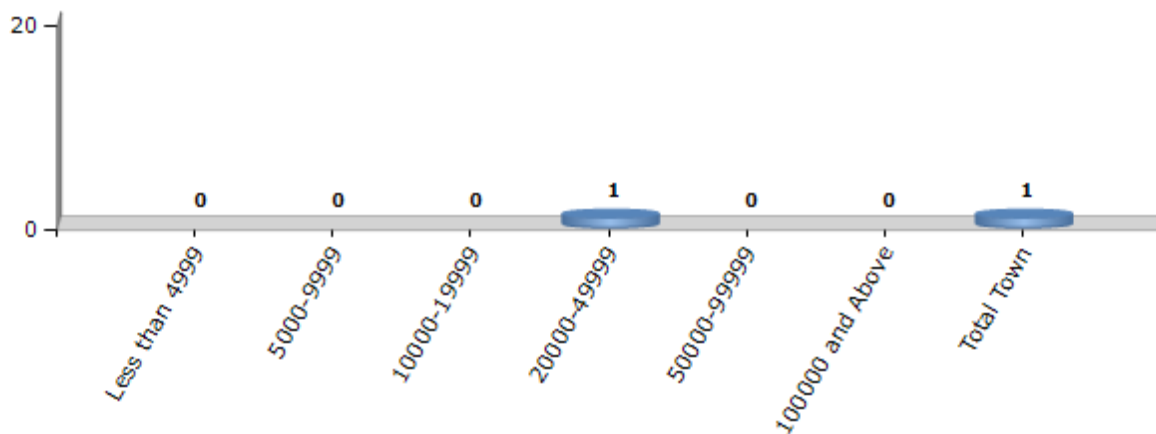
Number of Villages by Population Size - 2011



Number of Towns by Population Size - 2011

Less than 4999	5000-9999	10000-19999	20000-49999	50000-99999	100000 and Above	Total Town
0	0	0	1	0	0	1

Number of Towns by Population Size - 2011

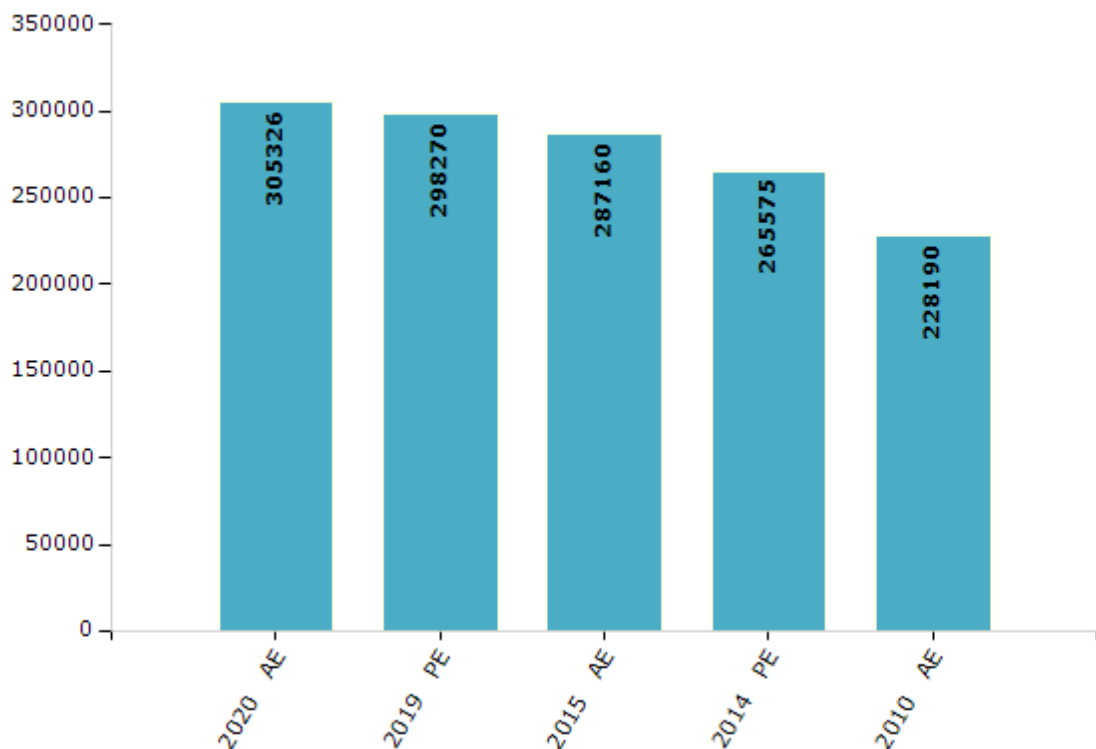


Electoral Features

Electors by Male & Female

Year	Male	Female	Others	Total	Year	Male	Female	Others	Total
2020 AE	164324	140994	8	305326	1995 AE	-	-	-	-
2019 PE	161947	136316	7	298270	1990 AE	-	-	-	-
2015 AE	156882	130264	14	287160	1985 AE	-	-	-	-
2014 PE	147074	118501	0	265575	1980 AE	-	-	-	-
2010 AE	125682	102508	0	228190	1977 AE	-	-	-	-
2009 PE	-	-	-	-	1972 AE	-	-	-	-
2005 (Oct) AE	-	-	-	-	1969 AE	-	-	-	-
2005 (Feb) AE	-	-	-	-	1967 AE	-	-	-	-
2004 PE	-	-	-	-	1962 AE	-	-	-	-
2000 AE	-	-	-	-	1957 AE	-	-	-	-
1999 PE	-	-	-	-	1952 AE	-	-	-	-

Number of Electors



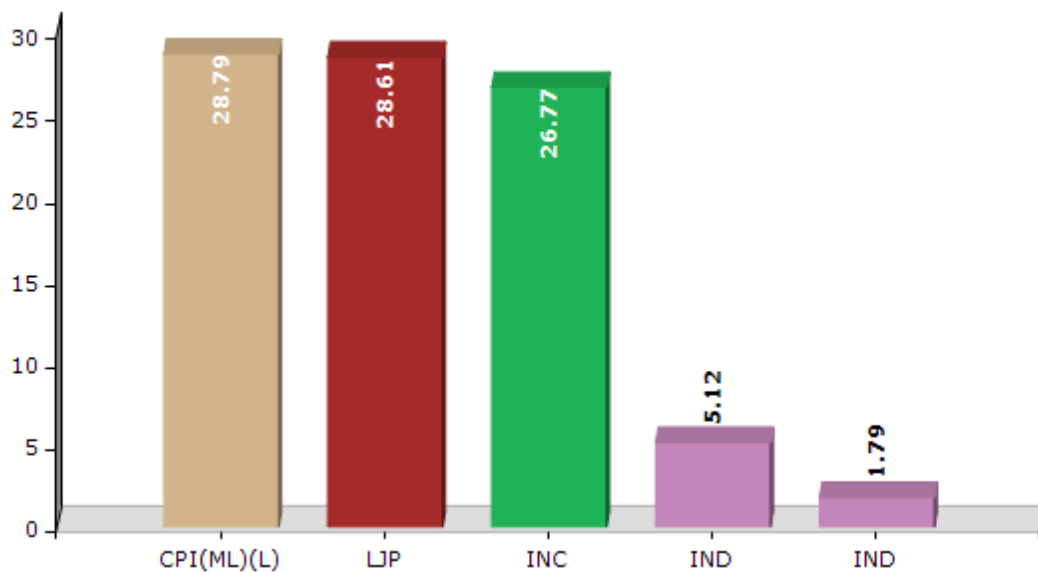
Note : AE : Assembly Election, PE : Assembly Segment of Parliamentary Election

Historical Summary Election Results

Summary Result of Assembly Election - 2015

Candidate Name	Party	Votes	Votes %
Sudama Prasad	CPI(ML)(L)	44050	28.79
Gita Pandey	LJP	43778	28.61
Akhilesh Prasad Singh	INC	40957	26.77
Lal Bihari Singh	IND	7832	5.12
Vijay Singh	IND	2736	1.79
Sanjay Rai	SHS	2425	1.58
Shri Bhagwan Singh	SKLP	1391	0.91
Kumar Indubhushan	SP	1136	0.74
Ramakant Bhagat	IND	953	0.62
Ajit Roy	IND	890	0.58
Anil Kumar	GaAP	869	0.57
Kameshwar Singh	BSP	863	0.56
Nand Kishor Singh	BMUP	670	0.44
Ravish Tiwari	IND	594	0.39
	NOTA	3858	2.52

Votes Percentage of Top Parties - 2015



Polling Station Level Election Results

Number and Name of Polling Stations (PS) (2020)

Number of Polling Stations	Name of Polling Stations	Number of Polling Stations	Name of Polling Stations
1	Prathamik Vidyalay, Dusadhi Bazar, Ward No.1 Purbi Bhag	15A	Balak Madhy Vidyalay Piro Purbi Bhag Ward 10
2	Prathamik Vidyalay, Dusadhi Badhar, Ward Na. 1 (Paschmi Bhag)	16	Balak Madhy Vidyalay Piro Balak Pachimi Bhag Ward 10
3	Pushpa Uchcha Vidyalay, Piro (Uttari Bhag), Ward No.12	16A	Balak Madhy Vidyalay Piro Balak Pachimi Bhag Ward 10
3A	Pushpa Uchcha Vidyalay, Piro (Uttari Bhag), Ward No.12	17	Pushpa Uchcha Vidyalay Piro Primary Bhawan Ward No-12 Paschim Bhag
4	Pushpa Uchcha Vidyalay Piro (Dakshin Bhag) Ward No.12	17A	Pushpa Uchcha Vidyalay Piro Primary Bhawan Ward No-12 Paschim Bhag
4A	Pushpa Uchcha Vidyalay Piro (Dakshin Bhag) Ward No.12	18	Pushpa Uchcha Vidyalay Piro Primary Bhawan Ward No-12 Purbi Bhag
5	Kanya Madhya Vidyalay Piro Ward No. 11 (Purvi Bhag)	18A	Pushpa Uchcha Vidyalay Piro Primary Bhawan Ward No-12 Purbi Bhag
5A	Kanya Madhya Vidyalay Piro Ward No. 11 (Purvi Bhag)	19	Urdu Madhya Vidyalay, Piro Ward Na. 14,Uttari Bhag
6	Kanya Madhy Vidyalay, Piro Ward 11 Madhy Bhag	19A	Urdu Madhya Vidyalay, Piro Ward Na. 14,Uttari Bhag
7	Kanya Madhya Vidyalay Piro Ward No. 11 (Pachim Bhag)	20	Urdu Madhya Vidyalay, Ward No.14 Uttar Paschim Bhag
8	Urdu Prathamik Vidyalay, Milki, Ward No.5 Dakshin Bhag	20A	Urdu Madhya Vidyalay, Ward No.14 Uttar Paschim Bhag
8A	Urdu Prathamik Vidyalay, Milki, Ward No.5 Dakshin Bhag	21	Urdu Madhy Vidyalay, Piro Ward No 14 Dakshin Madhya Bhag
9	Manrega Bhawan Piro Purwi Bhag	21A	Urdu Madhy Vidyalay, Piro Ward No 14 Dakshin Madhya Bhag
10	Manerega Bhawan Piro (Pachmi Bhag)	22	Prathamik Vidyalay, Balua Tola, Ward Na. 17 Dakshni Bhag
11	Manrega Bhawan Piro Uttari Bhag	23	Prathamik Vidyalay, Balua Tola, Piro Ward No.17 (Uttar Bhag)
12	Urdu Prathamik Vidyalay, Bhagalapur Uttar Bhag ,Ward Na.3	24	Prathamik Vidyalay Ibrahimapur, Hindi Piro, Ward No.7 (Daya Bhag)
12A	Urdu Prathamik Vidyalay, Bhagalapur Uttar Bhag ,Ward Na.3	25	Prathamik Vidyalay, Ibrahimapur, Hindi Piro Ward No7 Madhy Bhag
13	Urdu Prathamik Vidyalay, Bhagalapur Dakshin Bhag ,Ward Na.3	26	Prathamik Vidyalay, Ibrahimapur, Hindi Piro Ward No7 Baya Bhag
14	Nagar Bhawan Piro Uttari Bhag	27	Prathamik Vidyalay Dhanpura Piro
14A	Nagar Bhawan Piro Uttari Bhag	28	Urdu Prathamik Vidyalay, Itimha Ganesh
15	Balak Madhy Vidyalay Piro Purbi Bhag Ward 10	29	Prathamik Vidyalay Chilabiliya

Contd....

Polling Station Level Election Results

Polling Station-wise Votes Secured by Overall Top Five Parties in Tarari Assembly in Assembly Election (AE) under Arrah Parliamentary Constituency in Bihar (2020)

Number of Polling Station	Winner - Sudama Prasad S/o Ganga Dayal Sah (CPI(ML) (L))	Runner-up - Narendra Kumar Pandey @ Sunil Pandey (IND)	3rd - Kaushal Kumar Vidyarthi (BJP)	4th - Anil Kumar (JTVP)	5th - Santosh Singh Chandra wanshi (RLSP)	NOTA	Other	Total Votes Secured
23	209	144	63	11	4	7	36	474
24	149	104	109	0	19	5	10	396
25	234	79	50	4	10	4	16	397
26	134	129	90	2	10	5	15	385
27	68	51	69	6	1	1	6	202
28	139	185	26	45	4	4	31	434
29	142	218	50	4	3	6	16	439
30	98	256	35	1	2	9	16	417
30A	233	191	17	1	1	1	15	459
31	46	314	24	3	5	4	10	406
31A	96	215	10	0	1	2	8	332
32	335	27	8	1	1	7	25	404
32A	353	11	1	0	0	3	8	376
33	127	179	129	6	10	16	41	508
34	68	333	19	1	1	3	14	439
34A	176	186	2	1	1	8	14	388
35	19	63	117	47	0	5	5	256
35A	51	248	16	5	2	10	19	351
36	72	71	115	17	1	3	8	287
36A	62	87	85	44	0	3	11	292
37	109	75	37	30	6	11	14	282
37A	85	64	62	13	15	3	16	258
38	122	255	31	0	5	7	13	433
39	329	131	5	5	0	5	18	493
40	295	172	30	9	0	9	29	544
41	162	162	93	41	5	6	32	501
42	170	140	58	5	7	17	28	425
43	135	138	24	4	41	5	19	366
43A	83	160	20	3	33	12	14	325
44	66	140	11	2	1	10	18	248
45	40	89	126	2	4	3	4	268
46	358	226	21	7	0	0	9	621
47	168	305	70	2	1	1	12	559
48	151	272	35	26	6	15	43	548
49	41	214	36	13	0	6	15	325

Contd....

Polling Station Level Election Results

Winner, Runner-up and 3rd Party Position & Winning Margin According to Polling Stations in Tarari Assembly in Assembly Election (AE) under Arrah Parliamentary Constituency in Bihar (2020)

Polling Station Number	Winner Party	Winner Votes (%)	Runner-up Party	Runner-up Votes (%)	Winning Margin Votes (%)	Third Party	Third Party Votes (%)	Other Votes (%)
49A	IND (NKPSP)	247 (78.41)	BJP	30 (9.52)	217 (68.89)	CPI(ML)(L)	17 (5.4)	21 (6.67)
50	IND (NKPSP)	212 (48.51)	CPI(ML)(L)	144 (32.95)	68 (15.56)	BJP	46 (10.53)	35 (8.01)
50A	IND (NKPSP)	188 (50.27)	CPI(ML)(L)	102 (27.27)	86 (23)	BJP	32 (8.56)	52 (13.9)
51	CPI(ML)(L)	252 (47.1)	IND (NKPSP)	194 (36.26)	58 (10.84)	BJP	17 (3.18)	72 (13.46)
52	CPI(ML)(L)	328 (79.42)	IND (NKPSP)	54 (13.08)	274 (66.34)	BJP	4 (0.97)	27 (6.54)
53	IND (NKPSP)	100 (28.25)	CPI(ML)(L)	99 (27.97)	1 (0.28)	BJP	56 (15.82)	99 (27.97)
54	IND (NKPSP)	132 (33.5)	CPI(ML)(L)	107 (27.16)	25 (6.34)	JTVP	74 (18.78)	81 (20.56)
55	CPI(ML)(L)	273 (79.59)	IND (NKPSP)	26 (7.58)	247 (72.01)	BJP	9 (2.62)	35 (10.2)
55A	CPI(ML)(L)	191 (62.42)	IND (NKPSP)	75 (24.51)	116 (37.91)	BJP	19 (6.21)	21 (6.86)
56	IND (NKPSP)	507 (90.05)	BJP	22 (3.91)	485 (86.14)	CPI(ML)(L)	16 (2.84)	18 (3.2)
57	IND (NKPSP)	265 (56.87)	CPI(ML)(L)	131 (28.11)	134 (28.76)	BJP	21 (4.51)	49 (10.52)
58	IND (NKPSP)	174 (31.24)	CPI(ML)(L)	151 (27.11)	23 (4.13)	BJP	75 (13.46)	157 (28.19)
59	CPI(ML)(L)	314 (85.56)	JTVP	22 (5.99)	292 (79.57)	IND (KS)	12 (3.27)	19 (5.18)
60	IND (NKPSP)	212 (49.42)	CPI(ML)(L)	125 (29.14)	87 (20.28)	JTVP	33 (7.69)	59 (13.75)
60A	IND (NKPSP)	114 (36.77)	CPI(ML)(L)	112 (36.13)	2 (0.64)	JTVP	44 (14.19)	40 (12.9)
61	IND (NKPSP)	217 (35.46)	CPI(ML)(L)	200 (32.68)	17 (2.78)	JTVP	101 (16.5)	94 (15.36)
62	CPI(ML)(L)	127 (41.78)	IND (NKPSP)	67 (22.04)	60 (19.74)	JTVP	55 (18.09)	55 (18.09)
62A	IND (NKPSP)	96 (29.27)	JTVP	95 (28.96)	1 (0.31)	CPI(ML)(L)	80 (24.39)	57 (17.38)
63	JTVP	278 (45.57)	CPI(ML)(L)	214 (35.08)	64 (10.49)	IND (NKPSP)	62 (10.16)	56 (9.18)
64	JTVP	155 (42.12)	CPI(ML)(L)	128 (34.78)	27 (7.34)	IND (NKPSP)	45 (12.23)	40 (10.87)
65	IND (NKPSP)	190 (40.25)	JTVP	134 (28.39)	56 (11.86)	CPI(ML)(L)	48 (10.17)	100 (21.19)
65A	IND (NKPSP)	149 (35.9)	JTVP	98 (23.61)	51 (12.29)	CPI(ML)(L)	94 (22.65)	74 (17.83)
66	IND (NKPSP)	147 (49.83)	CPI(ML)(L)	63 (21.36)	84 (28.47)	JTVP	47 (15.93)	38 (12.88)
66A	IND (NKPSP)	151 (51.89)	BJP	54 (18.56)	97 (33.33)	JTVP	51 (17.53)	35 (12.03)
67	IND (NKPSP)	110 (43.65)	JTVP	73 (28.97)	37 (14.68)	IND (SPRS)	18 (7.14)	51 (20.24)
67A	IND (NKPSP)	138 (50)	JTVP	80 (28.99)	58 (21.01)	BJP	21 (7.61)	37 (13.41)
68	IND (NKPSP)	206 (61.86)	CPI(ML)(L)	68 (20.42)	138 (41.44)	JTVP	27 (8.11)	32 (9.61)
68A	IND (NKPSP)	203 (60.24)	CPI(ML)(L)	85 (25.22)	118 (35.02)	JTVP	17 (5.04)	32 (9.5)
69	IND (NKPSP)	176 (44.33)	JTVP	82 (20.65)	94 (23.68)	CPI(ML)(L)	77 (19.4)	62 (15.62)
70	CPI(ML)(L)	227 (45.95)	IND (NKPSP)	225 (45.55)	2 (0.4)	BJP	14 (2.83)	28 (5.67)
71	IND (NKPSP)	195 (43.72)	BJP	107 (23.99)	88 (19.73)	CPI(ML)(L)	103 (23.09)	41 (9.19)
72	BJP	148 (38.44)	IND (NKPSP)	118 (30.65)	30 (7.79)	CPI(ML)(L)	81 (21.04)	38 (9.87)
73	IND (NKPSP)	302 (63.58)	CPI(ML)(L)	122 (25.68)	180 (37.9)	BJP	18 (3.79)	33 (6.95)
73A	IND (NKPSP)	371 (85.68)	BJP	33 (7.62)	338 (78.06)	CPI(ML)(L)	17 (3.93)	12 (2.77)
74	JTVP	475 (78)	IND (NKPSP)	42 (6.9)	433 (71.1)	CPI(ML)(L)	33 (5.42)	59 (9.69)

Contd....

Socio-Economic Amenities - Rural

Access to Education Facilities

Particulars	Number of Villages (% of Population)				
	Available	Not Available	If Not Available (Distance of Nearest Facility)		
			A	B	C
Govt. Primary School	144 (95)	27 (5)	25 (5)	2 (0)	0 (0)
Private Primary School	20 (18)	151 (82)	0 (0)	0 (0)	0 (0)
Govt. Middle School	92 (71)	79 (29)	59 (20)	17 (7)	0 (0)
Private Middle School	13 (14)	158 (86)	0 (0)	0 (0)	0 (0)
Govt. Secondary School	22 (34)	149 (66)	67 (28)	80 (35)	0 (0)
Private Secondary School	13 (26)	158 (74)	0 (0)	0 (0)	0 (0)
Govt. Senior Secondary School	11 (21)	160 (79)	79 (34)	81 (46)	0 (0)
Private Senior Secondary School	0 (0)	171 (100)	0 (0)	0 (0)	0 (0)
Govt. Arts and Science Degree College	0 (0)	171 (100)	0 (0)	20 (10)	149 (89)
Private Arts and Science Degree College	2 (1)	169 (99)	0 (0)	0 (0)	0 (0)
Govt. Engineering College	0 (0)	171 (100)	0 (0)	0 (0)	0 (0)
Private Engineering College	0 (0)	171 (100)	0 (0)	0 (0)	171 (100)
Govt. Medicine College	0 (0)	171 (100)	0 (0)	0 (0)	171 (100)
Private Medicine College	0 (0)	171 (100)	0 (0)	0 (0)	0 (0)
Govt. Management Institute	0 (0)	171 (100)	0 (0)	0 (0)	171 (100)
Private Management Institute	0 (0)	171 (100)	0 (0)	0 (0)	0 (0)
Govt. Polytechnic	0 (0)	171 (100)	0 (0)	0 (0)	171 (100)
Private Polytechnic	0 (0)	171 (100)	0 (0)	0 (0)	0 (0)
Govt. Vocational Training School/ITI	1 (0)	170 (100)	0 (0)	20 (7)	150 (92)
Private Vocational Training School/ITI	0 (0)	171 (100)	0 (0)	0 (0)	0 (0)
Govt. Non Formal Training Centre	1 (0)	170 (100)	0 (0)	20 (7)	150 (92)
Private Non Formal Training Centre	0 (0)	171 (100)	0 (0)	0 (0)	0 (0)
Govt. School For Disabled	0 (0)	171 (100)	0 (0)	0 (0)	171 (100)
Private School For Disabled	0 (0)	171 (100)	0 (0)	0 (0)	0 (0)
Government Others	1 (0)	170 (100)	0 (0)	20 (7)	150 (92)
Private Others	0 (0)	171 (100)	0 (0)	0 (0)	0 (0)

Note : Distance A : Less than 5 km; B : Between 5-10 km; C : 10+ km.; Source : Data Analysis is based on 2011 Census.

DISCLAIMER

The Terms of Use and Disclaimer of Datanet India Private Limited (hereinafter referred to as "Datanet") for use of this analysis report of **Tarari Assembly Constituency (Tarari Vidhan Sabha)** :-

1. **Assembly Factbook™** is a Registered Trade Mark owned by Datanet.
2. All the maps are sketched and graphical representation only and have not been drawn to the scale and also not to represent the actual geographical area or boundary of the unit.
3. The data for the aforesaid analysis is based on authentic sources and has been culled from the various publications of Census, CSO and NSSO for district and block level data, various central and state government departments, Central & State Elections Commissions and the concerned Returning Officers' releases, Electoral Rolls, Election results and allied publications, internal assessment, surveys, estimates and analysis. Therefore, certain adjustment of data at micro level may have been done to arrive closer to the macro data.
4. Data have been provided on an "As Is" and "As AVAILABLE" basis
5. The colours shown in the maps or diagram and charts of a particular party, alliance or AC are indicative and do not represent them.
6. This publication which includes maps, sheets, graphs and data would be the property under copyright of Datanet only. The user may use these for its internal study, analysis and research purposes. It's public display, re-selling or any commercial uses by the user are not allowed.
7. Datanet has taken due care and caution in compilation and processing of data and allied information, but does not guarantee the accuracy, adequacy or completeness of any information/analysis and will be not responsible for any errors or omissions or for the results obtained from the use of such information/analysis.
8. All the contents for the publication have been culled from various authentic sources and Datanet reasonably believes such sources to be reliable, but does not make any representations, express or implied as to the accuracy or fitness of use of such information. The information or contents of the information/analysis do not constitute advice and should not be relied upon in making (or refraining from making) any decision. Any reliance placed upon the information provided by Datanet is the sole responsibility and strictly at the user's risk.
9. In no event will Datanet be liable for any damages (including, without limitation, damages for loss of business projects, or loss of profits) arising in contract, tort or otherwise from the use of or inability to use any of its contents, or from any action taken (or refrained from being taken) as a result of using the analysis or any of its contents. Datanet its directors, owners, editors, officials, employees, distributor and agents or any associate will not be liable for any errors in the information contained or any consequences arising from the use of the contents of the provided information/analysis.
10. If any provision of these terms and conditions is held invalid or illegal or unenforceable for any reason by any court of competent jurisdiction, such provision shall be severed and the remainder of provisions of the terms and conditions shall continue in full force and effect as if the Term of Use had been executed with the invalid, illegal or unenforceable provision eliminated.
11. If there are any discrepancies in the information provided, please bring it to attention of Datanet for suitable rectification measures.

**Buy Online This Complete Book At
Datanet India eBooks Store**

www.indiastatpublications.com

or go directly at

[http://www.indiastatpublications.com/
Assembly_factbook/Bihar/Arrah/Tarari](http://www.indiastatpublications.com/Assembly_factbook/Bihar/Arrah/Tarari)

 **india**stat**elections**

ISBN : 978-93-5301-864-1



9 789353 018641