



Bihar

# Assembly Factbook™

Gurua Assembly Constituency



Key Electoral Data of Gurua  
Assembly Constituency (Vidhan Sabha)

Bihar

# Assembly Factbook™

Gurua Assembly Constituency



Gurua Vidhan Sabha

## **Editor & Director**

Dr. R.K. Thukral

## **Research Editor**

Dr. Shafeeq Rahman

## **Compiled, Researched and Published by Datanet India Pvt. Ltd.**

D-100, 1st Floor,

Okhla Industrial Area, Phase-I,  
New Delhi- 110020.

Ph.: 91-11- 43580781-84

Email : support@indiastatpublications.com

Website : www.indiastatelections.com

## **Online Book Store :**

www.indiastatpublications.com

**Report No. :** AFB/BR-225-0125

**ISBN :** 978-93-5301-840-5

**First Edition :** January, 2018

**Eighth Updated Edition :** January, 2025

**Price :** Rs. 11500/-

US\$ 310

**© Datanet India Pvt. Ltd.**

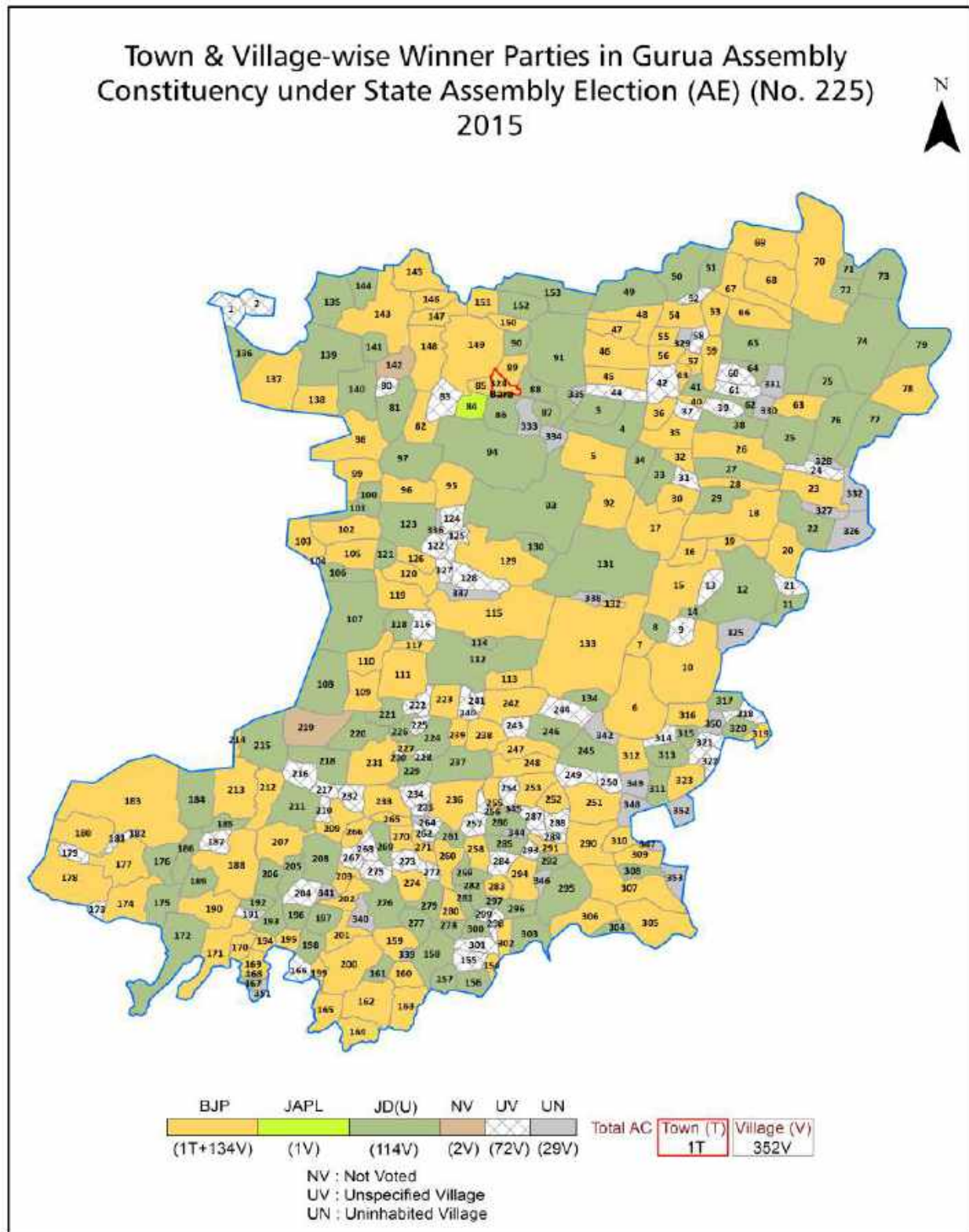
All rights reserved. No part of this book may be reproduced, stored in a retrieval system or transmitted in any form or by any means, mechanical photocopying, photographing, scanning, recording or otherwise without the prior written permission of the publisher. Please refer to Disclaimer at page no. 280 for the use of this publication.

Printed in India

No.	Particulars	Page No.
	<b>Introduction</b>	
1	Assembly Constituency - (Vidhan Sabha) at a Glance   Features of Assembly as per Delimitation Commission of India (2008)	1-2
	<b>Location and Political Maps</b>	
2	Location Map   Boundaries of Assembly Constituency - (Vidhan Sabha) in District   Boundaries of Assembly Constituency under Parliamentary Constituency - (Lok Sabha)   Town & Village-wise Winner Parties- 2024, 2020, 2019, 2015, 2014, 2010 and 2009	3-11
	<b>Administrative Setup (2011)</b>	
3	District   Sub-district   Towns   Villages   Inhabited Villages   Uninhabited Villages   Village Panchayat   Intermediate Panchayat	12-28
	<b>Demographics (2011)</b>	
4	Population   Households   Rural/Urban Population   Towns and Villages by Population Size   Sex Ratio (Total & 0-6 Years)   Religious Population   Social Population   Literacy Rate	29-30
	<b>Electoral Features</b>	
5	Important Dates of Last Elections Held   Electors by Gender   Service Electors   Voters   Voters Turnout   Polling Stations & Average Number of Electors per Polling Station   Electors by Age Group   Present Elected Representatives	31-36
	<b>Historical Summary Election Results</b>	
6	Vote Share of Major Parties   Winning Margin (Number & Percentage)   Polarity of Parties   Summary Result of Assembly Segment of Parliamentary Elections 2024, 2019, 2014, 2009, 2004 and 1999   Summary Result of Assembly Elections 2020, 2015, 2010, 2005 (Oct), 2005 (Feb), 2000, 1995, 1990, 1985, 1980 and 1977	37-57
	<b>Polling Station Level Election Results</b>	
7	Name and Number of Polling Station 2024, 2020, 2019, 2015, 2014, 2010 and 2009   Polling Station-wise Electors, Voters & Voters Turnout 2024, 2020, 2019, 2015, 2014, 2010 and 2009   Polling Station wise Elections Results 2024, 2020, 2019, 2015, 2014, 2010 and 2009	58-259
	<b>Share of Assembly Constituency</b>	
8	Share of Assembly Constituency - (Vidhan Sabha) in State, District and Parliamentary Constituency - (Lok Sabha)	260
	<b>Socio-Economic Amenities (2011)</b>	
9	Access to Administrative Units   Agricultural, Manufacturing and Industrial Commodities   Demographic Indicators   Education   Health & Manpower   Drinking Water Supply   Sanitation   Entertainment and Recreations Infrastructure   Power   Food Allocation Distribution and Marketing of Agriculture Commodities Infrastructure   Transport and Road Infrastructure   Communication   Banking and Financial Services   Land Use   Irrigation Source	262-276
10	<b>Abbreviation &amp; Sources</b>	277-279
11	<b>Disclaimer</b>	280



## Location & Political Map



## Administrative Setup

### List of Village Panchayat & Intermediate Panchayat (Block) Name - 2011

Village Name	Village Panchayat Name	Intermediate Panchayat Name
Aila	Dubba	Gurua
Akori Khap	Kolauna	Gurua
Akothara	Chilor	Gurua
Amarpur	Simaru	Gurua
Amwan	Daboor	Guraru
Anantpur	Diha	Guraru
Arsi Kalan	Raghunath Khap	Gurua
Arsi Khurd	Dubba	Gurua
Asani	Ghatera	Guraru
Atopur	Pakri	Gurua
Aunradih	Paluhara	Gurua
Azmatganj	Ajmatganj	Paraiya
Baburi Chak	Manjhiyawa	Paraiya
Bagahi	Bagahi	Paraiya
Bagahi	Karhatha	Paraiya
Bagdiha	Gudru	Guraru
Bahabalpur	Gudru	Guraru
Bahera	Konchi	Guraru
Baida	Paluhara	Gurua
Baidpura	Kolauna	Gurua
Baigoman	Punakala	Paraiya
Baiju Bigha	Belauti	Gurua
Balganwan	Dubba	Gurua
Balia	Ghatera	Guraru
Banara	Devkali	Guraru
Banaul	Tilori	Guraru
Bara	Paluhara	Gurua
Bara	Chilor	Gurua
Barahi Bigha	Gurua	Gurua

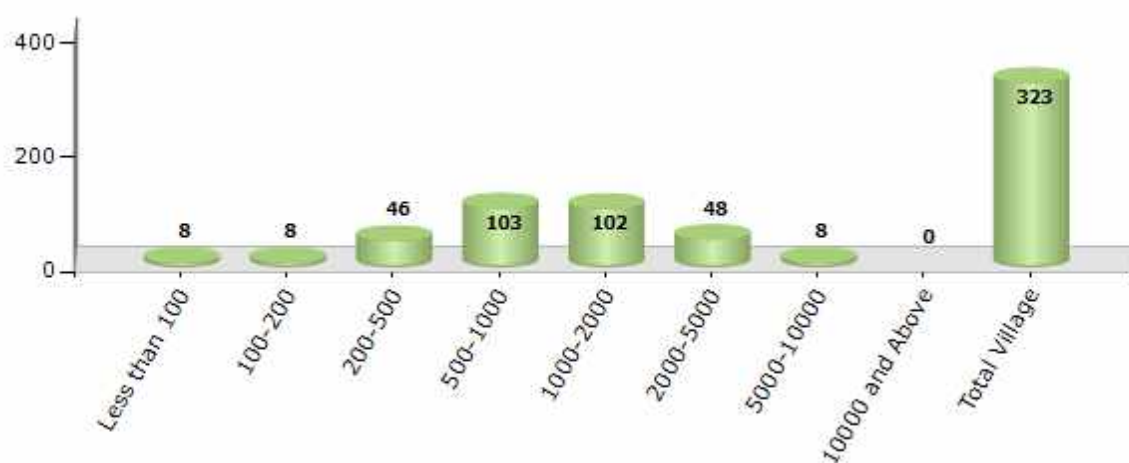
Contd....

## Demographics

### Number of Villages by Population Size - 2011

Less than 100	100-200	200-500	500-1000	1000-2000	2000-5000	5000-10000	10000 and Above	Total Village
8	8	46	103	102	48	8	0	323

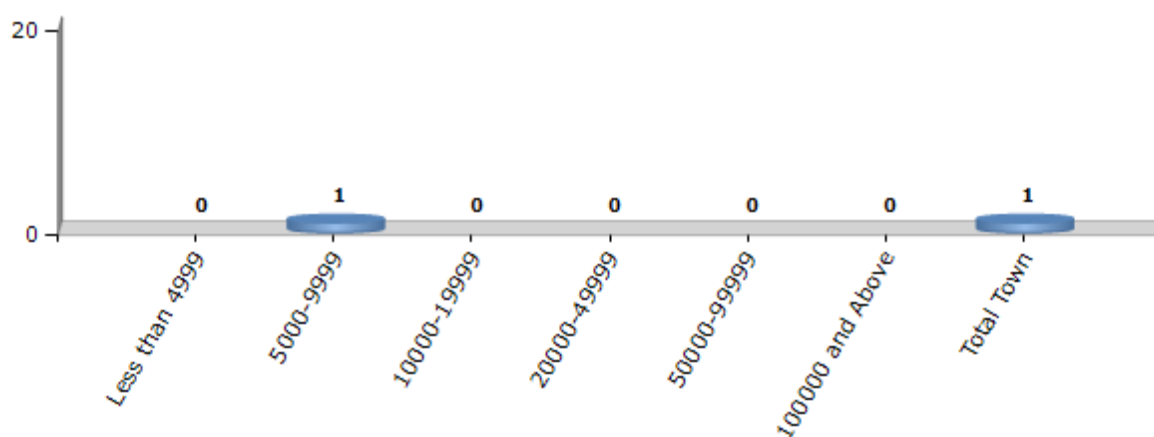
Number of Villages by Population Size - 2011



### Number of Towns by Population Size - 2011

Less than 4999	5000-9999	10000-19999	20000-49999	50000-99999	100000 and Above	Total Town
0	1	0	0	0	0	1

Number of Towns by Population Size - 2011

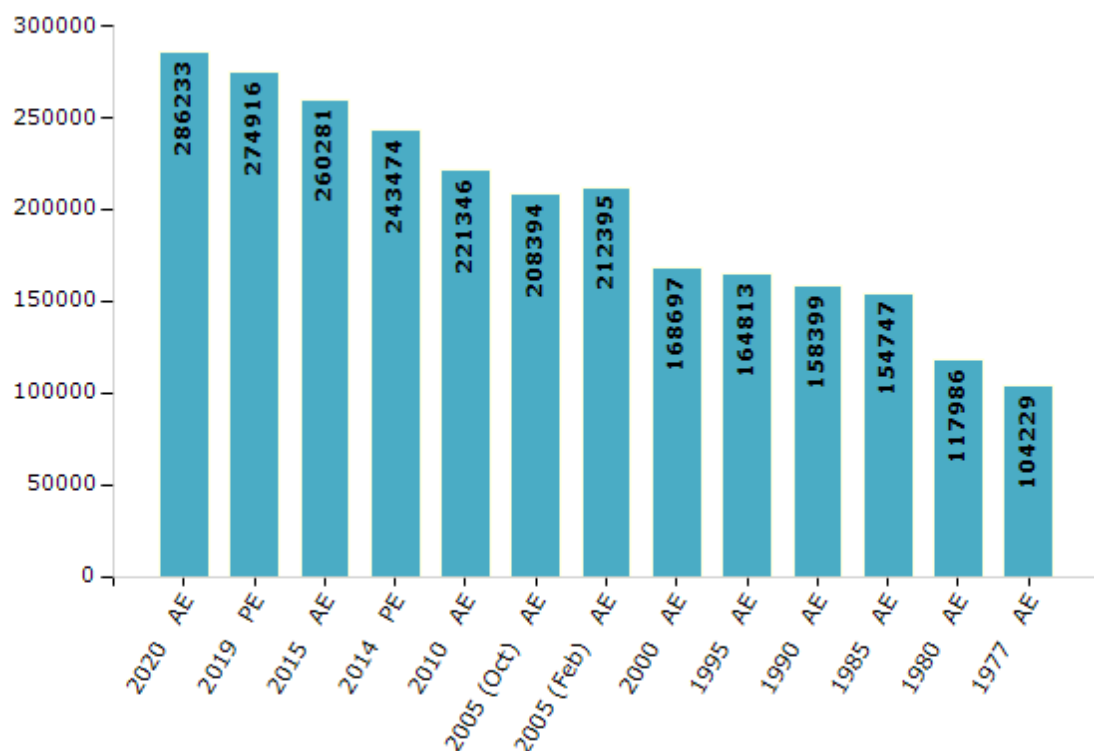


## Electoral Features

### Electors by Male & Female

Year	Male	Female	Others	Total	Year	Male	Female	Others	Total
2020 AE	148859	137370	4	286233	1995 AE	86466	78347	-	164813
2019 PE	143301	131610	5	274916	1990 AE	84256	74143	-	158399
2015 AE	138745	121527	9	260281	1985 AE	91338	63409	-	154747
2014 PE	130295	113172	7	243474	1980 AE	62908	55078	-	117986
2010 AE	119222	102124	0	221346	1977 AE	53794	50435	-	104229
2009 PE	-	-	-	-	1972 AE	-	-	-	-
2005 (Oct) AE	110341	98053	-	208394	1969 AE	-	-	-	-
2005 (Feb) AE	112218	100177	-	212395	1967 AE	-	-	-	-
2004 PE	-	-	-	-	1962 AE	-	-	-	-
2000 AE	89062	79635	-	168697	1957 AE	-	-	-	-
1999 PE	-	-	-	-	1952 AE	-	-	-	-

Number of Electors



**Note :** AE : Assembly Election, PE : Assembly Segment of Parliamentary Election

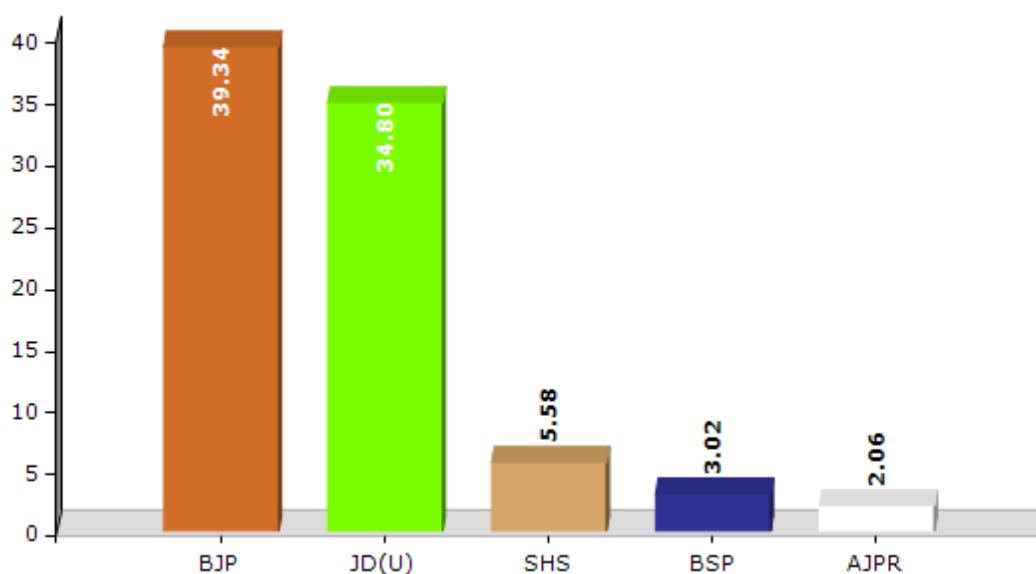


## Historical Summary Election Results

### Summary Result of Assembly Election - 2015

Candidate Name	Party	Votes	Votes %
Rajiv Nandan	BJP	56480	39.34
Ramchandra Prasad Singh	JD(U)	49965	34.8
Uday Kumar Verma	SHS	8007	5.58
Deonandan Yadav	BSP	4330	3.02
Randhir Kumar Singh	AJPR	2955	2.06
Anwar Ali Khan	NCP	2681	1.87
Gopal Prasad	JAPL	2658	1.85
Ram Prakash Singh 'Chuman'	SASAPT	2650	1.85
Shalesh Kumar	IND	2434	1.7
Upendra Yadav	CPI(ML)(L)	1872	1.3
Ajay Kumar	PMS	1783	1.24
Chandrashekhar Prasad	AHFBK	1710	1.19
	NOTA	6032	4.2

Votes Percentage of Top Parties - 2015



## Polling Station Level Election Results

### Number and Name of Polling Stations (PS) (2020)

Number of Polling Stations	Name of Polling Stations	Number of Polling Stations	Name of Polling Stations
1	Madhya Vidyalay, Mithapur	16	Prathamik Vidyalay, Mahadevapur
2	Utkramit Madhya Vidyalay, Keraki	17	Madhya Vidyalay, Karama Paschim Bhag
3	Prathamik Vidyalay, Karamdih	17A	Madhya Vidyalay, Karama Paschim Bhag
4	Madhya Vidyalay, Kanausi Balkhor	18	Prathamik Vidyalay, Plaki Sultani
5	Prathamik Vidyalay, Itawan	19	Urdu Utkramit Madhya Vidyalay, Mohammadapur
6	Samudayik Vikas Bhawan, Dhanu Bigha	20	Utkramit Madhya Vidyalay, Gudar (Purvi Bhag)
7	Madhya Vidyalay, Kanausi Balkhora (Dakshini Bhag)	20A	Utkramit Madhya Vidyalay, Gudar (Purvi Bhag)
7A	Madhya Vidyalay, Kanausi Balkhora (Dakshini Bhag)	21	Prathamik Vidyalay, Ajad Vigha
8	Prathamik Vidyalay, Vijayapur	22	Prathamik Vidyalay, Rukunpur
8A	Prathamik Vidyalay, Vijayapur	23	Tahasil Kachahari, Bahavalapur (Utari Bhag)
9	Prathamik Vidyalay, Bhimpur	24	Tahasil Kachahari, Bahavalapur (Dakshini Bhag)
10	Utkramit Madhya Vidyalay, Sondiha (Naya Bhavan)	24A	Tahasil Kachahari, Bahavalapur (Dakshini Bhag)
11	Utkramit Madhya Vidyalay, Rauna (Utari Bhag)	25	Sarwoday Uchcha Vidyalay, Bara Guraru (Utari Bhag)
11A	Utkramit Madhya Vidyalay, Rauna (Utari Bhag)	25A	Sarwoday Uchcha Vidyalay, Bara Guraru (Utari Bhag)
12	Utkramit Madhya Vidyalay, Rauna (Dakshini Bhag)	26	Samudayik Bhawan, Bagadiha
12A	Utkramit Madhya Vidyalay, Rauna (Dakshini Bhag)	27	Sarwoday Uchcha Vidyalay, Bara Guraru (Dakshini Bhag)
13	Utkramit Madhya Vidyalay, Rauna Tola Shankarvigha	27A	Sarwoday Uchcha Vidyalay, Bara Guraru (Dakshini Bhag)
14	Prathamik Vidyalay, Manziyava Paschim Bhag	28	Sarwoday Uchcha Vidyalay, Bara Guraru (Kamra Bich Ka)
14A	Prathamik Vidyalay, Manziyava Paschim Bhag	28A	Sarwoday Uchcha Vidyalay, Bara Guraru (Kamra Bich Ka)
15	Madhya Vidyalay, Palaki Sakhi Paschim Bhag	29	Prathamik Vidyalay, Daulatapur, Bariyawan Paschim Bhag
15A	Madhya Vidyalay, Palaki Sakhi Paschim Bhag	29A	Prathamik Vidyalay, Daulatapur, Bariyawan Paschim Bhag

Contd....

## Polling Station Level Election Results

### Polling Station-wise Votes Secured by Overall Top Five Parties in Gurua Assembly in Assembly Election (AE) under Aurangabad Parliamentary Constituency in Bihar (2020)

Number of Polling Station	Winner - Vinay Kumar (RJD)	Runner-up - Rajiv Nandan (BJP)	3rd - Raghvendra Narayan Yadav (BSP)	4th - Sudhir Kumar Verma (JAPL)	5th - Yugesh Paswan (RSPS)	NOTA	Other	Total Votes Secured
26	94	224	15	10	0	2	31	376
27	192	63	7	17	2	0	26	307
27A	175	97	13	18	3	0	32	338
28	53	180	2	6	2	5	51	299
28A	84	150	36	7	0	6	39	322
29	250	45	12	6	20	0	49	382
29A	130	128	6	5	5	0	45	319
30	162	44	125	14	5	7	64	421
30A	92	79	63	64	5	0	45	348
31	159	257	7	5	4	3	37	472
32	272	193	45	44	5	3	53	615
33	261	130	41	7	3	3	29	474
34	160	220	12	14	6	3	38	453
35	272	72	9	5	9	1	38	406
36	333	149	37	16	2	4	39	580
37	245	152	82	4	4	2	45	534
38	147	109	67	17	5	2	13	360
38A	81	189	13	33	4	2	27	349
39	113	151	7	117	8	0	40	436
40	50	401	6	25	3	6	34	525
41	181	240	30	21	4	2	39	517
42	136	193	6	10	8	4	52	409
42A	216	158	14	6	3	2	28	427
43	522	136	9	7	16	1	60	751
44	266	115	38	6	6	3	26	460
44A	204	128	90	12	10	1	47	492
45	178	151	53	10	0	4	44	440
45A	207	78	49	7	6	2	41	390
46	84	192	4	22	1	3	39	345
46A	114	126	56	12	8	2	49	367
47	277	123	39	21	10	3	42	515
48	371	130	19	16	10	0	32	578
49	241	156	19	29	7	5	48	505
50	203	138	12	65	8	1	57	484
51	53	173	55	9	2	2	47	341

Contd....

## Polling Station Level Election Results

**Winner, Runner-up and 3rd Party Position & Winning Margin According to Polling Stations in Gurua Assembly in Assembly Election (AE) under Aurangabad Parliamentary Constituency in Bihar (2020)**

Polling Station Number	Winner Party	Winner Votes (%)	Runner-up Party	Runner-up Votes (%)	Winning Margin Votes (%)	Third Party	Third Party Votes (%)	Other Votes (%)
52	BJP	330 (58.41)	RJD	177 (31.33)	153 (27.08)	JAPL	9 (1.59)	49 (8.67)
53	BJP	218 (60.72)	RJD	79 (22.01)	139 (38.71)	IND (BK)	15 (4.18)	47 (13.09)
54	RJD	141 (48.62)	BSP	57 (19.66)	84 (28.96)	BJP	34 (11.72)	58 (20)
55	RJD	211 (50.24)	BSP	85 (20.24)	126 (30)	BJP	73 (17.38)	51 (12.14)
56	RJD	225 (57.11)	BJP	75 (19.04)	150 (38.07)	BSP	56 (14.21)	38 (9.64)
56A	RJD	202 (60.48)	BSP	52 (15.57)	150 (44.91)	BJP	40 (11.98)	40 (11.98)
57	BJP	233 (40.17)	RJD	180 (31.03)	53 (9.14)	BSP	31 (5.34)	136 (23.45)
58	RJD	513 (90.8)	RSPS	10 (1.77)	503 (89.03)	BSP	5 (0.88)	37 (6.55)
59	BJP	238 (43.75)	BSP	137 (25.18)	101 (18.57)	RJD	83 (15.26)	86 (15.81)
60	BSP	182 (34.02)	RJD	155 (28.97)	27 (5.05)	BJP	117 (21.87)	81 (15.14)
61	JAPL	135 (39.71)	BJP	126 (37.06)	9 (2.65)	RJD	59 (17.35)	20 (5.88)
61A	RJD	111 (28.68)	BJP	85 (21.96)	26 (6.72)	JAPL	80 (20.67)	111 (28.68)
62	BJP	220 (49.44)	JAPL	99 (22.25)	121 (27.19)	RJD	53 (11.91)	73 (16.4)
63	RJD	112 (42.91)	BJP	90 (34.48)	22 (8.43)	BSP	24 (9.2)	35 (13.41)
64	RJD	212 (50)	BJP	155 (36.56)	57 (13.44)	BSP	8 (1.89)	49 (11.56)
65	BJP	182 (33.7)	RJD	171 (31.67)	11 (2.03)	JAPL	62 (11.48)	125 (23.15)
66	RJD	250 (62.66)	BSP	68 (17.04)	182 (45.62)	BJP	34 (8.52)	47 (11.78)
66A	RJD	130 (38.24)	BJP	130 (38.24)	0 (0)	JAPL	24 (7.06)	56 (16.47)
67	BJP	183 (38.77)	BSP	130 (27.54)	53 (11.23)	JAPL	73 (15.47)	86 (18.22)
68	BSP	162 (37.24)	BJP	146 (33.56)	16 (3.68)	RJD	75 (17.24)	52 (11.95)
69	BJP	198 (40.66)	RJD	180 (36.96)	18 (3.7)	BSP	56 (11.5)	53 (10.88)
70	BJP	162 (49.09)	RJD	89 (26.97)	73 (22.12)	BSP	33 (10)	46 (13.94)
71	RJD	231 (46.95)	BJP	84 (17.07)	147 (29.88)	BSP	55 (11.18)	122 (24.8)
71A	RJD	279 (69.06)	BSP	61 (15.1)	218 (53.96)	BJP	23 (5.69)	41 (10.15)
72	RJD	168 (42.64)	BJP	110 (27.92)	58 (14.72)	BSP	28 (7.11)	88 (22.34)
73	RJD	131 (28.48)	BJP	118 (25.65)	13 (2.83)	BSP	91 (19.78)	120 (26.09)
73A	RJD	274 (61.3)	BJP	78 (17.45)	196 (43.85)	BSP	37 (8.28)	58 (12.98)
74	RJD	146 (51.77)	BJP	96 (34.04)	50 (17.73)	BSP	7 (2.48)	33 (11.7)
75	BJP	241 (48.49)	RJD	204 (41.05)	37 (7.44)	BSP	15 (3.02)	37 (7.44)
76	RJD	211 (44.8)	BJP	117 (24.84)	94 (19.96)	BSP	70 (14.86)	73 (15.5)
77	RJD	251 (52.29)	BJP	180 (37.5)	71 (14.79)	BSP	8 (1.67)	41 (8.54)
78	BJP	125 (36.13)	RJD	120 (34.68)	5 (1.45)	BSP	53 (15.32)	48 (13.87)
78A	RJD	182 (53.37)	BJP	88 (25.81)	94 (27.56)	JAPL	16 (4.69)	55 (16.13)
79	BJP	165 (39.47)	RJD	116 (27.75)	49 (11.72)	JAPL	113 (27.03)	24 (5.74)
80	JAPL	192 (36.85)	RJD	165 (31.67)	27 (5.18)	BJP	98 (18.81)	66 (12.67)

Contd....

## Socio-Economic Amenities - Rural

## Access to Education Facilities

Particulars	Number of Villages (% of Population)				
	Available	Not Available	If Not Available (Distance of Nearest Facility)		
			A	B	C
Govt. Primary School	264 (90)	59 (10)	18 (3)	39 (6)	0 (0)
Private Primary School	15 (9)	308 (91)	0 (0)	1 (0)	0 (0)
Govt. Middle School	132 (59)	191 (41)	123 (28)	29 (6)	38 (7)
Private Middle School	8 (6)	315 (94)	1 (0)	0 (0)	0 (0)
Govt. Secondary School	12 (10)	311 (90)	20 (5)	25 (7)	264 (78)
Private Secondary School	3 (4)	320 (96)	0 (0)	0 (0)	1 (0)
Govt. Senior Secondary School	5 (5)	318 (95)	28 (8)	37 (10)	247 (77)
Private Senior Secondary School	2 (3)	321 (97)	0 (0)	1 (0)	5 (1)
Govt. Arts and Science Degree College	0 (0)	323 (100)	3 (0)	11 (3)	299 (93)
Private Arts and Science Degree College	0 (0)	323 (100)	0 (0)	0 (0)	10 (3)
Govt. Engineering College	0 (0)	323 (100)	0 (0)	0 (0)	0 (0)
Private Engineering College	0 (0)	323 (100)	0 (0)	3 (2)	320 (98)
Govt. Medicine College	0 (0)	323 (100)	0 (0)	3 (2)	320 (98)
Private Medicine College	0 (0)	323 (100)	0 (0)	0 (0)	0 (0)
Govt. Management Institute	0 (0)	323 (100)	0 (0)	3 (2)	320 (98)
Private Management Institute	0 (0)	323 (100)	0 (0)	0 (0)	0 (0)
Govt. Polytechnic	0 (0)	323 (100)	0 (0)	3 (2)	320 (98)
Private Polytechnic	0 (0)	323 (100)	0 (0)	0 (0)	0 (0)
Govt. Vocational Training School/ITI	0 (0)	323 (100)	0 (0)	3 (2)	320 (98)
Private Vocational Training School/ITI	0 (0)	323 (100)	0 (0)	0 (0)	0 (0)
Govt. Non Formal Training Centre	0 (0)	323 (100)	0 (0)	3 (2)	320 (98)
Private Non Formal Training Centre	0 (0)	323 (100)	0 (0)	0 (0)	0 (0)
Govt. School For Disabled	0 (0)	323 (100)	0 (0)	3 (2)	320 (98)
Private School For Disabled	0 (0)	323 (100)	0 (0)	0 (0)	0 (0)
Government Others	0 (0)	323 (100)	0 (0)	3 (2)	320 (98)
Private Others	0 (0)	323 (100)	0 (0)	0 (0)	0 (0)

Note : Distance A : Less than 5 km; B : Between 5-10 km; C : 10+ km.; Source : Data Analysis is based on 2011 Census.

## DISCLAIMER

The Terms of Use and Disclaimer of Datanet India Private Limited (hereinafter referred to as "Datanet") for use of this analysis report of **Gurua Assembly Constituency (Gurua Vidhan Sabha)** :-

1. **Assembly Factbook™** is a Registered Trade Mark owned by Datanet.
2. All the maps are sketched and graphical representation only and have not been drawn to the scale and also not to represent the actual geographical area or boundary of the unit.
3. The data for the aforesaid analysis is based on authentic sources and has been culled from the various publications of Census, CSO and NSSO for district and block level data, various central and state government departments, Central & State Elections Commissions and the concerned Returning Officers' releases, Electoral Rolls, Election results and allied publications, internal assessment, surveys, estimates and analysis. Therefore, certain adjustment of data at micro level may have been done to arrive closer to the macro data.
4. Data have been provided on an "As Is" and "As AVAILABLE" basis
5. The colours shown in the maps or diagram and charts of a particular party, alliance or AC are indicative and do not represent them.
6. This publication which includes maps, sheets, graphs and data would be the property under copyright of Datanet only. The user may use these for its internal study, analysis and research purposes. It's public display, re-selling or any commercial uses by the user are not allowed.
7. Datanet has taken due care and caution in compilation and processing of data and allied information, but does not guarantee the accuracy, adequacy or completeness of any information/analysis and will be not responsible for any errors or omissions or for the results obtained from the use of such information/analysis.
8. All the contents for the publication have been culled from various authentic sources and Datanet reasonably believes such sources to be reliable, but does not make any representations, express or implied as to the accuracy or fitness of use of such information. The information or contents of the information/analysis do not constitute advice and should not be relied upon in making (or refraining from making) any decision. Any reliance placed upon the information provided by Datanet is the sole responsibility and strictly at the user's risk.
9. In no event will Datanet be liable for any damages (including, without limitation, damages for loss of business projects, or loss of profits) arising in contract, tort or otherwise from the use of or inability to use any of its contents, or from any action taken (or refrained from being taken) as a result of using the analysis or any of its contents. Datanet its directors, owners, editors, officials, employees, distributor and agents or any associate will not be liable for any errors in the information contained or any consequences arising from the use of the contents of the provided information/analysis.
10. If any provision of these terms and conditions is held invalid or illegal or unenforceable for any reason by any court of competent jurisdiction, such provision shall be severed and the remainder of provisions of the terms and conditions shall continue in full force and effect as if the Term of Use had been executed with the invalid, illegal or unenforceable provision eliminated.
11. If there are any discrepancies in the information provided, please bring it to attention of Datanet for suitable rectification measures.



**Buy Online This Complete Book At**  
**Datanet India eBooks Store**

[www.indiastatpublications.com](http://www.indiastatpublications.com)

or go directly at

[http://www.indiastatpublications.com/  
Assembly\\_factbook/Bihar/Aurangabad/ Gurua](http://www.indiastatpublications.com/Assembly_factbook/Bihar/Aurangabad/Gurua)

 **indiaSTAT**elections

ISBN : 978-93-5301-840-5



9 789353 018405