



Bihar

Assembly Factbook™

Kutumba Assembly Constituency



Key Electoral Data of Kutumba
Assembly Constituency (Vidhan Sabha)

Bihar

Assembly Factbook™

Kutumba Assembly Constituency



Kutumba Vidhan Sabha

Editor & Director

Dr. R.K. Thukral

Research Editor

Dr. Shafeeq Rahman

Compiled, Researched and Published by Datanet India Pvt. Ltd.

D-100, 1st Floor,

Okhla Industrial Area, Phase-I,
New Delhi- 110020.

Ph.: 91-11- 43580781-84

Email : support@indiastatpublications.com

Website : www.indiastatelections.com

Online Book Store :

www.indiastatpublications.com

Report No. : AFB/BR-222-0125

ISBN : 978-93-5301-848-1

First Edition : January, 2018

Eighth Updated Edition : January, 2025

Price : Rs. 11500/-

US\$ 310

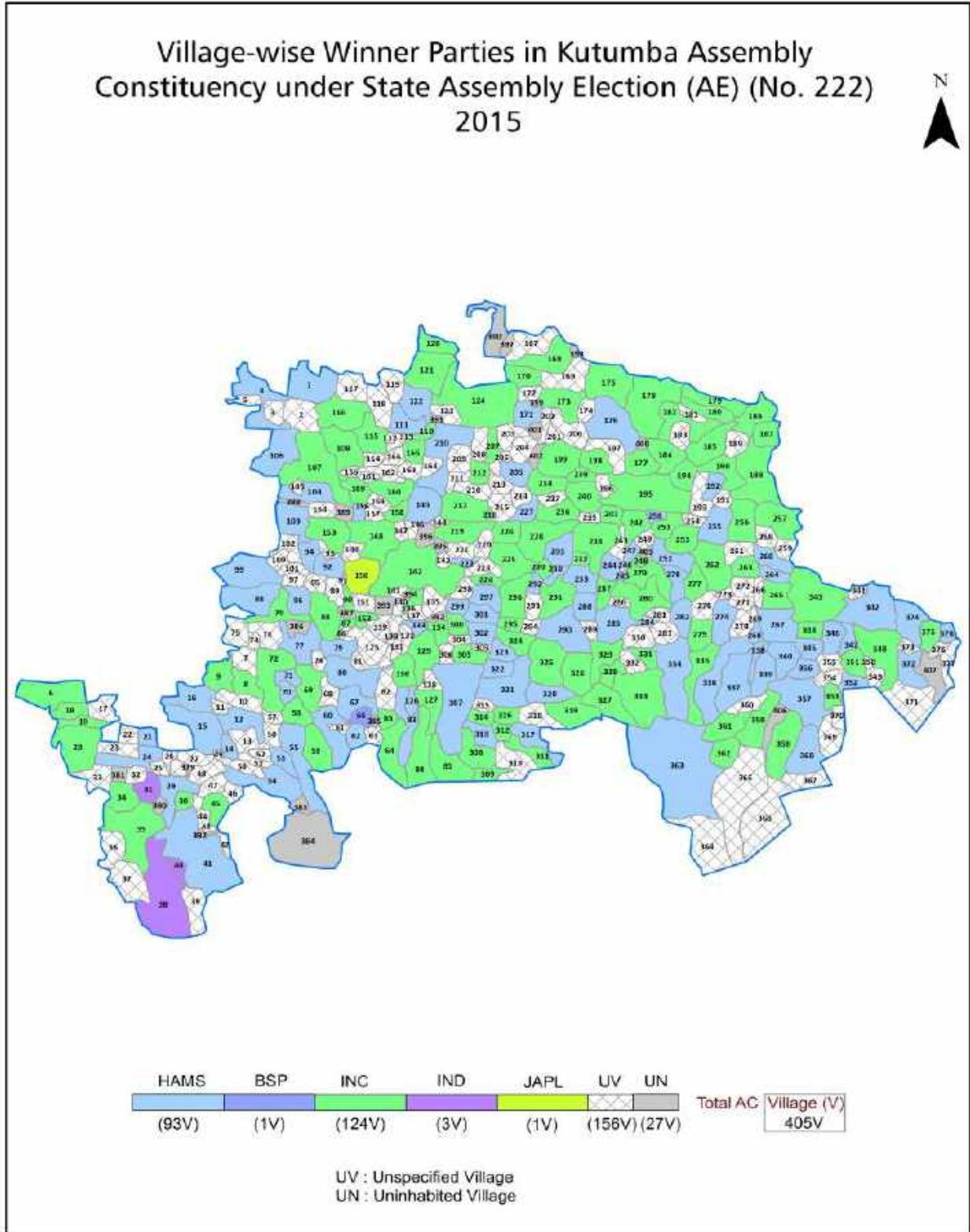
© Datanet India Pvt. Ltd.

All rights reserved. No part of this book may be reproduced, stored in a retrieval system or transmitted in any form or by any means, mechanical photocopying, photographing, scanning, recording or otherwise without the prior written permission of the publisher. Please refer to Disclaimer at page no. 244 for the use of this publication.

Printed in India

No.	Particulars	Page No.
	Introduction	
1	Assembly Constituency - (Vidhan Sabha) at a Glance Features of Assembly as per Delimitation Commission of India (2008)	1-2
	Location and Political Maps	
2	Location Map Boundaries of Assembly Constituency - (Vidhan Sabha in District Boundaries of Assembly Constituency under Parliamentary Constituency - (Lok Sabha) Village-wise Winner Parties- 2024, 2020, 2019, 2015, 2014, 2010 and 2009	3-11
	Administrative Setup (2011)	
3	District Sub-district Towns Villages Inhabited Villages Uninhabited Villages Village Panchayat Intermediate Panchayat	12-31
	Demographics (2011)	
4	Population Households Rural/Urban Population Villages by Population Size Sex Ratio (Total & 0-6 Years) Religious Population Social Population Literacy Rate	32-33
	Electoral Features	
5	Important Dates of Last Elections Held Electors by Gender Service Electors Voters Voters Turnout Polling Stations & Average Number of Electors per Polling Station Electors by Age Group Present Elected Representatives	34-39
	Historical Summary Election Results	
6	Vote Share of Major Parties Winning Margin (Number & Percentage Polarity of Parties Summary Result of Assembly Segment of Parliamentary Elections 2024, 2019, 2014 and 2009 Summary Result of Assembly Elections 2020, 2015 and 2010	40-49
	Polling Station Level Election Results	
7	Name and Number of Polling Station 2024, 2020, 2019, 2015, 2014, 2010 and 2009 Polling Station-wise Electors, Voters & Voters Turnout 2024, 2020, 2019, 2015, 2014, 2010 and 2009 Polling Station wise Elections Results 2024, 2020, 2019, 2015, 2014, 2010 and 2009	50-223
	Share of Assembly Constituency	
8	Share of Assembly Constituency - (Vidhan Sabha) in State, District and Parliamentary Constituency - (Lok Sabha)	224
	Socio-Economic Amenities (2011)	
9	Access to Administrative Units Agricultural, Manufacturing and Industrial Commodities Demographic Indicators Education Health & Manpower Drinking Water Supply Sanitation Entertainment and Recreations Infrastructure Power Food Allocation Distribution and Marketing of Agriculture Commodities Infrastructure Transport and Road Infrastructure Communication Banking and Financial Services Land Use Irrigation Source	226-240
10	Abbreviation & Sources	241-243
11	Disclaimer	244

Location & Political Map



Administrative Setup

List of Village Panchayat & Intermediate Panchayat (Block) Name - 2011

Village Name	Village Panchayat Name	Intermediate Panchayat Name
Adhyan Khap	Burman	Kutumba
Amarpur	Pipra Bagahi	Kutumba
Amba	Jagdishpur	Kutumba
Amba	Amba	Kutumba
Anjania	Bharaundha	Kutumba
Ankupa	Burman	Kutumba
Aran gar	Banua	Deo
Arjun Bigha	Balia	Kutumba
Arti	Jagdishpur	Kutumba
Atraulibanwari	Dumra	Kutumba
Atraulidhan	Dumra	Kutumba
Babhandih	Bairawan	Kutumba
Badarpur	Kutumba	Kutumba
Baghakol	Ramnagar	Nabinagar
Bahadurpur	Bairawan	Kutumba
Bahera	Matpa	Kutumba
Bahuara	Barman	Kutumba
Baijal	Telhara	Kutumba
Bairawan	Bairawan	Kutumba
Bajraun	Mungiya	Nabinagar
Balia	Balia	Kutumba
Baluganj Barandi	Baranda Rampur	Deo
Bandhua	Pipra Bagahi	Kutumba
Banhara	Rampur	Nabinagar
Banua	Banua	Deo
Bara	Basdiha	Nabinagar
Bara	Mungiya	Nabinagar
Bara	Khajuri Pandu	Nabinagar
Bara	Dulare	Deo

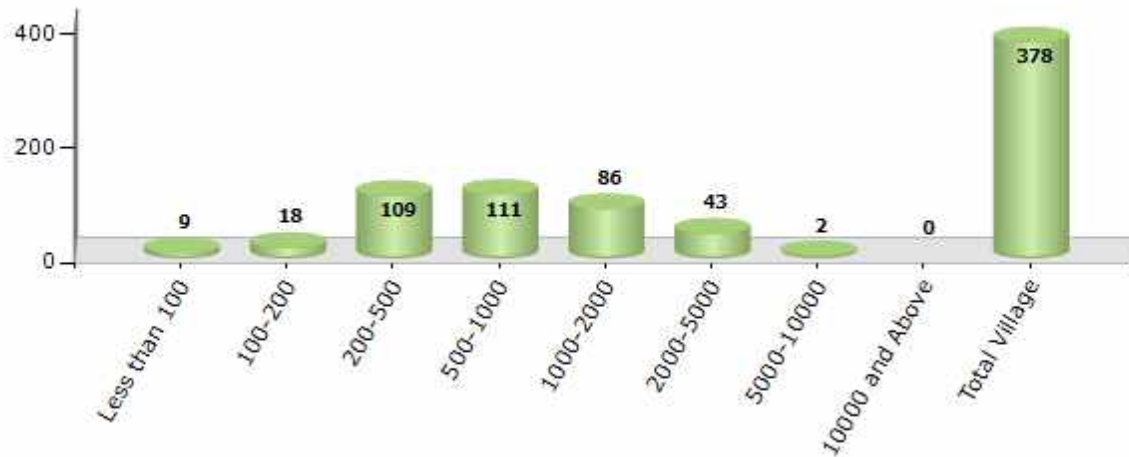
Contd....

Demographics

Number of Villages by Population Size - 2011

Less than 100	100-200	200-500	500-1000	1000-2000	2000-5000	5000-10000	10000 and Above	Total Village
9	18	109	111	86	43	2	0	378

Number of Villages by Population Size - 2011

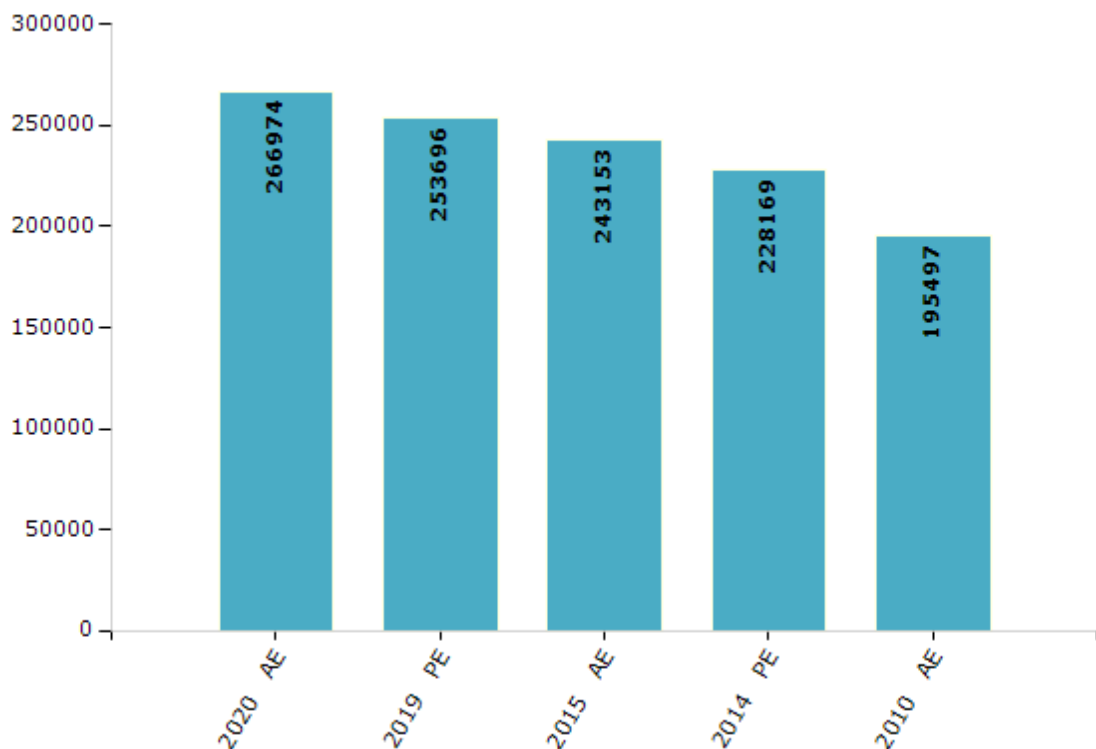


Electoral Features

Electors by Male & Female

Year	Male	Female	Others	Total	Year	Male	Female	Others	Total
2020 AE	143162	123806	6	266974	1995 AE	-	-	-	-
2019 PE	135656	118035	5	253696	1990 AE	-	-	-	-
2015 AE	133307	109842	4	243153	1985 AE	-	-	-	-
2014 PE	125208	102957	4	228169	1980 AE	-	-	-	-
2010 AE	107249	88248	0	195497	1977 AE	-	-	-	-
2009 PE	-	-	-	-	1972 AE	-	-	-	-
2005 (Oct) AE	-	-	-	-	1969 AE	-	-	-	-
2005 (Feb) AE	-	-	-	-	1967 AE	-	-	-	-
2004 PE	-	-	-	-	1962 AE	-	-	-	-
2000 AE	-	-	-	-	1957 AE	-	-	-	-
1999 PE	-	-	-	-	1952 AE	-	-	-	-

Number of Electors



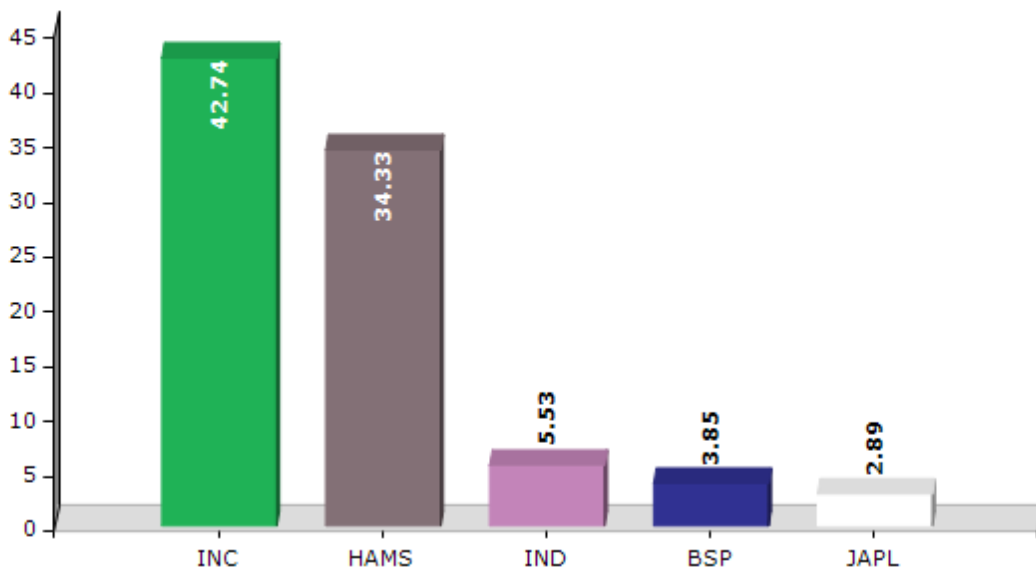
Note : AE : Assembly Election, PE : Assembly Segment of Parliamentary Election

Historical Summary Election Results

Summary Result of Assembly Election - 2015

Candidate Name	Party	Votes	Votes %
Rajesh Kumar	INC	51303	42.74
Santosh Kumar Suman	HAMS	41205	34.33
Suresh Paswan	IND	6640	5.53
Soni Lal Raman	BSP	4620	3.85
Sudeshwar Kumar	JAPL	3475	2.89
Munarik Ram	CPI(ML)(L)	1675	1.4
Sheo Kumar Ram	BMUP	1669	1.39
Ganesh Paswan	SP(I)	1490	1.24
Ranjeet Kumar	LSSP	1237	1.03
Sanjay Kumar Ram	IND	1193	0.99
Uday Paswan	HKRD	976	0.81
	NOTA	4556	3.8

Votes Percentage of Top Parties - 2015



Polling Station Level Election Results

Number and Name of Polling Stations (PS) (2020)

Number of Polling Stations	Name of Polling Stations	Number of Polling Stations	Name of Polling Stations
1	Upgraded Madhya Vidyalay Gamhariya Purbi Bhag	15	Madhya Vidyalay Bariyava Dakshini Bhag
1A	Upgraded Madhya Vidyalay Gamhariya Purbi Bhag	16	Prathamik Vidyalay Beni Dakshini Bhag
2	Upgraded Madhya Vidyalay Gamhariya Paschim Bhag	16A	Prathamik Vidyalay Beni Dakshini Bhag
2A	Upgraded Madhya Vidyalay Gamhariya Paschim Bhag	17	Madhya Vidyalay Jayahinda Tendua Dakshini Bhag
3	Utkramit Madhya Vidyalay Sori Naya Bhavan	18	Madhya Vidyalay Jayahinda Tendua Madhya Bhag
4	Utkramit Madhya Vidyalay Sori Puran Bhavan	19	Madhya Vidyalay Jayahinda Tendua Uttari Bhag
4A	Utkramit Madhya Vidyalay Sori Puran Bhavan	19A	Madhya Vidyalay Jayahinda Tendua Uttari Bhag
5	Utkramit Madhya Vidyalay Mali Baya Bhag	20	Uchcha Vidyalay Fuladiha Purbi Bhag
6	Utkramit Madhya Vidyalay Mali Daya Bhag	20A	Uchcha Vidyalay Fuladiha Purbi Bhag
7	Madhya Vidhalay Padariya Purav Bhag	21	Prathamik Vidyalay Sattar
7A	Madhya Vidhalay Padariya Purav Bhag	22	Utkramit Madhya Vidyalay Saya Parasa Dakshini Bhag
8	Anganabadi Kendra Guragani	22A	Utkramit Madhya Vidyalay Saya Parasa Dakshini Bhag
9	Utkramit Madhya Vidyalay Moharakarama Dakshini Bhag	23	Prathamik Vidyalay Baruna Dakshini Bhag
9A	Utkramit Madhya Vidyalay Moharakarama Dakshini Bhag	23A	Prathamik Vidyalay Baruna Dakshini Bhag
10	Utkramit Madhya Vidyalay Saya Zikatiya Dakshini Bhag	24	Prathamik Vidyalay Dhananv
10A	Utkramit Madhya Vidyalay Saya Zikatiya Dakshini Bhag	25	Prathamik Vidyalay Mahuli
11	Utkramit Madhya Vidyalay Sonavarsha Khaira	26	Prathamik Vidyalay Mirjapur
12	Utkramit Madhya Vidyalay Itanva Jantua Baya Bhag	27	Utkramit Madhya Vidyalay Badaki Padhi Purana Bhawan
12A	Utkramit Madhya Vidyalay Itanva Jantua Baya Bhag	27A	Utkramit Madhya Vidyalay Badaki Padhi Purana Bhawan
13	Madhya Vidyalay Bariyava Utari Bhag	28	Utkramit Madhya Vidyalay Ramapur Purbi Bhag
14	Madhya Vidyalay Bariyava Madhya Bhag	28A	Utkramit Madhya Vidyalay Ramapur Purbi Bhag

Contd....

Polling Station Level Election Results

Polling Station-wise Votes Secured by Overall Top Five Parties in Kutumba Assembly in Assembly Election (AE) under Aurangabad Parliamentary Constituency in Bihar (2020)

Number of Polling Station	Winner - Rajesh Kumar (INC)	Runner-up - Sharwan Bhuiya (HAMS)	3rd - Lalan Ram (IND)	4th - Sarun Paswan (LJP)	5th - Krishna Ram (BSP)	NOTA	Other	Total Votes Secured
24	167	93	103	11	0	4	29	407
25	61	59	148	16	11	6	34	335
26	136	26	64	13	4	6	17	266
27	137	16	72	3	1	6	76	311
27A	119	15	38	23	6	2	42	245
28	109	18	88	4	8	4	52	283
28A	146	30	55	11	33	8	40	323
29	120	224	10	37	6	7	52	456
30	243	5	8	6	32	0	31	325
31	29	32	172	18	4	2	44	301
31A	36	25	129	38	4	6	62	300
32	146	16	39	77	9	0	20	307
33	278	220	17	17	4	2	27	565
34	93	189	53	19	2	6	23	385
34A	135	53	4	10	3	7	16	228
35	198	80	58	14	4	6	34	394
36	79	163	66	3	4	2	18	335
37	139	164	79	25	12	11	43	473
38	33	33	178	11	1	5	33	294
39	91	217	12	17	4	1	36	378
40	32	180	37	68	6	1	23	347
40A	79	149	17	29	14	4	26	318
41	74	185	68	8	40	14	34	423
42	75	126	26	10	4	4	34	279
42A	119	100	20	11	2	5	23	280
43	277	89	24	44	8	12	59	513
44	72	34	41	66	6	10	36	265
45	100	16	28	18	4	5	16	187
46	94	33	99	11	22	6	30	295
46A	268	5	11	8	8	10	36	346
47	82	65	67	15	62	4	36	331
48	12	8	178	50	10	3	34	295
49	32	19	230	11	2	6	40	340
49A	142	34	186	11	9	17	57	456
50	16	92	39	8	1	2	6	164

Contd....

Polling Station Level Election Results

Winner, Runner-up and 3rd Party Position & Winning Margin According to Polling Stations in Kutumba Assembly in Assembly Election (AE) under Aurangabad Parliamentary Constituency in Bihar (2020)

Polling Station Number	Winner Party	Winner Votes (%)	Runner-up Party	Runner-up Votes (%)	Winning Margin Votes (%)	Third Party	Third Party Votes (%)	Other Votes (%)
50A	INC	92 (31.4)	HAMS	79 (26.96)	13 (4.44)	IND (LR)	48 (16.38)	74 (25.26)
51	INC	76 (31.54)	HAMS	61 (25.31)	15 (6.23)	BSP	40 (16.6)	64 (26.56)
51A	BSP	143 (41.69)	INC	107 (31.2)	36 (10.49)	IND (LR)	23 (6.71)	70 (20.41)
52	HAMS	170 (34.55)	INC	159 (32.32)	11 (2.23)	LJP	54 (10.98)	109 (22.15)
53	HAMS	2 (50)	IND (LR)	1 (25)	1 (25)	LJP	1 (25)	0 (0)
53A	INC	5 (55.56)	IND (LR)	3 (33.33)	2 (22.23)	LJP	1 (11.11)	0 (0)
54	HAMS	156 (62.65)	INC	50 (20.08)	106 (42.57)	LJP	16 (6.43)	27 (10.84)
54A	HAMS	152 (47.06)	INC	70 (21.67)	82 (25.39)	LJP	27 (8.36)	74 (22.91)
55	HAMS	144 (49.32)	INC	90 (30.82)	54 (18.5)	IND (LR)	18 (6.16)	40 (13.7)
55A	HAMS	159 (47.6)	LJP	95 (28.44)	64 (19.16)	INC	42 (12.57)	38 (11.38)
56	HAMS	211 (54.66)	INC	78 (20.21)	133 (34.45)	LJP	43 (11.14)	54 (13.99)
57	HAMS	147 (49.16)	INC	73 (24.41)	74 (24.75)	IND (LR)	20 (6.69)	59 (19.73)
57A	INC	123 (42.56)	HAMS	75 (25.95)	48 (16.61)	LJP	23 (7.96)	68 (23.53)
58	HAMS	304 (53.43)	INC	95 (16.7)	209 (36.73)	IND (LR)	55 (9.67)	115 (20.21)
59	INC	110 (34.92)	HAMS	109 (34.6)	1 (0.32)	IND (LR)	48 (15.24)	48 (15.24)
60	HAMS	210 (44.21)	INC	145 (30.53)	65 (13.68)	IND (LR)	62 (13.05)	58 (12.21)
61	HAMS	124 (40.39)	INC	106 (34.53)	18 (5.86)	LJP	19 (6.19)	58 (18.89)
61A	INC	137 (44.63)	HAMS	78 (25.41)	59 (19.22)	LJP	24 (7.82)	68 (22.15)
62	HAMS	165 (57.89)	IND (LR)	46 (16.14)	119 (41.75)	INC	40 (14.04)	34 (11.93)
62A	HAMS	170 (53.29)	INC	48 (15.05)	122 (38.24)	IND (LR)	34 (10.66)	67 (21)
63	HAMS	205 (49.76)	INC	118 (28.64)	87 (21.12)	BSP	38 (9.22)	51 (12.38)
64	HAMS	178 (43.52)	INC	97 (23.72)	81 (19.8)	BSP	47 (11.49)	87 (21.27)
65	BSP	133 (39.12)	INC	90 (26.47)	43 (12.65)	HAMS	66 (19.41)	51 (15)
65A	INC	273 (76.47)	HAMS	32 (8.96)	241 (67.51)	BSP	22 (6.16)	30 (8.4)
66	HAMS	162 (36.82)	INC	78 (17.73)	84 (19.09)	BSP	60 (13.64)	140 (31.82)
67	HAMS	96 (30.67)	INC	76 (24.28)	20 (6.39)	BSP	42 (13.42)	99 (31.63)
68	INC	161 (51.11)	HAMS	94 (29.84)	67 (21.27)	BMUP	18 (5.71)	42 (13.33)
69	INC	155 (42.82)	HAMS	94 (25.97)	61 (16.85)	IND (LR)	58 (16.02)	55 (15.19)
70	INC	103 (42.21)	HAMS	78 (31.97)	25 (10.24)	IND (LR)	19 (7.79)	44 (18.03)
70A	INC	122 (40)	HAMS	101 (33.11)	21 (6.89)	IND (LR)	25 (8.2)	57 (18.69)
71	INC	87 (34.52)	HAMS	86 (34.13)	1 (0.39)	IND (LR)	29 (11.51)	50 (19.84)
72	INC	200 (39.68)	IND (LR)	108 (21.43)	92 (18.25)	HAMS	90 (17.86)	106 (21.03)
73	HAMS	148 (41.34)	LJP	83 (23.18)	65 (18.16)	INC	45 (12.57)	82 (22.91)
74	HAMS	193 (54.21)	INC	62 (17.42)	131 (36.79)	LJP	35 (9.83)	66 (18.54)
75	HAMS	110 (25)	LJP	85 (19.32)	25 (5.68)	INC	80 (18.18)	165 (37.5)

Contd....

Socio-Economic Amenities - Rural

Access to Education Facilities

Particulars	Number of Villages (% of Population)				
	Available	Not Available	If Not Available (Distance of Nearest Facility)		
			A	B	C
Govt. Primary School	274 (85)	104 (15)	7 (1)	73 (11)	21 (2)
Private Primary School	40 (15)	338 (85)	0 (0)	0 (0)	0 (0)
Govt. Middle School	148 (54)	230 (46)	22 (5)	200 (40)	7 (1)
Private Middle School	19 (9)	359 (91)	0 (0)	0 (0)	0 (0)
Govt. Secondary School	40 (13)	338 (87)	126 (32)	166 (40)	45 (15)
Private Secondary School	2 (2)	376 (98)	0 (0)	1 (1)	0 (0)
Govt. Senior Secondary School	31 (9)	347 (91)	12 (3)	89 (24)	241 (63)
Private Senior Secondary School	0 (0)	378 (100)	2 (0)	1 (0)	2 (0)
Govt. Arts and Science Degree College	2 (0)	376 (100)	0 (0)	34 (7)	342 (92)
Private Arts and Science Degree College	0 (0)	378 (100)	0 (0)	0 (0)	0 (0)
Govt. Engineering College	0 (0)	378 (100)	0 (0)	0 (0)	0 (0)
Private Engineering College	0 (0)	378 (100)	0 (0)	0 (0)	378 (100)
Govt. Medicine College	0 (0)	378 (100)	0 (0)	0 (0)	378 (100)
Private Medicine College	0 (0)	378 (100)	0 (0)	0 (0)	0 (0)
Govt. Management Institute	0 (0)	378 (100)	0 (0)	0 (0)	378 (100)
Private Management Institute	0 (0)	378 (100)	0 (0)	0 (0)	0 (0)
Govt. Polytechnic	0 (0)	378 (100)	0 (0)	0 (0)	378 (100)
Private Polytechnic	0 (0)	378 (100)	0 (0)	0 (0)	0 (0)
Govt. Vocational Training School/ITI	0 (0)	378 (100)	0 (0)	0 (0)	378 (100)
Private Vocational Training School/ITI	0 (0)	378 (100)	0 (0)	0 (0)	0 (0)
Govt. Non Formal Training Centre	0 (0)	378 (100)	0 (0)	0 (0)	378 (100)
Private Non Formal Training Centre	0 (0)	378 (100)	0 (0)	0 (0)	0 (0)
Govt. School For Disabled	0 (0)	378 (100)	0 (0)	0 (0)	378 (100)
Private School For Disabled	0 (0)	378 (100)	0 (0)	0 (0)	0 (0)
Government Others	0 (0)	378 (100)	0 (0)	0 (0)	378 (100)
Private Others	0 (0)	378 (100)	0 (0)	0 (0)	0 (0)

Note : Distance A : Less than 5 km; B : Between 5-10 km; C : 10+ km.; Source : Data Analysis is based on 2011 Census.

DISCLAIMER

The Terms of Use and Disclaimer of Datanet India Private Limited (hereinafter referred to as "Datanet") for use of this analysis report of **Kutumba Assembly Constituency (Kutumba Vidhan Sabha)** :-

1. **Assembly Factbook™** is a Registered Trade Mark owned by Datanet.
2. All the maps are sketched and graphical representation only and have not been drawn to the scale and also not to represent the actual geographical area or boundary of the unit.
3. The data for the aforesaid analysis is based on authentic sources and has been culled from the various publications of Census, CSO and NSSO for district and block level data, various central and state government departments, Central & State Elections Commissions and the concerned Returning Officers' releases, Electoral Rolls, Election results and allied publications, internal assessment, surveys, estimates and analysis. Therefore, certain adjustment of data at micro level may have been done to arrive closer to the macro data.
4. Data have been provided on an "As Is" and "As AVAILABLE" basis
5. The colours shown in the maps or diagram and charts of a particular party, alliance or AC are indicative and do not represent them.
6. This publication which includes maps, sheets, graphs and data would be the property under copyright of Datanet only. The user may use these for its internal study, analysis and research purposes. It's public display, re-selling or any commercial uses by the user are not allowed.
7. Datanet has taken due care and caution in compilation and processing of data and allied information, but does not guarantee the accuracy, adequacy or completeness of any information/analysis and will be not responsible for any errors or omissions or for the results obtained from the use of such information/analysis.
8. All the contents for the publication have been culled from various authentic sources and Datanet reasonably believes such sources to be reliable, but does not make any representations, express or implied as to the accuracy or fitness of use of such information. The information or contents of the information/analysis do not constitute advice and should not be relied upon in making (or refraining from making) any decision. Any reliance placed upon the information provided by Datanet is the sole responsibility and strictly at the user's risk.
9. In no event will Datanet be liable for any damages (including, without limitation, damages for loss of business projects, or loss of profits) arising in contract, tort or otherwise from the use of or inability to use any of its contents, or from any action taken (or refrained from being taken) as a result of using the analysis or any of its contents. Datanet its directors, owners, editors, officials, employees, distributor and agents or any associate will not be liable for any errors in the information contained or any consequences arising from the use of the contents of the provided information/analysis.
10. If any provision of these terms and conditions is held invalid or illegal or unenforceable for any reason by any court of competent jurisdiction, such provision shall be severed and the remainder of provisions of the terms and conditions shall continue in full force and effect as if the Term of Use had been executed with the invalid, illegal or unenforceable provision eliminated.
11. If there are any discrepancies in the information provided, please bring it to attention of Datanet for suitable rectification measures.

**Buy Online This Complete Book At
Datanet India eBooks Store**

www.indiastatpublications.com

or go directly at

[http://www.indiastatpublications.com/
Assembly_factbook/Bihar/Aurangabad/ Kutumba](http://www.indiastatpublications.com/Assembly_factbook/Bihar/Aurangabad/Kutumba)

 **india**stat**elections**

ISBN : 978-93-5301-848-1

