



Bihar

Assembly Factbook™

Rafiganj Assembly Constituency



Key Electoral Data of Rafiganj
Assembly Constituency (Vidhan Sabha)

Bihar

Assembly Factbook™

Rafiganj Assembly Constituency



Rafiganj Vidhan Sabha

Editor & Director

Dr. R.K. Thukral

Research Editor

Dr. Shafeeq Rahman

Compiled, Researched and Published by Datanet India Pvt. Ltd.

D-100, 1st Floor,

Okhla Industrial Area, Phase-I,
New Delhi- 110020.

Ph.: 91-11- 43580781-84

Email : support@indiastatpublications.com

Website : www.indiastatelections.com

Online Book Store :

www.indiastatpublications.com

Report No. : AFB/BR-224-0125

ISBN : 978-93-5301-853-5

First Edition : January, 2018

Eighth Updated Edition : January, 2025

Price : Rs. 11500/-

US\$ 310

© Datanet India Pvt. Ltd.

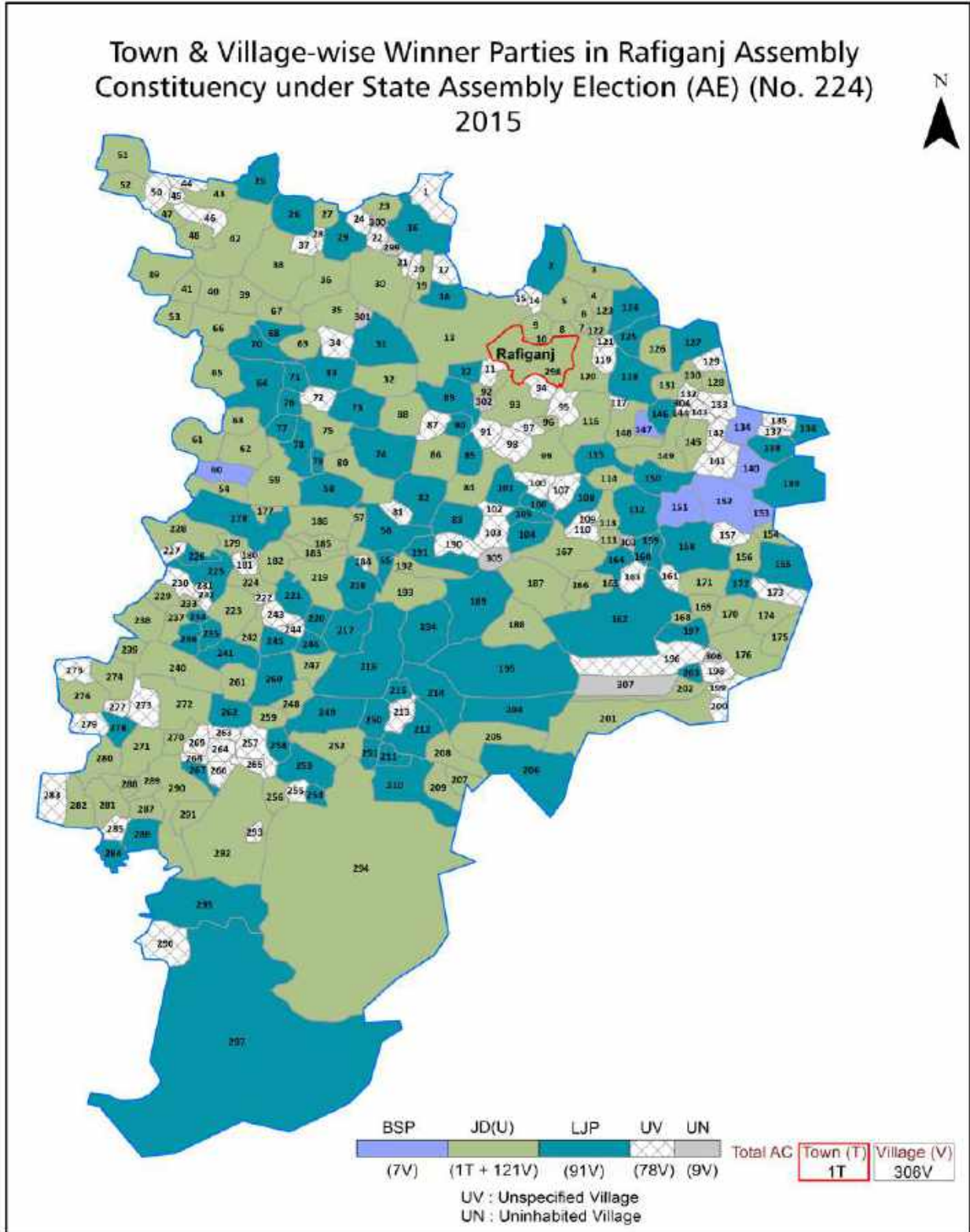
All rights reserved. No part of this book may be reproduced, stored in a retrieval system or transmitted in any form or by any means, mechanical photocopying, photographing, scanning, recording or otherwise without the prior written permission of the publisher. Please refer to Disclaimer at page no. 290 for the use of this publication.

Printed in India

Contents

No.	Particulars	Page No.
	Introduction	
1	Assembly Constituency - (Vidhan Sabha) at a Glance Features of Assembly as per Delimitation Commission of India (2008)	1-2
	Location and Political Maps	
2	Location Map Boundaries of Assembly Constituency - (Vidhan Sabha) in District Boundaries of Assembly Constituency under Parliamentary Constituency - (Lok Sabha) Town & Village-wise Winner Parties- 2024, 2020, 2019, 2015, 2014, 2010 and 2009	3-11
	Administrative Setup (2011)	
3	District Sub-district Towns Villages Inhabited Villages Uninhabited Villages Village Panchayat Intermediate Panchayat	12-27
	Demographics (2011)	
4	Population Households Rural/Urban Population Towns and Villages by Population Size Sex Ratio (Total & 0-6 Years) Religious Population Social Population Literacy Rate	28-29
	Electoral Features	
5	Important Dates of Last Elections Held Electors by Gender Service Electors Voters Voters Turnout Polling Stations & Average Number of Electors per Polling Station Electors by Age Group Present Elected Representatives	30-35
	Historical Summary Election Results	
6	Vote Share of Major Parties Winning Margin (Number & Percentage) Polarity of Parties Summary Result of Assembly Segment of Parliamentary Elections 2024, 2019, 2014, 2009, 2004 and 1999 Summary Result of Assembly Elections 2020, 2015, 2010, 2005 (Oct), 2005 (Feb), 2000, 1995, 1990, 1985, 1980, 1977, 1972, 1969, 1967, 1962, 1957 and 1952	36-61
	Polling Station Level Election Results	
7	Name and Number of Polling Station 2024, 2020, 2019, 2015, 2014, 2010 and 2009 Polling Station-wise Electors, Voters & Voters Turnout 2024, 2020, 2019, 2015, 2014, 2010 and 2009 Polling Station wise Elections Results 2024, 2020, 2019, 2015, 2014, 2010 and 2009	62-269
	Share of Assembly Constituency	
8	Share of Assembly Constituency - (Vidhan Sabha) in State, District and Parliamentary Constituency - (Lok Sabha)	270
	Socio-Economic Amenities (2011)	
9	Access to Administrative Units Agricultural, Manufacturing and Industrial Commodities Demographic Indicators Education Health & Manpower Drinking Water Supply Sanitation Entertainment and Recreations Infrastructure Power Food Allocation Distribution and Marketing of Agriculture Commodities Infrastructure Transport and Road Infrastructure Communication Banking and Financial Services Land Use Irrigation Source	272-286
10	Abbreviation & Sources	287-289
11	Disclaimer	290

Location & Political Map



Administrative Setup

List of Village Panchayat & Intermediate Panchayat (Block) Name - 2011

Village Name	Village Panchayat Name	Intermediate Panchayat Name
Ahamadpur	Charkawan	Rafiganj
Ajho	Bhetaniya	Rafiganj
Akoni	Bhaduki Kala	Rafiganj
Alarpur	Manika	Madanpur
Amarpura	Chaubra	Rafiganj
Amarpura	Kajapa	Rafiganj
Amarpura	Kotwara	Rafiganj
Apki	Baghaura	Rafiganj
Arthua	Arathua	Rafiganj
Asia	Lohara	Rafiganj
At	Ghora Dihari	Madanpur
Aurawan	Gordiha	Rafiganj
Badarpur	Balar	Rafiganj
Baddopur	Charkawan	Rafiganj
Baghaura	Baghaura	Rafiganj
Bahadurpur	Baur	Rafiganj
Bahlola	Dadhapi	Madanpur
Balar	Balar	Rafiganj
Baligawan	Baligawan	Rafiganj
Banauli	Gordiha	Rafiganj
Banchar Bagra	Kotwara	Rafiganj
Banchar Khurd	Kotwara	Rafiganj
Banian	Baniya	Madanpur
Banokhar	Ghora Dihari	Madanpur
Bara	Baniya	Madanpur
Barahi	Bhetaniya	Rafiganj
Bargawan	Chaubra	Rafiganj
Bariawan	Khiriyawan	Madanpur
Basant	Salaiya	Madanpur

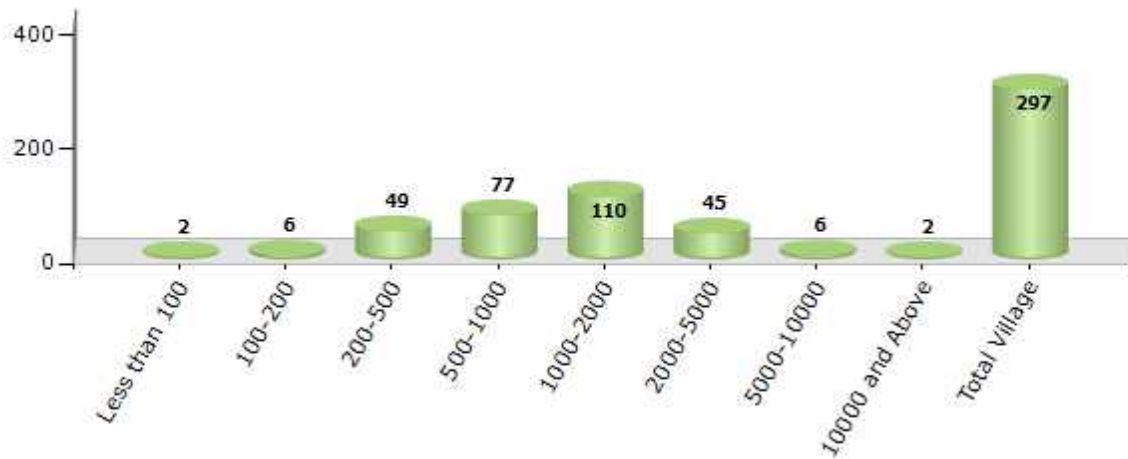
Contd....

Demographics

Number of Villages by Population Size - 2011

Less than 100	100-200	200-500	500-1000	1000-2000	2000-5000	5000-10000	10000 and Above	Total Village
2	6	49	77	110	45	6	2	297

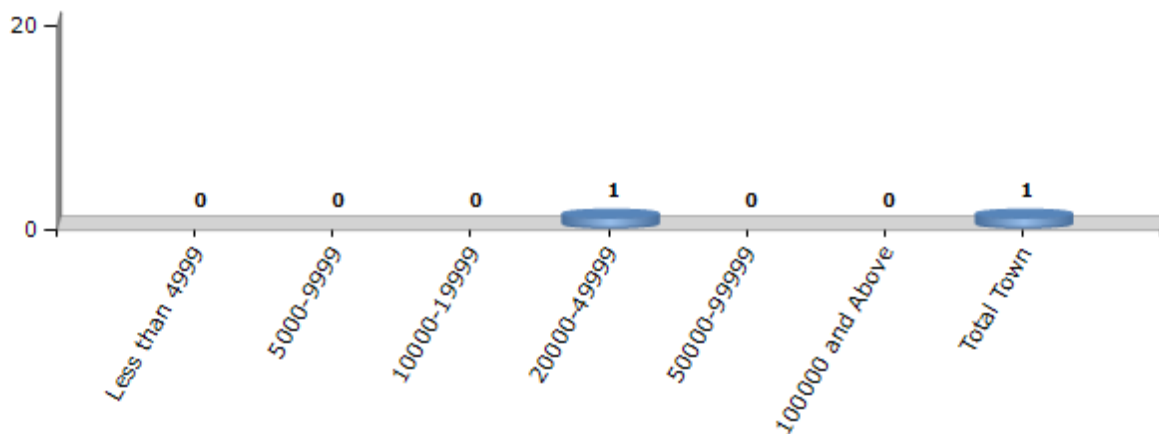
Number of Villages by Population Size - 2011



Number of Towns by Population Size - 2011

Less than 4999	5000-9999	10000-19999	20000-49999	50000-99999	100000 and Above	Total Town
0	0	0	1	0	0	1

Number of Towns by Population Size - 2011

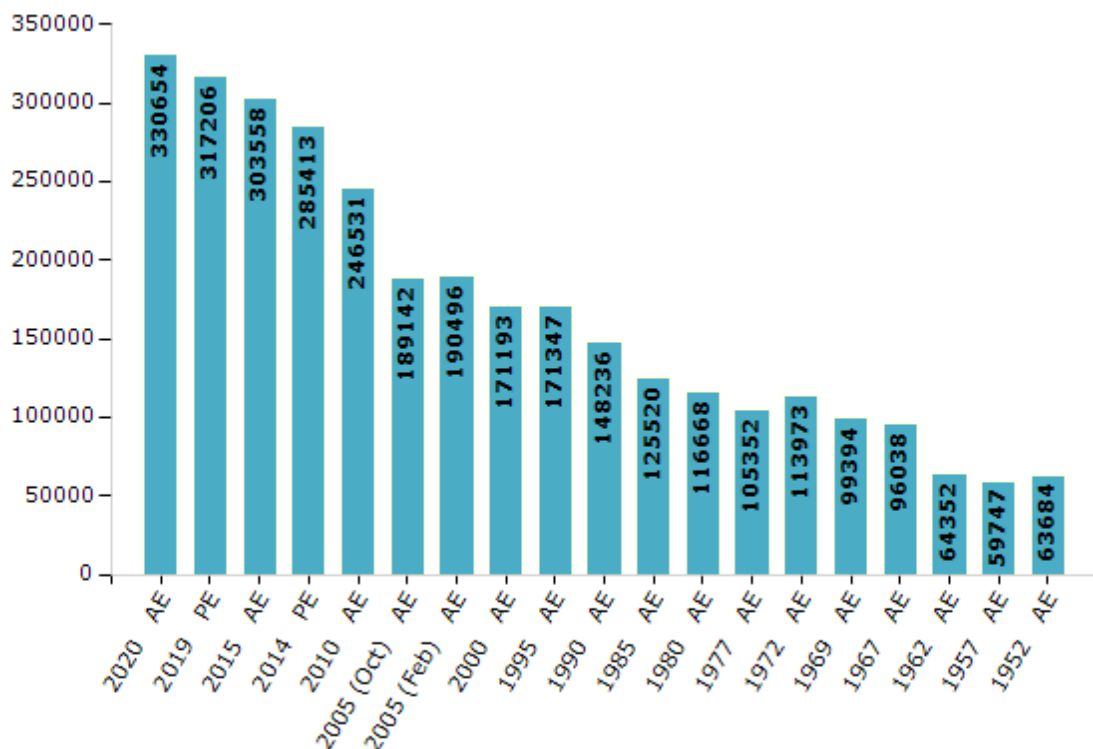


Electoral Features

Electors by Male & Female

Year	Male	Female	Others	Total	Year	Male	Female	Others	Total
2020 AE	176338	154294	22	330654	1995 AE	91233	80114	-	171347
2019 PE	170153	147037	16	317206	1990 AE	80655	67581	-	148236
2015 AE	164186	139355	17	303558	1985 AE	66582	58938	-	125520
2014 PE	154468	130932	13	285413	1980 AE	59857	56811	-	116668
2010 AE	134323	112208	0	246531	1977 AE	53868	51484	-	105352
2009 PE	-	-	-	-	1972 AE	58898	55075	-	113973
2005 (Oct) AE	101330	87812	-	189142	1969 AE	63721	35673	-	99394
2005 (Feb) AE	102043	88453	-	190496	1967 AE	-	-	-	96038
2004 PE	-	-	-	-	1962 AE	-	-	-	64352
2000 AE	91054	80139	-	171193	1957 AE	-	-	-	59747
1999 PE	-	-	-	-	1952 AE	-	-	-	63684

Number of Electors



Note : AE : Assembly Election, PE : Assembly Segment of Parliamentary Election

Historical Summary Election Results

Summary Result of Assembly Election - 2015

Candidate Name	Party	Votes	Votes %
Ashok Kumar Singh	JD(U)	62897	39.47
Pramod Kumar Singh	LJP	53372	33.49
Alauddin Mohammad	BSP	11530	7.23
Ashok Saw	IND	5607	3.52
Niraj Kumar	IND	3687	2.31
Vishal Kumar Singh	IND	3395	2.13
Aqueel Akhatar Ansari	GJDS	3260	2.05
Kasim	CPI	3161	1.98
Tulsi Yadav	IND	3078	1.93
Arjun Yadav	IND	1543	0.97
Suresh Mehta	JAPL	1442	0.9
Usha Devi	SSD	1260	0.79
Suresh Vishwkarma	AHFBK	1240	0.78
Pramod Kumar	PMS	832	0.52
Manhar Gunjan	SP	765	0.48
Dharmendra Kumar Singh	BMUP	749	0.47
	NOTA	1553	0.97

Polling Station Level Election Results

Number and Name of Polling Stations (PS) (2020)

Number of Polling Stations	Name of Polling Stations	Number of Polling Stations	Name of Polling Stations
1	Utkramit Madhya Vidyalay Lukka	19A	Madhya Vidyalay Pogar Daya Bhag
2	Utkramit Madhya Vidyalay Bhetaniya Baya Bhag	20	Madhya Vidyalay Pogar Baya Bhag
2A	Utkramit Madhya Vidyalay Bhetaniya Baya Bhag	20A	Madhya Vidyalay Pogar Baya Bhag
3	Prathamik Vidhalay Virua	21	Madhya Vidyalay Santhua Uttari Bhag
4	Utkramit Madhya Vidyalay Saira Uttari Bhag	22	Madhya Vidyalay Santhua Dakshini Bhag
5	Utkramit Madhya Vidyalay Saira Dakshin Bhag	23	Utkramit Madhya Vidyalay Tendua Uttari Bhag
6	Utkramit Madhya Vidyalay Barahi Purvi Bhag	23A	Utkramit Madhya Vidyalay Tendua Uttari Bhag
7	Utkramit Madhya Vidyalay Barahi Paschimi Bhag	24	Utkramit Madhya Vidyalay Sindhi Bujurg Uttari Bhag
8	Madhya Vidyalay Manzauli	25	Utkramit Madhya Vidyalay Sindhi Buzurg Dakshini Bhag
9	Utkramit Madhya Vidyalay Baur Naya Bhavan Uttari Bhag	26	Utkramit Madhya Vidyalay Telathua
10	Utkramit Madhya Vidyalay Baur Naya Bhawan Dakshini Bhag	27	Utkramit Madhya Vidyalay Kotavara Uttari Bhag
11	Prathamik Vidyalay Fadarapura	27A	Utkramit Madhya Vidyalay Kotavara Uttari Bhag
12	Prathamik Vidhalay Indrar	28	Madhya Vidhalay Kadasara Purvi Bhag
13	Prathamik Vidyalay Kutakuri Purabi Bhag	28A	Madhya Vidhalay Kadasara Purvi Bhag
13A	Prathamik Vidyalay Kutakuri Purabi Bhag	29	Utkramit Madhya Vidyalay Bedhana
14	Utkramit Madhya Vidyalay Bahadurapur Uttari Bhag	30	Prathamik Vidyalay Banchar Bagada
15	Utkramit Madhya Vidyalay Bahadurpur Dakshini Bhag	31	Utkramit Madhya Vidyalay Amarpura
16	Utkramit Madhya Vidyalay Danai	32	Prathamik Vidyalay Banchar Khurd
17	Utkramit Madhya Vidyalay Padariya	33	Prathamik Vidyalay Garava
18	Prathamik Vidhalay Karajara	34	Madhya Vidyalay Gothani Purvi Bhag
19	Madhya Vidyalay Pogar Daya Bhag	34A	Madhya Vidyalay Gothani Purvi Bhag

Contd....

Polling Station Level Election Results

Polling Station-wise Votes Secured by Overall Top Five Parties in Rafiganj Assembly in Assembly Election (AE) under Aurangabad Parliamentary Constituency in Bihar (2020)

Number of Polling Station	Winner - Mohammad Nehaluddin (RJD)	Runner-up - Pramod Kumar Singh (IND)	3rd - Ashok Kumar Singh (JD(U))	4th - Ranjit Kumar (BSP)	5th - Manoj Kumar Singh (LJP)	NOTA	Other	Total Votes Secured
29	8	51	15	109	47	0	17	247
30	98	152	30	87	22	10	28	427
31	307	35	21	40	15	5	59	482
32	158	94	130	3	24	18	35	462
33	10	196	71	0	18	1	10	306
34	56	85	56	0	9	6	26	238
34A	106	81	48	5	30	10	41	321
35	240	47	7	5	36	9	23	367
35A	299	17	4	3	36	1	15	375
36	179	43	64	36	34	9	30	395
36A	160	58	26	71	59	4	45	423
37	444	29	63	19	38	4	28	625
38	111	49	59	104	21	6	34	384
38A	93	33	170	130	26	14	20	486
39	94	99	139	61	29	12	38	472
40	113	49	73	194	8	5	16	458
41	98	74	73	64	80	1	38	428
42	190	54	92	30	6	1	14	387
43	239	22	14	24	38	1	20	358
44	60	18	125	86	36	6	18	349
44A	112	37	101	98	26	6	23	403
45	86	157	197	48	8	8	21	525
46	112	117	163	72	10	7	35	516
47	14	160	51	2	1	3	16	247
48	80	272	44	10	26	8	34	474
49	182	17	11	43	4	0	12	269
50	104	108	92	97	15	12	21	449
51	66	35	394	113	4	16	32	660
52	260	25	102	31	4	6	18	446
53	149	117	39	104	22	5	27	463
54	21	158	94	17	24	9	30	353
55	345	47	15	97	21	2	36	563
56	172	78	8	3	36	4	19	320
56A	154	61	40	14	9	6	9	293
57	12	205	67	2	13	6	16	321

Contd....

Polling Station Level Election Results

Winner, Runner-up and 3rd Party Position & Winning Margin According to Polling Stations in Rafiganj Assembly in Assembly Election (AE) under Aurangabad Parliamentary Constituency in Bihar (2020)

Polling Station Number	Winner Party	Winner Votes (%)	Runner-up Party	Runner-up Votes (%)	Winning Margin Votes (%)	Third Party	Third Party Votes (%)	Other Votes (%)
58	IND (PKS)	176 (36.07)	JD(U)	147 (30.12)	29 (5.95)	LJP	103 (21.11)	62 (12.7)
59	IND (PKS)	100 (39.53)	JD(U)	95 (37.55)	5 (1.98)	RJD	17 (6.72)	41 (16.21)
60	BSP	151 (41.03)	JD(U)	66 (17.93)	85 (23.1)	IND (PKS)	64 (17.39)	87 (23.64)
60A	BSP	197 (49.87)	JD(U)	82 (20.76)	115 (29.11)	IND (PKS)	59 (14.94)	57 (14.43)
61	BSP	164 (45.94)	IND (PKS)	71 (19.89)	93 (26.05)	JD(U)	63 (17.65)	59 (16.53)
61A	BSP	127 (35.88)	JD(U)	73 (20.62)	54 (15.26)	LJP	53 (14.97)	101 (28.53)
62	IND (PKS)	209 (47.39)	JD(U)	100 (22.68)	109 (24.71)	RJD	73 (16.55)	59 (13.38)
63	IND (PKS)	245 (66.58)	RJD	62 (16.85)	183 (49.73)	IND (AR)	22 (5.98)	39 (10.6)
63A	IND (PKS)	319 (81.17)	RJD	26 (6.62)	293 (74.55)	IND (AR)	14 (3.56)	34 (8.65)
64	RJD	262 (52.72)	IND (PKS)	139 (27.97)	123 (24.75)	LJP	30 (6.04)	66 (13.28)
65	RJD	200 (51.02)	IND (PKS)	102 (26.02)	98 (25)	LJP	19 (4.85)	71 (18.11)
65A	RJD	196 (47)	IND (PKS)	152 (36.45)	44 (10.55)	JD(U)	24 (5.76)	45 (10.79)
66	RJD	180 (48.13)	IND (PKS)	157 (41.98)	23 (6.15)	JD(U)	14 (3.74)	23 (6.15)
67	RJD	132 (40.87)	IND (PKS)	115 (35.6)	17 (5.27)	LJP	22 (6.81)	54 (16.72)
67A	RJD	155 (44.03)	IND (PKS)	100 (28.41)	55 (15.62)	JD(U)	23 (6.53)	74 (21.02)
68	RJD	189 (48.96)	IND (PKS)	83 (21.5)	106 (27.46)	JD(U)	39 (10.1)	75 (19.43)
69	RJD	109 (34.17)	JD(U)	77 (24.14)	32 (10.03)	IND (PKS)	60 (18.81)	73 (22.88)
70	RJD	122 (55.71)	IND (PKS)	39 (17.81)	83 (37.9)	JD(U)	29 (13.24)	29 (13.24)
70A	IND (PKS)	92 (37.1)	RJD	64 (25.81)	28 (11.29)	JD(U)	56 (22.58)	36 (14.52)
71	IND (PKS)	219 (63.29)	RJD	84 (24.28)	135 (39.01)	IND (AR)	14 (4.05)	29 (8.38)
72	IND (PKS)	173 (40.42)	RJD	151 (35.28)	22 (5.14)	BSP	41 (9.58)	63 (14.72)
73	IND (PKS)	379 (73.17)	JD(U)	50 (9.65)	329 (63.52)	BSP	32 (6.18)	57 (11)
74	IND (PKS)	130 (24.95)	RJD	109 (20.92)	21 (4.03)	BSP	100 (19.19)	182 (34.93)
75	RJD	391 (69.33)	IND (PKS)	75 (13.3)	316 (56.03)	LJP	42 (7.45)	56 (9.93)
76	RJD	462 (72.19)	LJP	52 (8.13)	410 (64.06)	JAPL	44 (6.88)	82 (12.81)
77	IND (PKS)	170 (32.95)	RJD	110 (21.32)	60 (11.63)	JD(U)	63 (12.21)	173 (33.53)
78	RJD	263 (53.67)	LJP	119 (24.29)	144 (29.38)	IND (PKS)	80 (16.33)	28 (5.71)
79	IND (PKS)	187 (41.28)	RJD	101 (22.3)	86 (18.98)	JAPL	58 (12.8)	107 (23.62)
79A	RJD	164 (42.49)	IND (PKS)	78 (20.21)	86 (22.28)	JAPL	44 (11.4)	100 (25.91)
80	LJP	108 (36.61)	IND (PKS)	94 (31.86)	14 (4.75)	RJD	40 (13.56)	53 (17.97)
80A	RJD	215 (65.55)	IND (PKS)	54 (16.46)	161 (49.09)	JD(U)	20 (6.1)	39 (11.89)
81	IND (PKS)	159 (39.95)	RJD	123 (30.9)	36 (9.05)	JAPL	38 (9.55)	78 (19.6)
82	IND (PKS)	191 (38.43)	RJD	139 (27.97)	52 (10.46)	JAPL	59 (11.87)	108 (21.73)
83	RJD	185 (51.97)	IND (PKS)	49 (13.76)	136 (38.21)	JD(U)	31 (8.71)	91 (25.56)
83A	RJD	168 (39.34)	IND (PKS)	108 (25.29)	60 (14.05)	JD(U)	49 (11.48)	102 (23.89)

Contd....

Socio-Economic Amenities - Rural

Access to Education Facilities

Particulars	Number of Villages (% of Population)				
	Available	Not Available	If Not Available (Distance of Nearest Facility)		
			A	B	C
Govt. Primary School	253 (93)	44 (7)	11 (1)	22 (4)	9 (1)
Private Primary School	35 (15)	262 (85)	0 (0)	0 (0)	0 (0)
Govt. Middle School	125 (62)	172 (38)	26 (6)	133 (28)	4 (1)
Private Middle School	23 (8)	274 (92)	0 (0)	3 (1)	0 (0)
Govt. Secondary School	16 (10)	281 (90)	114 (41)	126 (38)	38 (10)
Private Secondary School	4 (2)	293 (98)	0 (0)	0 (0)	0 (0)
Govt. Senior Secondary School	2 (3)	295 (97)	12 (8)	62 (17)	218 (71)
Private Senior Secondary School	2 (1)	295 (99)	0 (0)	0 (0)	1 (0)
Govt. Arts and Science Degree College	1 (2)	296 (98)	3 (3)	40 (9)	253 (86)
Private Arts and Science Degree College	0 (0)	297 (100)	0 (0)	0 (0)	0 (0)
Govt. Engineering College	0 (0)	297 (100)	0 (0)	0 (0)	0 (0)
Private Engineering College	0 (0)	297 (100)	0 (0)	0 (0)	297 (100)
Govt. Medicine College	0 (0)	297 (100)	0 (0)	0 (0)	297 (100)
Private Medicine College	0 (0)	297 (100)	0 (0)	0 (0)	0 (0)
Govt. Management Institute	0 (0)	297 (100)	0 (0)	0 (0)	297 (100)
Private Management Institute	0 (0)	297 (100)	0 (0)	0 (0)	0 (0)
Govt. Polytechnic	0 (0)	297 (100)	0 (0)	0 (0)	297 (100)
Private Polytechnic	0 (0)	297 (100)	0 (0)	0 (0)	0 (0)
Govt. Vocational Training School/ITI	0 (0)	297 (100)	0 (0)	0 (0)	297 (100)
Private Vocational Training School/ITI	0 (0)	297 (100)	0 (0)	0 (0)	0 (0)
Govt. Non Formal Training Centre	0 (0)	297 (100)	0 (0)	0 (0)	297 (100)
Private Non Formal Training Centre	0 (0)	297 (100)	0 (0)	0 (0)	0 (0)
Govt. School For Disabled	0 (0)	297 (100)	0 (0)	0 (0)	297 (100)
Private School For Disabled	0 (0)	297 (100)	0 (0)	0 (0)	0 (0)
Government Others	0 (0)	297 (100)	0 (0)	0 (0)	297 (100)
Private Others	0 (0)	297 (100)	0 (0)	0 (0)	0 (0)

Note : Distance A : Less than 5 km; B : Between 5-10 km; C : 10+ km.; Source : Data Analysis is based on 2011 Census.

DISCLAIMER

The Terms of Use and Disclaimer of Datanet India Private Limited (hereinafter referred to as "Datanet") for use of this analysis report of **Rafiganj Assembly Constituency (Rafiganj Vidhan Sabha)** :-

1. **Assembly Factbook™** is a Registered Trade Mark owned by Datanet.
2. All the maps are sketched and graphical representation only and have not been drawn to the scale and also not to represent the actual geographical area or boundary of the unit.
3. The data for the aforesaid analysis is based on authentic sources and has been culled from the various publications of Census, CSO and NSSO for district and block level data, various central and state government departments, Central & State Elections Commissions and the concerned Returning Officers' releases, Electoral Rolls, Election results and allied publications, internal assessment, surveys, estimates and analysis. Therefore, certain adjustment of data at micro level may have been done to arrive closer to the macro data.
4. Data have been provided on an "As Is" and "As AVAILABLE" basis
5. The colours shown in the maps or diagram and charts of a particular party, alliance or AC are indicative and do not represent them.
6. This publication which includes maps, sheets, graphs and data would be the property under copyright of Datanet only. The user may use these for its internal study, analysis and research purposes. It's public display, re-selling or any commercial uses by the user are not allowed.
7. Datanet has taken due care and caution in compilation and processing of data and allied information, but does not guarantee the accuracy, adequacy or completeness of any information/analysis and will be not responsible for any errors or omissions or for the results obtained from the use of such information/analysis.
8. All the contents for the publication have been culled from various authentic sources and Datanet reasonably believes such sources to be reliable, but does not make any representations, express or implied as to the accuracy or fitness of use of such information. The information or contents of the information/analysis do not constitute advice and should not be relied upon in making (or refraining from making) any decision. Any reliance placed upon the information provided by Datanet is the sole responsibility and strictly at the user's risk.
9. In no event will Datanet be liable for any damages (including, without limitation, damages for loss of business projects, or loss of profits) arising in contract, tort or otherwise from the use of or inability to use any of its contents, or from any action taken (or refrained from being taken) as a result of using the analysis or any of its contents. Datanet its directors, owners, editors, officials, employees, distributor and agents or any associate will not be liable for any errors in the information contained or any consequences arising from the use of the contents of the provided information/analysis.
10. If any provision of these terms and conditions is held invalid or illegal or unenforceable for any reason by any court of competent jurisdiction, such provision shall be severed and the remainder of provisions of the terms and conditions shall continue in full force and effect as if the Term of Use had been executed with the invalid, illegal or unenforceable provision eliminated.
11. If there are any discrepancies in the information provided, please bring it to attention of Datanet for suitable rectification measures.

Buy Online This Complete Book At
Datanet India eBooks Store

www.indiastatpublications.com

or go directly at

[http://www.indiastatpublications.com/
Assembly_factbook/Bihar/Aurangabad/ Rafiganj](http://www.indiastatpublications.com/Assembly_factbook/Bihar/Aurangabad/Rafiganj)

 **india**stat**elections**

ISBN : 978-93-5301-853-5



9 789353 018535