



Bihar

Assembly Factbook™

Tikari Assembly Constituency



Key Electoral Data of Tikari
Assembly Constituency (Vidhan Sabha)

Bihar

Assembly Factbook™

Tikari Assembly Constituency



Tikari Vidhan Sabha

Editor & Director

Dr. R.K. Thukral

Research Editor

Dr. Shafeeq Rahman

Compiled, Researched and Published by Datanet India Pvt. Ltd.

D-100, 1st Floor,

Okhla Industrial Area, Phase-I,
New Delhi- 110020.

Ph.: 91-11- 43580781-84

Email : support@indiastatpublications.com

Website : www.indiastatelections.com

Online Book Store :

www.indiastatpublications.com

Report No. : AFB/BR-231-0125

ISBN : 978-93-5301-866-5

First Edition : January, 2018

Eighth Updated Edition : January, 2025

Price : Rs. 11500/-

US\$ 310

© Datanet India Pvt. Ltd.

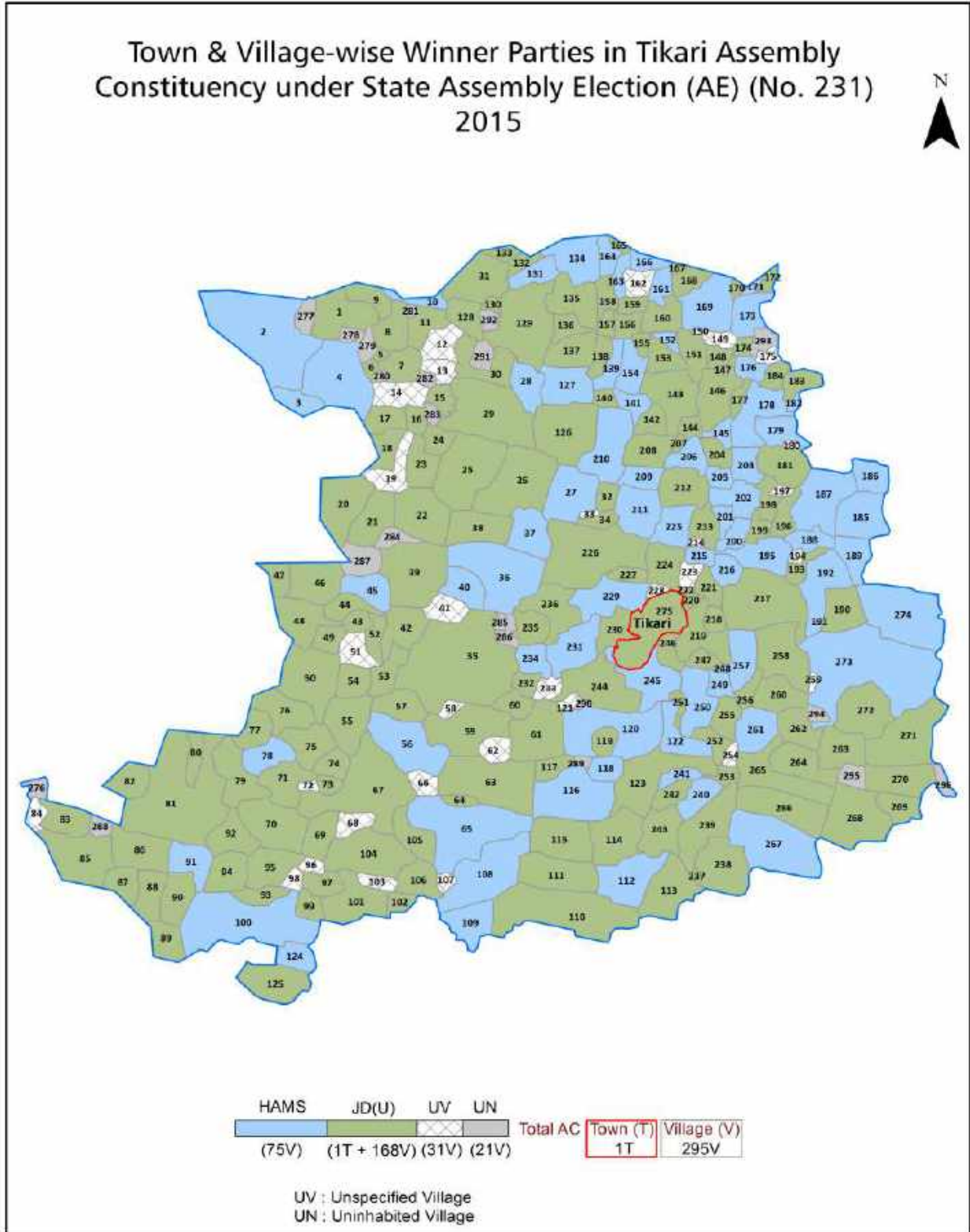
All rights reserved. No part of this book may be reproduced, stored in a retrieval system or transmitted in any form or by any means, mechanical photocopying, photographing, scanning, recording or otherwise without the prior written permission of the publisher. Please refer to Disclaimer at page no. 286 for the use of this publication.

Printed in India

Contents

No.	Particulars	Page No.
	Introduction	
1	Assembly Constituency - (Vidhan Sabha) at a Glance Features of Assembly as per Delimitation Commission of India (2008)	1-2
	Location and Political Maps	
2	Location Map Boundaries of Assembly Constituency - (Vidhan Sabha) in District Boundaries of Assembly Constituency under Parliamentary Constituency - (Lok Sabha) Town & Village-wise Winner Parties- 2024, 2020, 2019, 2015, 2014, 2010 and 2009	3-11
	Administrative Setup (2011)	
3	District Sub-district Towns Villages Inhabited Villages Uninhabited Villages Village Panchayat Intermediate Panchayat	12-26
	Demographics (2011)	
4	Population Households Rural/Urban Population Towns and Villages by Population Size Sex Ratio (Total & 0-6 Years) Religious Population Social Population Literacy Rate	27-28
	Electoral Features	
5	Important Dates of Last Elections Held Electors by Gender Service Electors Voters Voters Turnout Polling Stations & Average Number of Electors per Polling Station Electors by Age Group Present Elected Representatives	29-34
	Historical Summary Election Results	
6	Vote Share of Major Parties Winning Margin (Number & Percentage) Polarity of Parties Summary Result of Assembly Segment of Parliamentary Elections 2024, 2019, 2014 and 2009 Summary Result of Assembly Elections 2020, 2015 and 2010	35-44
	Polling Station Level Election Results	
7	Name and Number of Polling Station 2024, 2020, 2019, 2015, 2014, 2010 and 2009 Polling Station-wise Electors, Voters & Voters Turnout 2024, 2020, 2019, 2015, 2014, 2010 and 2009 Polling Station wise Elections Results 2024, 2020, 2019, 2015, 2014, 2010 and 2009	45-265
	Share of Assembly Constituency	
8	Share of Assembly Constituency - (Vidhan Sabha) in State, District and Parliamentary Constituency - (Lok Sabha)	266
	Socio-Economic Amenities (2011)	
9	Access to Administrative Units Agricultural, Manufacturing and Industrial Commodities Demographic Indicators Education Health & Manpower Drinking Water Supply Sanitation Entertainment and Recreations Infrastructure Power Food Allocation Distribution and Marketing of Agriculture Commodities Infrastructure Transport and Road Infrastructure Communication Banking and Financial Services Land Use Irrigation Source	268-282
10	Abbreviation & Sources	283-285
11	Disclaimer	286

Location & Political Map



Administrative Setup

List of Village Panchayat & Intermediate Panchayat (Block) Name - 2011

Village Name	Village Panchayat Name	Intermediate Panchayat Name
Achuki	Kabr	Konch
Adai	Adai	Konch
Addapur	Korap	Konch
Agar	Chaita	Tikari
Akbarpur	Dihura	Tikari
Akhanpur	Keshpa	Tikari
Akhtiarpur	Dihura	Tikari
Alalpur Bishunpur	Pura	Tikari
Alampur	Keshpa	Tikari
Alipur	Chaita	Tikari
Alpa	Parsawa	Konch
Amarpur	Mau	Tikari
Amawan	Jalalpur	Tikari
Ammakuan	Amakuan	Tikari
Amra	Simra	Konch
Angra	Teneri	Konch
Ansara	Goharpur	Konch
Anti	Anti	Konch
Badwa	Sanda	Tikari
Baid Bigha	Belharia	Tikari
Baikatpur	Adah	Konch
Bana Bigha	Aanti	Konch
Bara	Dihura	Tikari
Barahatarwa	Sanda	Tikari
Barai	Chouthura	Konch
Bargawan	Goharpur	Konch
Barhauna	Sinhori	Konch
Barsiwan	Rupaspur	Tikari
Basatpur	-	Konch

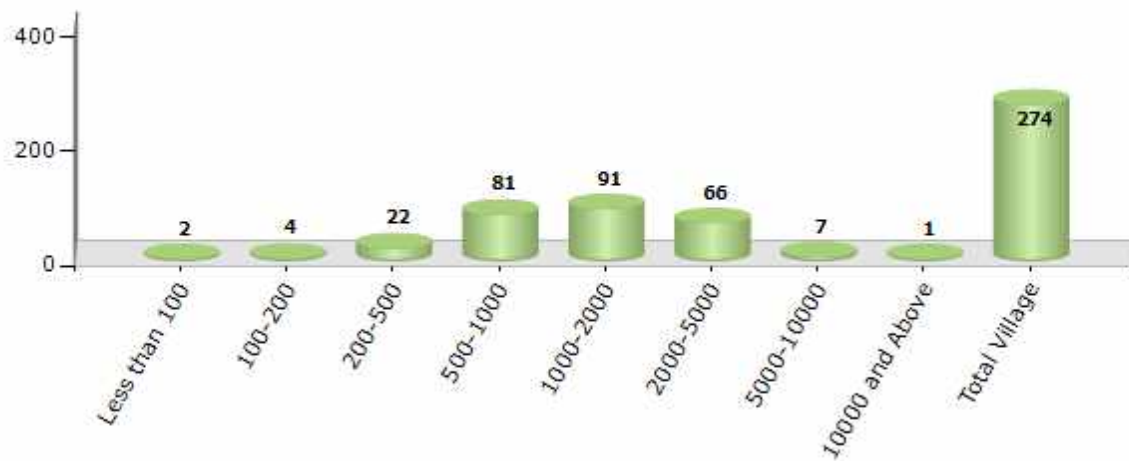
Contd....

Demographics

Number of Villages by Population Size - 2011

Less than 100	100-200	200-500	500-1000	1000-2000	2000-5000	5000-10000	10000 and Above	Total Village
2	4	22	81	91	66	7	1	274

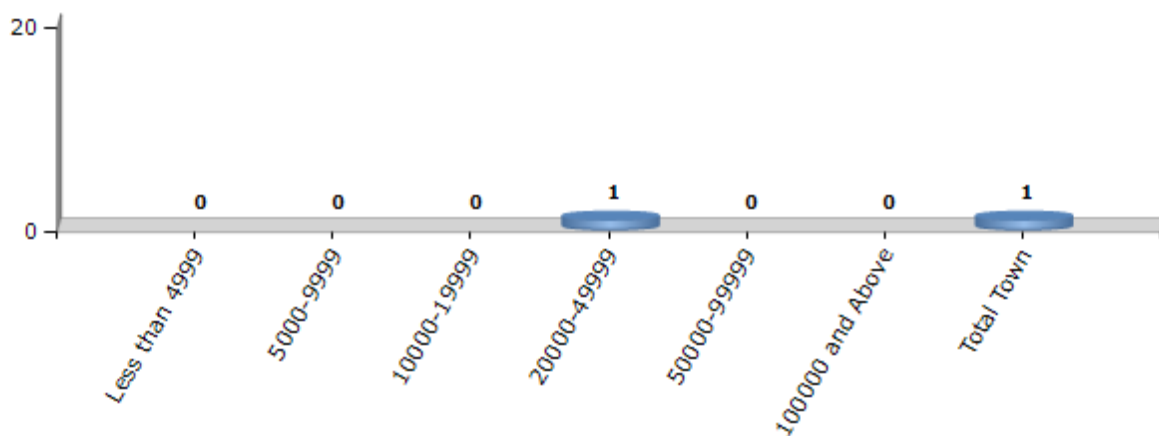
Number of Villages by Population Size - 2011



Number of Towns by Population Size - 2011

Less than 4999	5000-9999	10000-19999	20000-49999	50000-99999	100000 and Above	Total Town
0	0	0	1	0	0	1

Number of Towns by Population Size - 2011

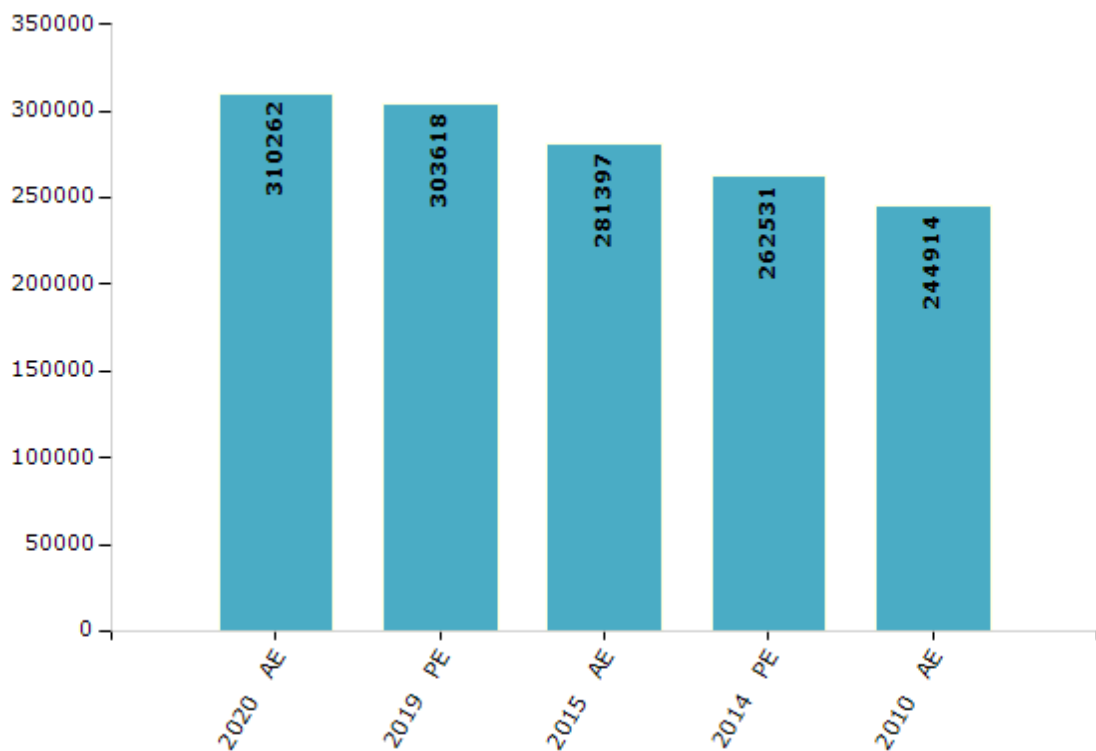


Electoral Features

Electors by Male & Female

Year	Male	Female	Others	Total	Year	Male	Female	Others	Total
2020 AE	162352	147896	14	310262	1995 AE	-	-	-	-
2019 PE	158831	144779	8	303618	1990 AE	-	-	-	-
2015 AE	148234	133157	6	281397	1985 AE	-	-	-	-
2014 PE	139232	123297	2	262531	1980 AE	-	-	-	-
2010 AE	131594	113320	0	244914	1977 AE	-	-	-	-
2009 PE	-	-	-	-	1972 AE	-	-	-	-
2005 (Oct) AE	-	-	-	-	1969 AE	-	-	-	-
2005 (Feb) AE	-	-	-	-	1967 AE	-	-	-	-
2004 PE	-	-	-	-	1962 AE	-	-	-	-
2000 AE	-	-	-	-	1957 AE	-	-	-	-
1999 PE	-	-	-	-	1952 AE	-	-	-	-

Number of Electors



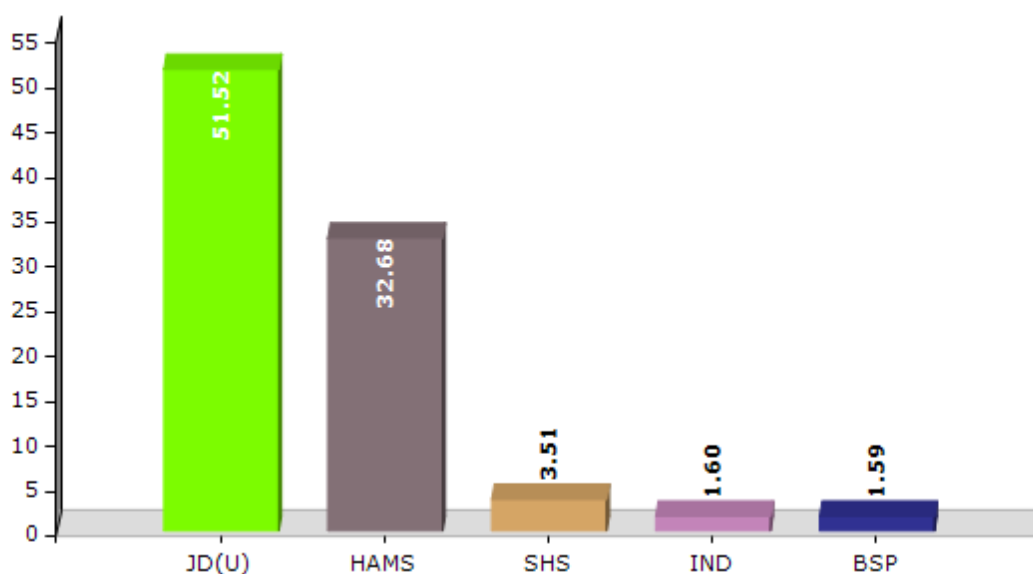
Note : AE : Assembly Election, PE : Assembly Segment of Parliamentary Election

Historical Summary Election Results

Summary Result of Assembly Election - 2015

Candidate Name	Party	Votes	Votes %
Abhay Kumar Sinha	JD(U)	86975	51.52
Anil Kumar	HAMS	55162	32.68
Arun Kumar Singh	SHS	5927	3.51
Archana Devi	IND	2702	1.6
Amit Kumar	BSP	2682	1.59
Bhola Paswan	IND	1826	1.08
Rita Devi	CPI(ML)(L)	1348	0.8
Anil Kumar	IND	1329	0.79
Lipi Kumari	AVIRP	998	0.59
Punam Devi	SSD	989	0.59
Ram Chandra Azad	AHFBK	796	0.47
Ramjit Singh	SWAP	478	0.28
	NOTA	7604	4.5

Votes Percentage of Top Parties - 2015



Polling Station Level Election Results

Number and Name of Polling Stations (PS) (2020)

Number of Polling Stations	Name of Polling Stations	Number of Polling Stations	Name of Polling Stations
1	Prathamik Vidyalay, Singhada (Purbi Bhag)	14	Madhya Vidyalay, Vahavachak (Purbi Bhag)
1A	Prathamik Vidyalay, Singhada (Purbi Bhag)	14A	Madhya Vidyalay, Vahavachak (Purbi Bhag)
2	Madhy Vidyalay, Singhada (Uttari Bhag)	15	Prathamik Vidyalay, Kui
2A	Madhy Vidyalay, Singhada (Uttari Bhag)	16	Prathamik Vidyalay, Roda Pakad Sichai Vibhag Me Avasitht
3	Utkramit Madhya Vidyalay, Nimadi	17	Utkramit Madhya Vidyalay, Nevdhi
4	Utkrmit Madhya Vidyalay, Turtukhi (Uttari Bhag)	18	Utkramit Madhya Vidyalay, Dhibari (Purbi Bhag)
5	Utkramit Madhya Vidyalay, Turtukhi (Dakshini Bhag)	18A	Utkramit Madhya Vidyalay, Dhibari (Purbi Bhag)
6	Prathamik Vidyalay, Usas (Purbi Bhag)	19	Prathamik Vidyalay, Salaune Bigha
6A	Prathamik Vidyalay, Usas (Purbi Bhag)	20	Prathamik Vidyalay, Shriganv (Purbi Bhag)
7	Prathamik Vidyalay, Maulaganj (Purbi Bhag)	20A	Prathamik Vidyalay, Shriganv (Purbi Bhag)
7A	Prathamik Vidyalay, Maulaganj (Purbi Bhag)	21	Madhya Vidyalay, Kaiyatad
8	Prathamik Vidyalay, Sarabahada	22	Utkramit Madhya Vidyalay, Khabhara (Purwi Bhag)
9	Utkramit Madhya Vidyalay, Gadari (Uttari Bhag)	22A	Utkramit Madhya Vidyalay, Khabhara (Purwi Bhag)
9A	Utkramit Madhya Vidyalay, Gadari (Uttari Bhag)	23	Prathamik Vidyalay, Pakari
10	Utkramit Madhya Vidyalay, Garari (Dakshini Bhag)	24	Utkramit Madhya Vidyalay, Khabhara (Pashchimi Bhag)
10A	Utkramit Madhya Vidyalay, Garari (Dakshini Bhag)	25	Utkramit Madhya Vidyalay, Ker (Baya Bhag)
11	Utkramit Madhya Vidyalay, Devara (Uttari Bhag)	25A	Utkramit Madhya Vidyalay, Ker (Baya Bhag)
11A	Utkramit Madhya Vidyalay, Devara (Uttari Bhag)	26	Utkramit Madhya Vidyalay, Ker (Daya Bhag)
12	Utkramit Madhya Vidyalay, Devara (Dakshini Bhag)	27	Utkramit Madhya Vidyalay Badaganv
12A	Utkramit Madhya Vidyalay, Devara (Dakshini Bhag)	28	Prathamik Vidyalay, Badaganv (Harijan Tola) (Dakshini Bhag)
13	Sinchai Bhavan Karyalay, Genda Bigaha	29	Prathamik Vidyalay, Badaganv (Harijan Tola) (Utari Bhag)

Contd....

Polling Station Level Election Results

Polling Station-wise Votes Secured by Overall Top Five Parties in Tikari Assembly in Assembly Election (AE) under Aurangabad Parliamentary Constituency in Bihar (2020)

Number of Polling Station	Winner - Anil Kumar (HAMS)	Runner-up - Sumant Kumar (INC)	3rd - Kamlesh Sharma (LJP)	4th - Sheo Bachan Yadav (BSP)	5th - Ravish Kumar Raj (BJKD)	NOTA	Other	Total Votes Secured
24	18	251	0	3	1	1	29	303
25	78	241	4	3	2	6	31	365
25A	66	122	107	67	12	5	27	406
26	16	406	3	3	2	0	16	446
27	196	188	6	51	6	2	48	497
28	176	101	34	43	14	3	52	423
29	159	94	41	42	16	6	74	432
30	75	198	5	8	6	3	56	351
30A	150	154	9	3	2	1	50	369
31	108	70	12	1	3	3	29	226
31A	118	140	9	6	7	5	42	327
32	172	113	40	16	3	1	61	406
33	88	186	29	12	6	2	92	415
34	118	279	27	15	9	1	62	511
35	90	198	36	2	4	3	38	371
35A	52	262	59	6	1	1	36	417
36	220	199	4	4	7	6	46	486
37	145	65	7	2	8	5	24	256
37A	33	79	140	5	13	3	25	298
38	123	39	8	13	0	0	20	203
38A	134	70	31	102	3	6	52	398
39	55	128	4	1	5	1	39	233
40	127	189	18	1	0	1	71	407
41	121	272	47	14	6	6	44	510
42	113	86	108	94	11	0	34	446
43	83	102	89	3	5	4	24	310
44	255	33	105	1	13	5	29	441
45	327	1	53	11	10	2	48	452
46	98	215	7	2	6	3	88	419
46A	129	151	1	45	2	1	52	381
47	78	117	24	6	14	6	134	379
47A	116	124	7	2	3	1	52	305
48	153	73	13	22	12	7	46	326
48A	96	48	77	106	7	2	46	382
49	415	46	4	0	3	1	24	493

Contd....

Polling Station Level Election Results

Winner, Runner-up and 3rd Party Position & Winning Margin According to Polling Stations in Tikari Assembly in Assembly Election (AE) under Aurangabad Parliamentary Constituency in Bihar (2020)

Polling Station Number	Winner Party	Winner Votes (%)	Runner-up Party	Runner-up Votes (%)	Winning Margin Votes (%)	Third Party	Third Party Votes (%)	Other Votes (%)
49A	HAMS	401 (76.38)	INC	78 (14.86)	323 (61.52)	BSP	10 (1.9)	36 (6.86)
50	HAMS	174 (43.5)	INC	115 (28.75)	59 (14.75)	LJP	35 (8.75)	76 (19)
51	INC	256 (70.72)	LJP	32 (8.84)	224 (61.88)	SSD	20 (5.52)	54 (14.92)
52	HAMS	141 (41.59)	INC	98 (28.91)	43 (12.68)	BSP	30 (8.85)	70 (20.65)
52A	INC	253 (71.88)	HAMS	47 (13.35)	206 (58.53)	SSD	10 (2.84)	42 (11.93)
53	INC	208 (84.55)	HAMS	15 (6.1)	193 (78.45)	LJP	12 (4.88)	11 (4.47)
54	HAMS	144 (36.55)	INC	127 (32.23)	17 (4.32)	LJP	63 (15.99)	60 (15.23)
55	INC	291 (46.86)	HAMS	226 (36.39)	65 (10.47)	BSP	24 (3.86)	80 (12.88)
56	HAMS	167 (41.03)	INC	137 (33.66)	30 (7.37)	LJP	72 (17.69)	31 (7.62)
56A	INC	193 (48.37)	HAMS	86 (21.55)	107 (26.82)	LJP	45 (11.28)	75 (18.8)
57	INC	551 (93.07)	JAPL	10 (1.69)	541 (91.38)	AJPR	8 (1.35)	23 (3.89)
58	INC	212 (39.77)	HAMS	142 (26.64)	70 (13.13)	LJP	134 (25.14)	45 (8.44)
59	HAMS	155 (50.49)	INC	129 (42.02)	26 (8.47)	LJP	4 (1.3)	19 (6.19)
60	HAMS	288 (47.45)	LJP	154 (25.37)	134 (22.08)	INC	55 (9.06)	110 (18.12)
61	HAMS	220 (61.11)	INC	48 (13.33)	172 (47.78)	BSP	18 (5)	74 (20.56)
61A	BSP	221 (46.04)	LJP	69 (14.38)	152 (31.66)	HAMS	53 (11.04)	137 (28.54)
62	HAMS	274 (46.21)	INC	194 (32.72)	80 (13.49)	LJP	54 (9.11)	71 (11.97)
63	INC	271 (43.29)	HAMS	270 (43.13)	1 (0.16)	LJP	17 (2.72)	68 (10.86)
64	HAMS	143 (38.44)	INC	90 (24.19)	53 (14.25)	LJP	57 (15.32)	82 (22.04)
64A	HAMS	108 (28.72)	INC	94 (25)	14 (3.72)	BSP	83 (22.07)	91 (24.2)
65	INC	255 (43.44)	HAMS	254 (43.27)	1 (0.17)	LJP	30 (5.11)	48 (8.18)
66	HAMS	228 (65.71)	INC	94 (27.09)	134 (38.62)	LJP	11 (3.17)	14 (4.03)
66A	HAMS	239 (57.59)	LJP	80 (19.28)	159 (38.31)	INC	56 (13.49)	40 (9.64)
67	HAMS	510 (84.58)	INC	73 (12.11)	437 (72.47)	LJP	8 (1.33)	12 (1.99)
68	HAMS	471 (81.49)	INC	59 (10.21)	412 (71.28)	LJP	15 (2.6)	33 (5.71)
69	INC	333 (69.52)	HAMS	55 (11.48)	278 (58.04)	LJP	30 (6.26)	61 (12.73)
70	HAMS	163 (40.75)	INC	117 (29.25)	46 (11.5)	LJP	66 (16.5)	54 (13.5)
71	INC	348 (63.5)	HAMS	120 (21.9)	228 (41.6)	AJPR	16 (2.92)	64 (11.68)
72	HAMS	177 (57.1)	INC	85 (27.42)	92 (29.68)	LJP	23 (7.42)	25 (8.06)
73	INC	270 (63.23)	BSP	40 (9.37)	230 (53.86)	LJP	36 (8.43)	81 (18.97)
74	INC	382 (64.97)	AHFBK	35 (5.95)	347 (59.02)	LJP	29 (4.93)	142 (24.15)
75	HAMS	266 (57.58)	INC	47 (10.17)	219 (47.41)	BSP	44 (9.52)	105 (22.73)
76	HAMS	246 (46.77)	LJP	142 (27)	104 (19.77)	INC	68 (12.93)	70 (13.31)
77	LJP	168 (48.41)	INC	108 (31.12)	60 (17.29)	HAMS	34 (9.8)	37 (10.66)
78	HAMS	171 (48.72)	INC	86 (24.5)	85 (24.22)	LJP	35 (9.97)	59 (16.81)

Contd....

Socio-Economic Amenities - Rural

Access to Education Facilities

Particulars	Number of Villages (% of Population)				
	Available	Not Available	If Not Available (Distance of Nearest Facility)		
			A	B	C
Govt. Primary School	248 (96)	26 (4)	13 (2)	12 (2)	0 (0)
Private Primary School	37 (14)	237 (86)	0 (0)	0 (0)	0 (0)
Govt. Middle School	134 (64)	140 (36)	58 (14)	25 (8)	55 (13)
Private Middle School	20 (8)	254 (92)	0 (0)	0 (0)	0 (0)
Govt. Secondary School	20 (14)	254 (86)	11 (3)	26 (9)	215 (72)
Private Secondary School	3 (2)	271 (98)	0 (0)	0 (0)	0 (0)
Govt. Senior Secondary School	8 (6)	266 (94)	34 (15)	45 (15)	187 (63)
Private Senior Secondary School	0 (0)	274 (100)	0 (0)	0 (0)	0 (0)
Govt. Arts and Science Degree College	1 (2)	273 (98)	3 (1)	25 (10)	245 (88)
Private Arts and Science Degree College	0 (0)	274 (100)	0 (0)	0 (0)	0 (0)
Govt. Engineering College	0 (0)	274 (100)	0 (0)	0 (0)	0 (0)
Private Engineering College	0 (0)	274 (100)	0 (0)	0 (0)	274 (100)
Govt. Medicine College	0 (0)	274 (100)	0 (0)	0 (0)	274 (100)
Private Medicine College	0 (0)	274 (100)	0 (0)	0 (0)	0 (0)
Govt. Management Institute	0 (0)	274 (100)	0 (0)	0 (0)	274 (100)
Private Management Institute	0 (0)	274 (100)	0 (0)	0 (0)	0 (0)
Govt. Polytechnic	0 (0)	274 (100)	0 (0)	0 (0)	274 (100)
Private Polytechnic	0 (0)	274 (100)	0 (0)	0 (0)	0 (0)
Govt. Vocational Training School/ITI	0 (0)	274 (100)	0 (0)	0 (0)	274 (100)
Private Vocational Training School/ITI	0 (0)	274 (100)	0 (0)	0 (0)	0 (0)
Govt. Non Formal Training Centre	0 (0)	274 (100)	0 (0)	0 (0)	274 (100)
Private Non Formal Training Centre	0 (0)	274 (100)	0 (0)	0 (0)	0 (0)
Govt. School For Disabled	0 (0)	274 (100)	0 (0)	0 (0)	274 (100)
Private School For Disabled	0 (0)	274 (100)	0 (0)	0 (0)	0 (0)
Government Others	0 (0)	274 (100)	0 (0)	0 (0)	274 (100)
Private Others	0 (0)	274 (100)	0 (0)	0 (0)	0 (0)

Note : Distance A : Less than 5 km; B : Between 5-10 km; C : 10+ km.; Source : Data Analysis is based on 2011 Census.

DISCLAIMER

The Terms of Use and Disclaimer of Datanet India Private Limited (hereinafter referred to as "Datanet") for use of this analysis report of **Tikari Assembly Constituency (Tikari Vidhan Sabha)** :-

1. **Assembly Factbook™** is a Registered Trade Mark owned by Datanet.
2. All the maps are sketched and graphical representation only and have not been drawn to the scale and also not to represent the actual geographical area or boundary of the unit.
3. The data for the aforesaid analysis is based on authentic sources and has been culled from the various publications of Census, CSO and NSSO for district and block level data, various central and state government departments, Central & State Elections Commissions and the concerned Returning Officers' releases, Electoral Rolls, Election results and allied publications, internal assessment, surveys, estimates and analysis. Therefore, certain adjustment of data at micro level may have been done to arrive closer to the macro data.
4. Data have been provided on an "As Is" and "As AVAILABLE" basis
5. The colours shown in the maps or diagram and charts of a particular party, alliance or AC are indicative and do not represent them.
6. This publication which includes maps, sheets, graphs and data would be the property under copyright of Datanet only. The user may use these for its internal study, analysis and research purposes. It's public display, re-selling or any commercial uses by the user are not allowed.
7. Datanet has taken due care and caution in compilation and processing of data and allied information, but does not guarantee the accuracy, adequacy or completeness of any information/analysis and will be not responsible for any errors or omissions or for the results obtained from the use of such information/analysis.
8. All the contents for the publication have been culled from various authentic sources and Datanet reasonably believes such sources to be reliable, but does not make any representations, express or implied as to the accuracy or fitness of use of such information. The information or contents of the information/analysis do not constitute advice and should not be relied upon in making (or refraining from making) any decision. Any reliance placed upon the information provided by Datanet is the sole responsibility and strictly at the user's risk.
9. In no event will Datanet be liable for any damages (including, without limitation, damages for loss of business projects, or loss of profits) arising in contract, tort or otherwise from the use of or inability to use any of its contents, or from any action taken (or refrained from being taken) as a result of using the analysis or any of its contents. Datanet its directors, owners, editors, officials, employees, distributor and agents or any associate will not be liable for any errors in the information contained or any consequences arising from the use of the contents of the provided information/analysis.
10. If any provision of these terms and conditions is held invalid or illegal or unenforceable for any reason by any court of competent jurisdiction, such provision shall be severed and the remainder of provisions of the terms and conditions shall continue in full force and effect as if the Term of Use had been executed with the invalid, illegal or unenforceable provision eliminated.
11. If there are any discrepancies in the information provided, please bring it to attention of Datanet for suitable rectification measures.

Buy Online This Complete Book At
Datanet India eBooks Store

www.indiastatpublications.com

or go directly at

[http://www.indiastatpublications.com/
Assembly_factbook/Bihar/Aurangabad/Tikari](http://www.indiastatpublications.com/Assembly_factbook/Bihar/Aurangabad/Tikari)

 **india**stat**elections**

ISBN : 978-93-5301-866-5

