



Bihar

# Assembly Factbook™

Amarpur Assembly Constituency



Key Electoral Data of Amarpur  
Assembly Constituency (Vidhan Sabha)

Bihar

# Assembly Factbook™

Amarpur Assembly Constituency



Amarpur Vidhan Sabha

## **Editor & Director**

Dr. R.K. Thukral

## **Research Editor**

Dr. Shafeeq Rahman

## **Compiled, Researched and Published by Datanet India Pvt. Ltd.**

D-100, 1st Floor,

Okhla Industrial Area, Phase-I,  
New Delhi- 110020.

Ph.: 91-11- 43580781-84

Email : support@indiastatpublications.com

Website : www.indiastatelections.com

## **Online Book Store :**

www.indiastatpublications.com

**Report No. :** AFB/BR-159-0125

**ISBN :** 978-93-5301-807-8

**First Edition :** January, 2018

**Eighth Updated Edition :** January, 2025

**Price :** Rs. 11500/-

US\$ 310

**© Datanet India Pvt. Ltd.**

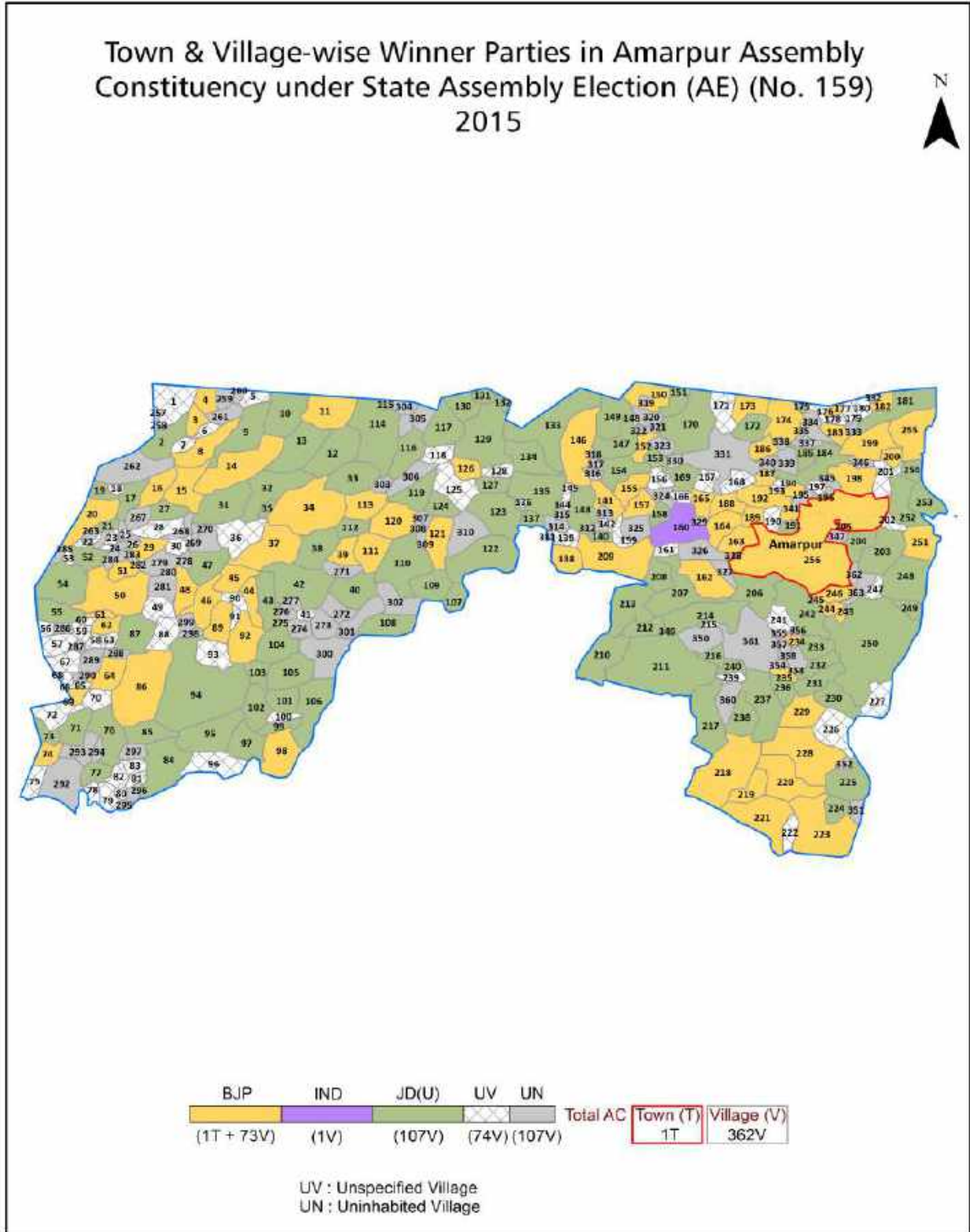
All rights reserved. No part of this book may be reproduced, stored in a retrieval system or transmitted in any form or by any means, mechanical photocopying, photographing, scanning, recording or otherwise without the prior written permission of the publisher. Please refer to Disclaimer at page no. 271 for the use of this publication.

Printed in India

# Contents

No.	Particulars	Page No.
	<b>Introduction</b>	
1	Assembly Constituency - (Vidhan Sabha) at a Glance   Features of Assembly as per Delimitation Commission of India (2008)	1-2
	<b>Location and Political Maps</b>	
2	Location Map   Boundaries of Assembly Constituency - (Vidhan Sabha) in District   Boundaries of Assembly Constituency under Parliamentary Constituency - (Lok Sabha)   Town & Village-wise Winner Parties- 2024, 2020, 2019, 2015, 2014, 2010 and 2009	3-11
	<b>Administrative Setup (2011)</b>	
3	District   Sub-district   Towns   Villages   Inhabited Villages   Uninhabited Villages   Village Panchayat   Intermediate Panchayat	12-26
	<b>Demographics (2011)</b>	
4	Population   Households   Rural/Urban Population   Towns and Villages by Population Size   Sex Ratio (Total & 0-6 Years)   Religious Population   Social Population   Literacy Rate	27-28
	<b>Electoral Features</b>	
5	Important Dates of Last Elections Held   Electors by Gender   Service Electors   Voters   Voters Turnout   Polling Stations & Average Number of Electors per Polling Station   Electors by Age Group   Present Elected Representatives	29-34
	<b>Historical Summary Election Results</b>	
6	Vote Share of Major Parties   Winning Margin (Number & Percentage)   Polarity of Parties   Summary Result of Assembly Segment of Parliamentary Elections 2024, 2019, 2014, 2009, 2004 and 1999   Summary Result of Assembly Elections 2020, 2015, 2010, 2005 (Oct), 2005 (Feb), 2000, 1995, 1990, 1985, 1980, 1977, 1972, 1969, 1967, 1962 and 1957	35-60
	<b>Polling Station Level Election Results</b>	
7	Name and Number of Polling Station 2024, 2020, 2019, 2015, 2014, 2010 and 2009   Polling Station-wise Electors, Voters & Voters Turnout 2024, 2020, 2019, 2015, 2014, 2010 and 2009   Polling Station wise Elections Results 2024, 2020, 2019, 2015, 2014, 2010 and 2009	61-250
	<b>Share of Assembly Constituency</b>	
8	Share of Assembly Constituency - (Vidhan Sabha) in State, District and Parliamentary Constituency - (Lok Sabha)	251
	<b>Socio-Economic Amenities (2011)</b>	
9	Access to Administrative Units   Agricultural, Manufacturing and Industrial Commodities   Demographic Indicators   Education   Health & Manpower   Drinking Water Supply   Sanitation   Entertainment and Recreations Infrastructure   Power   Food Allocation Distribution and Marketing of Agriculture Commodities Infrastructure   Transport and Road Infrastructure   Communication   Banking and Financial Services   Land Use   Irrigation Source	253-267
10	<b>Abbreviation &amp; Sources</b>	268-270
11	<b>Disclaimer</b>	271

Location & Political Map





## Administrative Setup

### List of Village Panchayat & Intermediate Panchayat (Block) Name - 2011

Village Name	Village Panchayat Name	Intermediate Panchayat Name
Ahmad Alipur	Ramchua	Shambhuganj
Aminpur	Baijudih	Amarpur
Aminpur	Baijudih	Amarpur
Asauta	Bhatasila	Shambhuganj
Asia Chak	Kusmaha	Amarpur
Babhangawan	Fatehpur	Amarpur
Bachhni	Kusmaha	Amarpur
Bagha	Pawkuri	Shambhuganj
Baida Chak	Tardih	Amarpur
Baidhua	Gorgama	Amarpur
Baidpur	Baidpur	Shambhuganj
Baijudih	Baijudih	Amarpur
Ballikita	Ballikita	Amarpur
Banesar Chak	Tardih	Amarpur
Bangali Kalan	Pawkuri	Shambhuganj
Bangaon	Baidpur	Shambhuganj
Bansipur	Kurma	Shambhuganj
Barautha	Maldih	Shambhuganj
Barhait	Kurma	Shambhuganj
Bariam	Bhadaria	Amarpur
Barmasia	Mahadeopur	Amarpur
Basdeopur	Baijudih	Amarpur
Basohara	Jhakhra	Shambhuganj
Bato	Pawkuri	Shambhuganj
Bela	Baidpur	Shambhuganj
Belari	Chutia-Belari	Shambhuganj
Belsira	Warsabad	Shambhuganj
Berma	Baijudih	Amarpur
Bhadaria Buzurg	Bhadaria	Amarpur

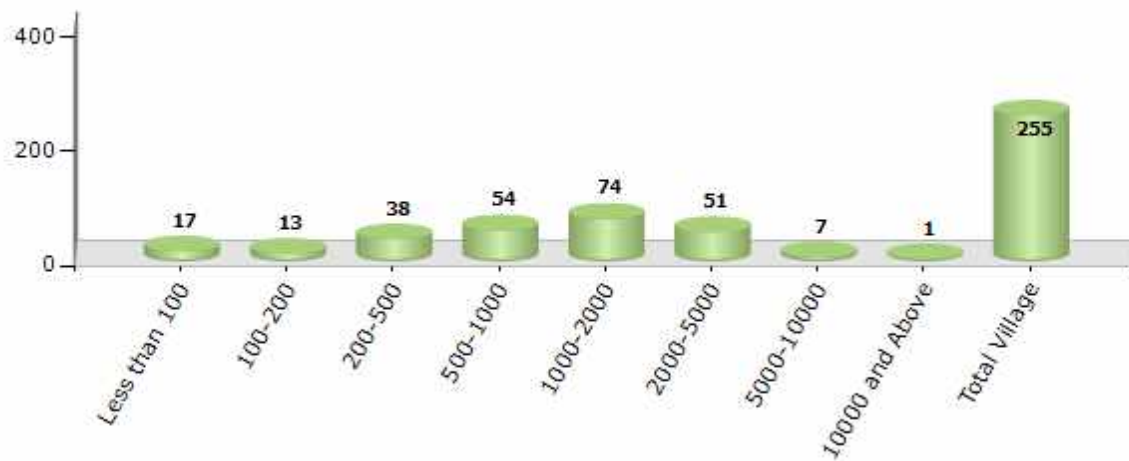
Contd....

## Demographics

### Number of Villages by Population Size - 2011

Less than 100	100-200	200-500	500-1000	1000-2000	2000-5000	5000-10000	10000 and Above	Total Village
17	13	38	54	74	51	7	1	255

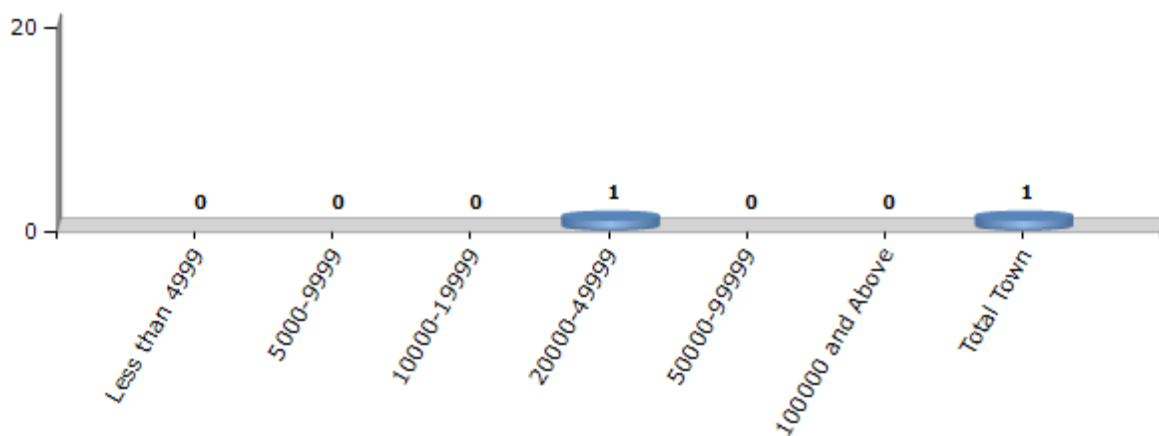
Number of Villages by Population Size - 2011



### Number of Towns by Population Size - 2011

Less than 4999	5000-9999	10000-19999	20000-49999	50000-99999	100000 and Above	Total Town
0	0	0	1	0	0	1

Number of Towns by Population Size - 2011

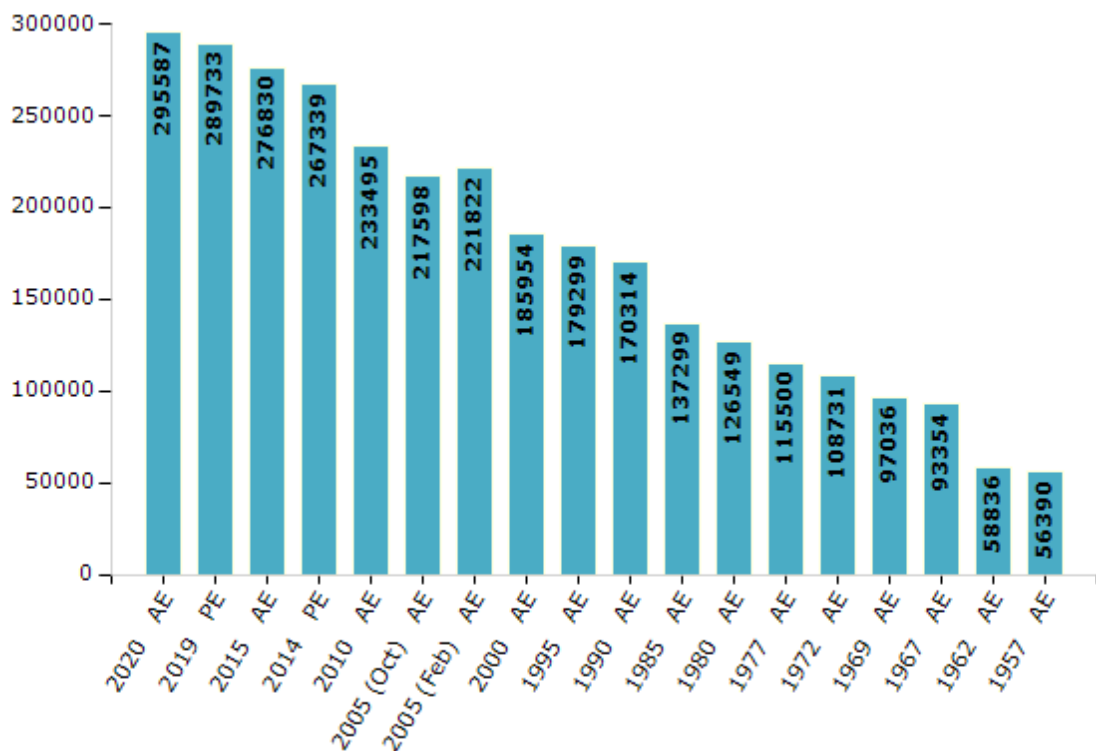


## Electoral Features

### Electors by Male & Female

Year	Male	Female	Others	Total	Year	Male	Female	Others	Total
2020 AE	158803	136784	0	295587	1995 AE	94648	84651	-	179299
2019 PE	155477	134256	0	289733	1990 AE	87283	83031	-	170314
2015 AE	149530	127291	9	276830	1985 AE	70610	66689	-	137299
2014 PE	144222	123108	9	267339	1980 AE	65294	61255	-	126549
2010 AE	126811	106684	0	233495	1977 AE	61227	54273	-	115500
2009 PE	-	-	-	-	1972 AE	55450	53281	-	108731
2005 (Oct) AE	117011	100587	-	217598	1969 AE	49607	47429	-	97036
2005 (Feb) AE	119487	102335	-	221822	1967 AE	-	-	-	93354
2004 PE	-	-	-	-	1962 AE	-	-	-	58836
2000 AE	100798	85156	-	185954	1957 AE	-	-	-	56390
1999 PE	-	-	-	-	1952 AE	-	-	-	-

Number of Electors



Note : AE : Assembly Election, PE : Assembly Segment of Parliamentary Election

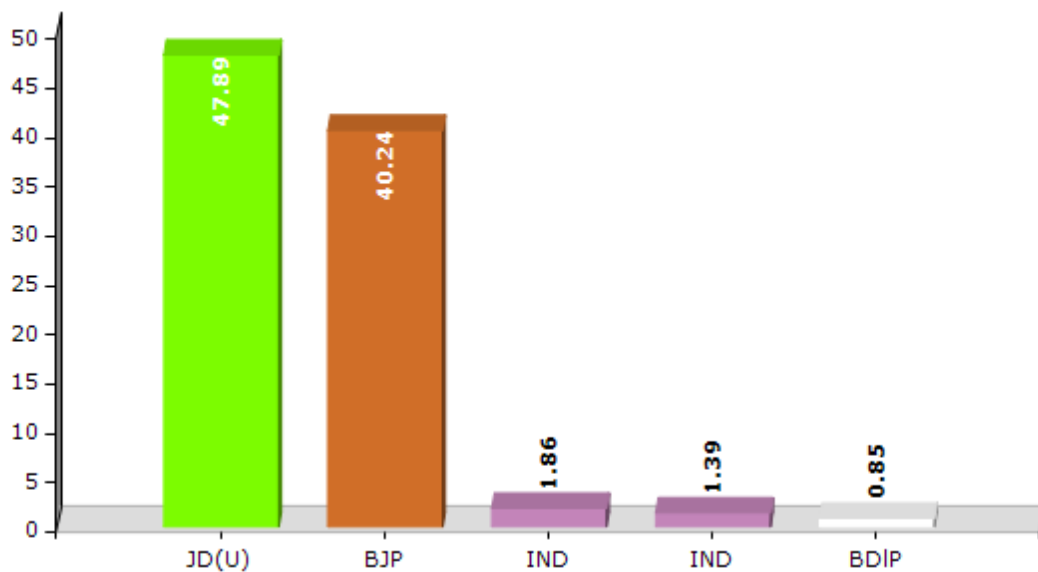


## Historical Summary Election Results

### Summary Result of Assembly Election - 2015

Candidate Name	Party	Votes	Votes %
Janardan Manjhi	JD(U)	73707	47.89
Mrinal Shekhar	BJP	61934	40.24
Surendra Prasad Singh	IND	2864	1.86
Suryadeo Singh	IND	2134	1.39
Ajay Harijan	BDIP	1314	0.85
Amit Kumar Shekhar	CPI(ML)(L)	1082	0.7
Shashi Shekhar	IND	788	0.51
Anil Kumar Singh	LTSD	739	0.48
Manoj Kumar Azad	IND	619	0.4
Sadhana Kumari	IND	546	0.35
Ranjeet Sharma	IND	481	0.31
Pravin Kumar	IND	314	0.2
Kumari Shyama Pandey	GJDS	308	0.2
Mithilesh Kumar Singh	SASAPT	277	0.18
	NOTA	6818	4.43

Votes Percentage of Top Parties - 2015



## Polling Station Level Election Results

### Number and Name of Polling Stations (PS) (2020)

Number of Polling Stations	Name of Polling Stations	Number of Polling Stations	Name of Polling Stations
1	Sarswati Pustkalaya, Chatmadih (Purab Bhag)	18	Utkaramit Madhya Vidyalay, Kamardih Daya Bhag
2	Sarswati Pustkalaya, Chatmadih (Paschim Bhag)	18A	Utkaramit Madhya Vidyalay, Kamardih Daya Bhag
3	Utkaramit Madhya Vidyalay, Kurma, Dharpur (Baya Bhag)	19	Utkaramit Madhya Vidyalay, Kunnath Uttari Bhag
4	Utkaramit Madhya Vidyalay, Kurma, Dharpur (Daya Bhag)	19A	Utkaramit Madhya Vidyalay, Kunnath Uttari Bhag
5	Prathamik Vidyalay Chatmabazar	20	Madhya Vidyalay Sewa Gram Mohanpur Purab Bhag
6	Madhya Vidyalay, BanSHIPUR Dakshin Bhag	21	Madhya Vidyalay, Seva Gram Mohanpur Paschim Bhag
6A	Madhya Vidyalay, BanSHIPUR Dakshin Bhag	21A	Madhya Vidyalay, Seva Gram Mohanpur Paschim Bhag
7	Rajkiya Madhya Vidyalay, Garhikurma Baya Bhag	22	Pramiry Vidyalay, Kiranpur Naya Bhawan
7A	Rajkiya Madhya Vidyalay, Garhikurma Baya Bhag	23	Madhya Vidyalay, Padariya (Daya Bhag)
8	Prathamik Vidyalay, Kurmadih	24	Madhya Vidyalay, Padariya (Baya Bhag)
9	Kanya Prathamik Vidyalay Kurmadih	25	Utkaramit Madhya Vidyalay, Kamatpur (Daya Bhag)
10	Prathamik Vidyalay, Saguni	26	Utkaramit Madhya Vidyalay, Kamatpur (Baya Bhag)
11	Utkaramit Madhya Vidyalay Kaitha (Baya Bhag)	27	Utkaramit Madhyal, Vidyalay Ghoshpur Daya Bhag
12	Utkaramit Madhya Vidyalay, Kaitha (Daya Bhag)	27A	Utkaramit Madhyal, Vidyalay Ghoshpur Daya Bhag
13	Prathamik Vidyalay, Gidhoura (Daya Bhag)	28	Utkaramit Madhya Vidyalay, Kuntha
14	Prathamik Vidyalay, Gidhoura (Baya Bhag)	29	Utkaramit Madhya Vidyalay, Warshabad (Uttar Bhag)
14A	Prathamik Vidyalay, Gidhoura (Baya Bhag)	29A	Utkaramit Madhya Vidyalay, Warshabad (Uttar Bhag)
15	Madhya Vidyalay, Birnoudha (Baya Bhag)	30	Utkaramit Madhya Vidyalay, Warshabad (Dakshin Bhag)
16	Madhya Vidyalay, Birnoudha (Daya Bhag)	31	Rajkiye Madhya Vidyalay, Manjhgayn
17	Prathamik Vidyalay, Sahdeopur Daya Bhag	32	Prathamik Vidyalay, Khangah
17A	Prathamik Vidyalay, Sahdeopur Daya Bhag	33	Utkaramit Madhya Vidyalay, Belsira Daya Bhag

Contd....

## Polling Station Level Election Results

### Polling Station-wise Votes Secured by Overall Top Five Parties in Amarpur Assembly in Assembly Election (AE) under Banka Parliamentary Constituency in Bihar (2020)

Number of Polling Station	Winner - Jayant Raj (JD(U))	Runner-up - Jitendra Singh (INC)	3rd - Mrinal Shekhar (LJP)	4th - Pravin Kumar Jha (IND)	5th - Anil Kumar Singh (NCP)	NOTA	Other	Total Votes Secured
28	16	513	40	16	14	9	20	628
29	19	382	29	9	3	12	13	467
29A	14	273	14	4	1	5	2	313
30	75	378	72	12	11	8	20	576
31	13	566	23	7	3	3	6	621
32	77	223	173	7	3	31	50	564
33	22	438	21	5	3	12	8	509
33A	23	318	11	4	3	6	6	371
34	40	106	316	1	4	1	24	492
35	216	9	85	2	6	2	13	333
35A	62	10	183	1	3	0	17	276
36	103	40	45	2	1	7	50	248
36A	82	23	28	3	1	2	19	158
37	171	25	95	0	8	1	24	324
37A	113	35	84	3	2	5	28	270
38	63	98	87	1	1	1	3	254
38A	14	114	50	0	10	0	2	190
39	9	82	46	3	0	0	1	141
39A	50	125	148	3	0	0	14	340
40	30	187	67	8	2	7	20	321
41	176	19	98	5	6	2	22	328
41A	162	21	28	2	2	8	25	248
42	296	41	219	2	15	13	52	638
43	10	289	8	11	32	13	10	373
43A	5	211	9	7	21	3	17	273
44	6	374	28	16	6	6	21	457
44A	48	187	38	5	8	7	5	298
45	121	165	18	1	5	11	19	340
46	77	131	38	6	1	5	11	269
47	43	429	30	18	3	14	18	555
47A	48	200	16	3	3	11	7	288
48	140	108	111	6	6	19	40	430
48A	66	104	41	4	1	6	9	231
49	147	192	151	13	5	6	28	542
50	145	158	106	12	1	10	33	465

Contd....

## Polling Station Level Election Results

### Winner, Runner-up and 3rd Party Position & Winning Margin According to Polling Stations in Amarpur Assembly in Assembly Election (AE) under Banka Parliamentary Constituency in Bihar (2020)

Polling Station Number	Winner Party	Winner Votes (%)	Runner-up Party	Runner-up Votes (%)	Winning Margin Votes (%)	Third Party	Third Party Votes (%)	Other Votes (%)
51	JD(U)	319 (65.37)	LJP	47 (9.63)	272 (55.74)	INC	44 (9.02)	78 (15.98)
52	JD(U)	526 (72.55)	LJP	85 (11.72)	441 (60.83)	INC	39 (5.38)	75 (10.34)
53	JD(U)	170 (38.12)	INC	122 (27.35)	48 (10.77)	LJP	72 (16.14)	82 (18.39)
53A	JD(U)	180 (63.83)	LJP	53 (18.79)	127 (45.04)	INC	20 (7.09)	29 (10.28)
54	LJP	213 (48.3)	JD(U)	155 (35.15)	58 (13.15)	INC	40 (9.07)	33 (7.48)
54A	LJP	96 (46.83)	JD(U)	57 (27.8)	39 (19.03)	INC	32 (15.61)	20 (9.76)
55	LJP	164 (42.71)	JD(U)	133 (34.64)	31 (8.07)	INC	45 (11.72)	42 (10.94)
55A	LJP	92 (38.33)	JD(U)	82 (34.17)	10 (4.16)	INC	49 (20.42)	17 (7.08)
56	LJP	208 (44.73)	JD(U)	175 (37.63)	33 (7.1)	INC	28 (6.02)	54 (11.61)
57	LJP	221 (84.03)	INC	22 (8.37)	199 (75.66)	JD(U)	7 (2.66)	13 (4.94)
58	INC	145 (41.67)	JD(U)	77 (22.13)	68 (19.54)	LJP	77 (22.13)	49 (14.08)
58A	INC	98 (34.51)	JD(U)	95 (33.45)	3 (1.06)	LJP	43 (15.14)	48 (16.9)
59	LJP	286 (80.34)	INC	38 (10.67)	248 (69.67)	JD(U)	14 (3.93)	18 (5.06)
59A	LJP	158 (70.22)	JD(U)	34 (15.11)	124 (55.11)	INC	20 (8.89)	13 (5.78)
60	LJP	266 (77.1)	JD(U)	34 (9.86)	232 (67.24)	INC	29 (8.41)	16 (4.64)
60A	LJP	130 (50.58)	JD(U)	61 (23.74)	69 (26.84)	INC	40 (15.56)	26 (10.12)
61	INC	279 (57.06)	JD(U)	89 (18.2)	190 (38.86)	LJP	58 (11.86)	63 (12.88)
61A	INC	122 (45.02)	LJP	63 (23.25)	59 (21.77)	JD(U)	50 (18.45)	36 (13.28)
62	INC	310 (59.5)	LJP	100 (19.19)	210 (40.31)	JD(U)	46 (8.83)	65 (12.48)
63	JD(U)	132 (40.49)	LJP	99 (30.37)	33 (10.12)	INC	33 (10.12)	62 (19.02)
63A	JD(U)	156 (56.93)	INC	38 (13.87)	118 (43.06)	LJP	37 (13.5)	43 (15.69)
64	LJP	163 (39)	JD(U)	98 (23.44)	65 (15.56)	INC	95 (22.73)	62 (14.83)
65	INC	148 (41.93)	LJP	91 (25.78)	57 (16.15)	JD(U)	69 (19.55)	45 (12.75)
66	LJP	171 (50)	JD(U)	67 (19.59)	104 (30.41)	INC	66 (19.3)	38 (11.11)
66A	JD(U)	83 (30.4)	INC	79 (28.94)	4 (1.46)	LJP	73 (26.74)	38 (13.92)
67	JD(U)	253 (59.53)	LJP	71 (16.71)	182 (42.82)	INC	49 (11.53)	52 (12.24)
68	LJP	219 (41.56)	JD(U)	137 (26)	82 (15.56)	INC	110 (20.87)	61 (11.57)
69	JD(U)	222 (56.35)	LJP	105 (26.65)	117 (29.7)	INC	36 (9.14)	31 (7.87)
70	INC	120 (37.97)	LJP	116 (36.71)	4 (1.26)	JD(U)	54 (17.09)	26 (8.23)
71	JD(U)	118 (40)	LJP	74 (25.08)	44 (14.92)	INC	60 (20.34)	43 (14.58)
71A	LJP	76 (47.2)	JD(U)	40 (24.84)	36 (22.36)	INC	15 (9.32)	30 (18.63)
72	LJP	107 (52.45)	JD(U)	45 (22.06)	62 (30.39)	INC	26 (12.75)	26 (12.75)
72A	LJP	115 (47.92)	JD(U)	76 (31.67)	39 (16.25)	IND (KMT)	7 (2.92)	42 (17.5)
73	INC	268 (42.68)	LJP	218 (34.71)	50 (7.97)	IND (KMT)	38 (6.05)	104 (16.56)
74	INC	318 (62.23)	LJP	88 (17.22)	230 (45.01)	JD(U)	68 (13.31)	37 (7.24)

Contd....

**Socio-Economic Amenities - Rural**

**Access to Education Facilities**

Particulars	Number of Villages (% of Population)				
	Available	Not Available	If Not Available (Distance of Nearest Facility)		
			A	B	C
Govt. Primary School	206 (91)	49 (9)	16 (4)	30 (4)	0 (0)
Private Primary School	12 (8)	243 (92)	1 (0)	1 (0)	0 (0)
Govt. Middle School	120 (62)	135 (38)	116 (31)	16 (6)	0 (0)
Private Middle School	5 (3)	250 (97)	2 (0)	0 (0)	0 (0)
Govt. Secondary School	18 (15)	237 (85)	2 (1)	124 (49)	104 (33)
Private Secondary School	3 (1)	252 (99)	0 (0)	4 (1)	0 (0)
Govt. Senior Secondary School	6 (5)	249 (95)	65 (24)	174 (68)	4 (1)
Private Senior Secondary School	2 (1)	253 (99)	0 (0)	4 (1)	0 (0)
Govt. Arts and Science Degree College	4 (1)	251 (99)	28 (11)	76 (29)	141 (56)
Private Arts and Science Degree College	4 (1)	251 (99)	0 (0)	4 (3)	0 (0)
Govt. Engineering College	0 (0)	255 (100)	0 (0)	0 (0)	0 (0)
Private Engineering College	0 (0)	255 (100)	0 (0)	0 (0)	255 (100)
Govt. Medicine College	0 (0)	255 (100)	0 (0)	0 (0)	255 (100)
Private Medicine College	0 (0)	255 (100)	0 (0)	0 (0)	0 (0)
Govt. Management Institute	0 (0)	255 (100)	0 (0)	0 (0)	255 (100)
Private Management Institute	0 (0)	255 (100)	0 (0)	0 (0)	0 (0)
Govt. Polytechnic	0 (0)	255 (100)	0 (0)	0 (0)	255 (100)
Private Polytechnic	0 (0)	255 (100)	0 (0)	0 (0)	0 (0)
Govt. Vocational Training School/ITI	5 (2)	250 (98)	0 (0)	0 (0)	250 (98)
Private Vocational Training School/ITI	0 (0)	255 (100)	0 (0)	0 (0)	0 (0)
Govt. Non Formal Training Centre	2 (1)	253 (99)	0 (0)	0 (0)	253 (99)
Private Non Formal Training Centre	1 (0)	254 (100)	0 (0)	0 (0)	0 (0)
Govt. School For Disabled	0 (0)	255 (100)	0 (0)	0 (0)	255 (100)
Private School For Disabled	0 (0)	255 (100)	0 (0)	0 (0)	0 (0)
Government Others	0 (0)	255 (100)	0 (0)	0 (0)	255 (100)
Private Others	0 (0)	255 (100)	0 (0)	0 (0)	0 (0)

Note : Distance A : Less than 5 km; B : Between 5-10 km; C : 10+ km.; Source : Data Analysis is based on 2011 Census.

## DISCLAIMER

The Terms of Use and Disclaimer of Datanet India Private Limited (hereinafter referred to as "Datanet") for use of this analysis report of **Amarpur Assembly Constituency (Amarpur Vidhan Sabha) :-**

1. **Assembly Factbook™** is a Registered Trade Mark owned by Datanet.
2. All the maps are sketched and graphical representation only and have not been drawn to the scale and also not to represent the actual geographical area or boundary of the unit.
3. The data for the aforesaid analysis is based on authentic sources and has been culled from the various publications of Census, CSO and NSSO for district and block level data, various central and state government departments, Central & State Elections Commissions and the concerned Returning Officers' releases, Electoral Rolls, Election results and allied publications, internal assessment, surveys, estimates and analysis. Therefore, certain adjustment of data at micro level may have been done to arrive closer to the macro data.
4. Data have been provided on an "As Is" and "As AVAILABLE" basis
5. The colours shown in the maps or diagram and charts of a particular party, alliance or AC are indicative and do not represent them.
6. This publication which includes maps, sheets, graphs and data would be the property under copyright of Datanet only. The user may use these for its internal study, analysis and research purposes. It's public display, re-selling or any commercial uses by the user are not allowed.
7. Datanet has taken due care and caution in compilation and processing of data and allied information, but does not guarantee the accuracy, adequacy or completeness of any information/analysis and will be not responsible for any errors or omissions or for the results obtained from the use of such information/analysis.
8. All the contents for the publication have been culled from various authentic sources and Datanet reasonably believes such sources to be reliable, but does not make any representations, express or implied as to the accuracy or fitness of use of such information. The information or contents of the information/analysis do not constitute advice and should not be relied upon in making (or refraining from making) any decision. Any reliance placed upon the information provided by Datanet is the sole responsibility and strictly at the user's risk.
9. In no event will Datanet be liable for any damages (including, without limitation, damages for loss of business projects, or loss of profits) arising in contract, tort or otherwise from the use of or inability to use any of its contents, or from any action taken (or refrained from being taken) as a result of using the analysis or any of its contents. Datanet its directors, owners, editors, officials, employees, distributor and agents or any associate will not be liable for any errors in the information contained or any consequences arising from the use of the contents of the provided information/analysis.
10. If any provision of these terms and conditions is held invalid or illegal or unenforceable for any reason by any court of competent jurisdiction, such provision shall be severed and the remainder of provisions of the terms and conditions shall continue in full force and effect as if the Term of Use had been executed with the invalid, illegal or unenforceable provision eliminated.
11. If there are any discrepancies in the information provided, please bring it to attention of Datanet for suitable rectification measures.



**Buy Online This Complete Book At  
Datanet India eBooks Store**

[www.indiastatpublications.com](http://www.indiastatpublications.com)

or go directly at

[http://www.indiastatpublications.com/  
Assembly\\_factbook/Bihar/Banka/ Amarpur](http://www.indiastatpublications.com/Assembly_factbook/Bihar/Banka/Amarpur)

 **india**stat**elections**

ISBN : 978-93-5301-807-8



9 789353 018078