



Bihar

Assembly Factbook™

Banka Assembly Constituency



Key Electoral Data of Banka
Assembly Constituency (Vidhan Sabha)

Bihar

Assembly Factbook™

Banka Assembly Constituency



Banka Vidhan Sabha

Editor & Director

Dr. R.K. Thukral

Research Editor

Dr. Shafeeq Rahman

Compiled, Researched and Published by Datanet India Pvt. Ltd.

D-100, 1st Floor,

Okhla Industrial Area, Phase-I,
New Delhi- 110020.

Ph.: 91-11- 43580781-84

Email : support@indiastatpublications.com

Website : www.indiastatelections.com

Online Book Store :

www.indiastatpublications.com

Report No. : AFB/BR-161-0125

ISBN : 978-93-5301-815-3

First Edition : January, 2018

Eighth Updated Edition : January, 2025

Price : Rs. 11500/-

US\$ 310

© Datanet India Pvt. Ltd.

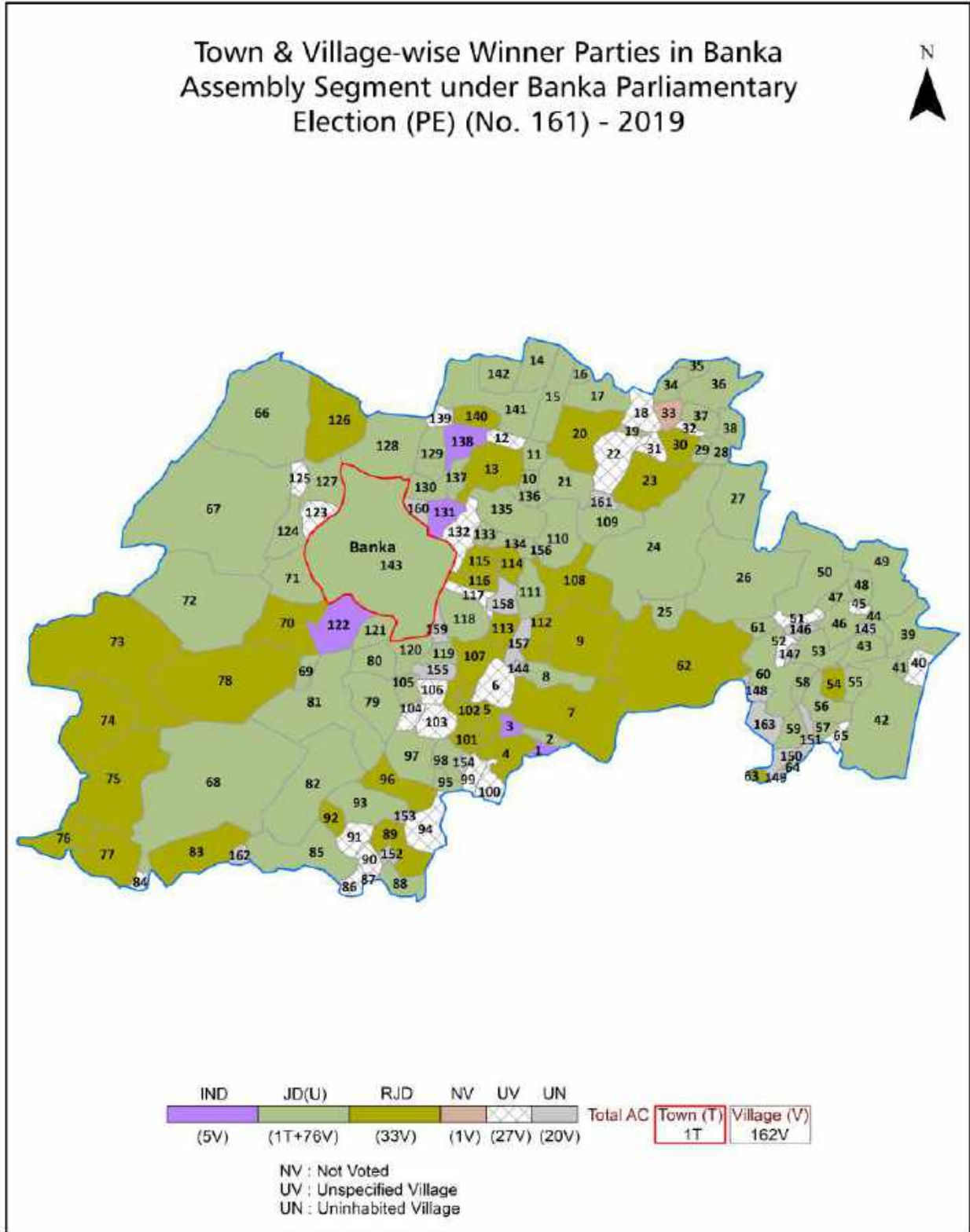
All rights reserved. No part of this book may be reproduced, stored in a retrieval system or transmitted in any form or by any means, mechanical photocopying, photographing, scanning, recording or otherwise without the prior written permission of the publisher. Please refer to Disclaimer at page no. 236 for the use of this publication.

Printed in India

Contents

No.	Particulars	Page No.
	Introduction	
1	Assembly Constituency - (Vidhan Sabha) at a Glance Features of Assembly as per Delimitation Commission of India (2008)	1-2
	Location and Political Maps	
2	Location Map Boundaries of Assembly Constituency - (Vidhan Sabha) in District Boundaries of Assembly Constituency under Parliamentary Constituency - (Lok Sabha) Town & Village-wise Winner Parties- 2024, 2020, 2019, 2015, 2014, 2010 and 2009	3-11
	Administrative Setup (2011)	
3	District Sub-district Towns Villages Inhabited Villages Uninhabited Villages Village Panchayat Intermediate Panchayat	12-19
	Demographics (2011)	
4	Population Households Rural/Urban Population Towns and Villages by Population Size Sex Ratio (Total & 0-6 Years) Religious Population Social Population Literacy Rate	20-21
	Electoral Features	
5	Important Dates of Last Elections Held Electors by Gender Service Electors Voters Voters Turnout Polling Stations & Average Number of Electors per Polling Station Electors by Age Group Present Elected Representatives	22-27
	Historical Summary Election Results	
6	Vote Share of Major Parties Winning Margin (Number & Percentage) Polarity of Parties Summary Result of Assembly Segment of Parliamentary Elections 2024, 2019, 2014, 2009, 2004 and 1999 Summary Result of Assembly Elections 2020, 2015, 2010, 2005 (Oct), 2005 (Feb), 2000, 1995, 1990, 1985, 1980, 1977, 1972, 1969, 1967, 1962, 1957 and 1952	28-54
	Polling Station Level Election Results	
7	Name and Number of Polling Station 2024, 2020, 2019, 2015, 2014, 2010 and 2009 Polling Station-wise Electors, Voters & Voters Turnout 2024, 2020, 2019, 2015, 2014, 2010 and 2009 Polling Station wise Elections Results 2024, 2020, 2019, 2015, 2014, 2010 and 2009	55-215
	Share of Assembly Constituency	
8	Share of Assembly Constituency - (Vidhan Sabha) in State, District and Parliamentary Constituency - (Lok Sabha)	216
	Socio-Economic Amenities (2011)	
9	Access to Administrative Units Agricultural, Manufacturing and Industrial Commodities Demographic Indicators Education Health & Manpower Drinking Water Supply Sanitation Entertainment and Recreations Infrastructure Power Food Allocation Distribution and Marketing of Agriculture Commodities Infrastructure Transport and Road Infrastructure Communication Banking and Financial Services Land Use Irrigation Source	218-232
10	Abbreviation & Sources	233-235
11	Disclaimer	236

Location & Political Map



Administrative Setup

List of Village Panchayat & Intermediate Panchayat (Block) Name - 2011

Village Name	Village Panchayat Name	Intermediate Panchayat Name
Amba	Lakhnauri	Banka
Asni	Raunia Jogdiha	Banka
Auria	Auria	Barahat
Babhangawan	Babhangawan	Barahat
Badrar	Karma	Banka
Baida Chak	Lakhnauri	Banka
Baidachak	Laurhia Khurd	Barahat
Baisa	Raunia Jogdiha	Banka
Baisa Rampur	Lakrikola	Banka
Balarpur	Bhurna	Barahat
Bania Chak	Gordhwar	Barahat
Banki	Karma	Banka
Barhauna	Mirzapur	Barahat
Barhaunia	Kharihara	Barahat
Barmahua	Domohan	Banka
Basauni	Mahua	Barahat
Begpur	Sabal Pur	Barahat
Bhagwanpur	Lakhnauri	Banka
Bhansiabhita	Gordhwar	Barahat
Bhatdiha	Mahua	Barahat
Bhithi	Telia	Banka
Bhojpur	Kharihara	Barahat
Bhurna	Bhurna	Barahat
Bindi	Karma	Banka
Bishunpur	Raunia Jogdiha	Banka
Chake	Sabal Pur	Barahat
Chamraili	Raunia Jogdiha	Banka
Chandidih	Sabal Pur	Barahat
Changeri	Mirzapur	Barahat

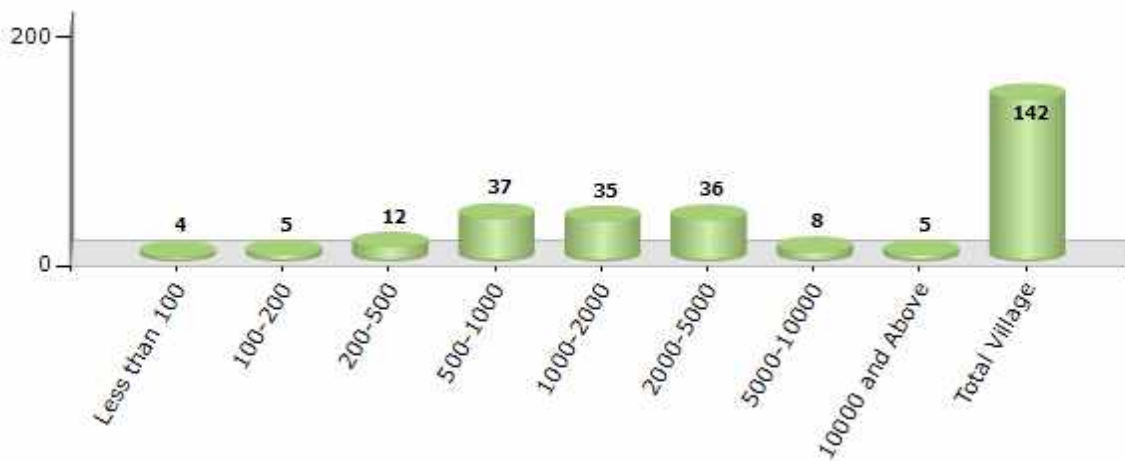
Contd....

Demographics

Number of Villages by Population Size - 2011

Less than 100	100-200	200-500	500-1000	1000-2000	2000-5000	5000-10000	10000 and Above	Total Village
4	5	12	37	35	36	8	5	142

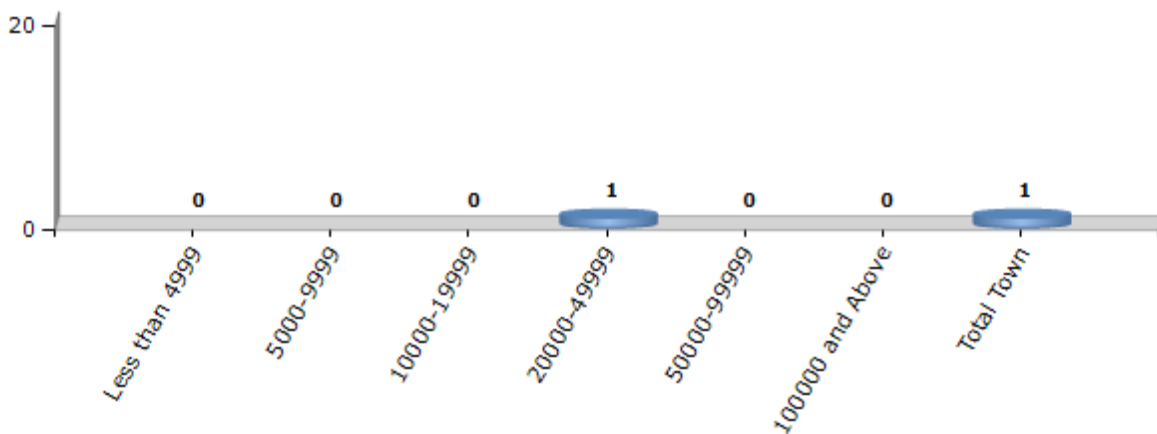
Number of Villages by Population Size - 2011



Number of Towns by Population Size - 2011

Less than 4999	5000-9999	10000-19999	20000-49999	50000-99999	100000 and Above	Total Town
0	0	0	1	0	0	1

Number of Towns by Population Size - 2011

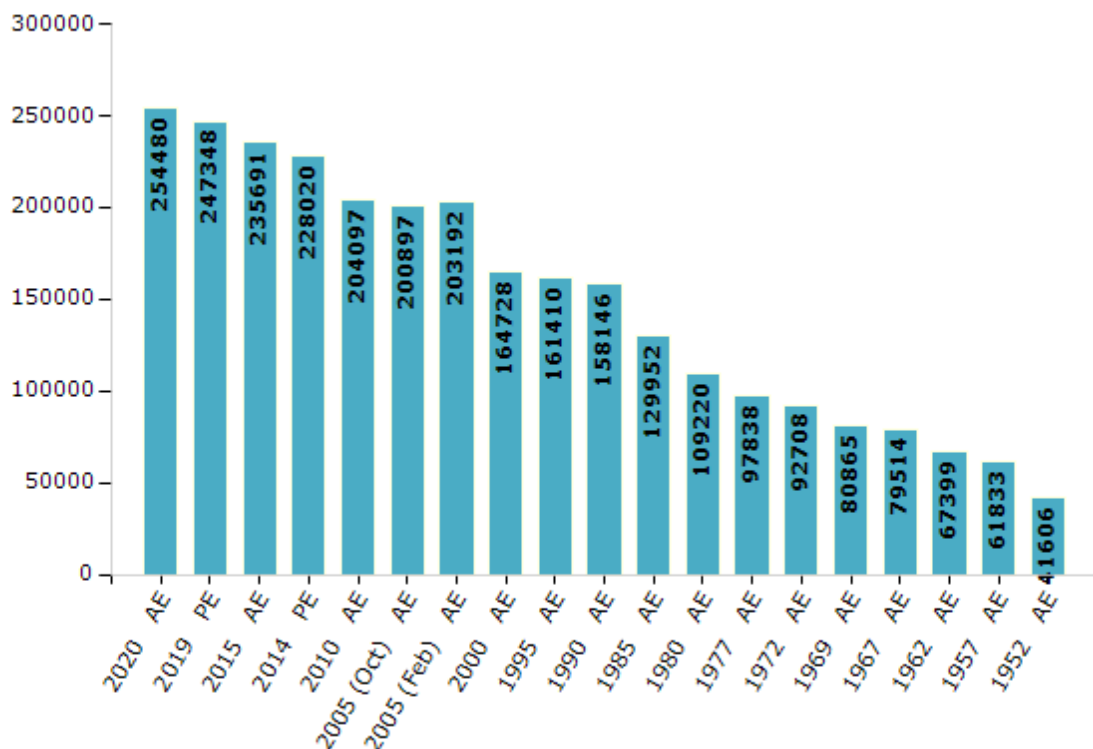


Electoral Features

Electors by Male & Female

Year	Male	Female	Others	Total	Year	Male	Female	Others	Total
2020 AE	134427	120053	0	254480	1995 AE	84257	77153	-	161410
2019 PE	130770	116577	1	247348	1990 AE	83408	74738	-	158146
2015 AE	124711	110975	5	235691	1985 AE	67287	62665	-	129952
2014 PE	120371	107648	1	228020	1980 AE	55506	53714	-	109220
2010 AE	109670	94427	0	204097	1977 AE	50461	47377	-	97838
2009 PE	-	-	-	-	1972 AE	47380	45328	-	92708
2005 (Oct) AE	107377	93520	-	200897	1969 AE	41558	39307	-	80865
2005 (Feb) AE	108721	94471	-	203192	1967 AE	-	-	-	79514
2004 PE	-	-	-	-	1962 AE	-	-	-	67399
2000 AE	88481	76247	-	164728	1957 AE	-	-	-	61833
1999 PE	-	-	-	-	1952 AE	-	-	-	41606

Number of Electors



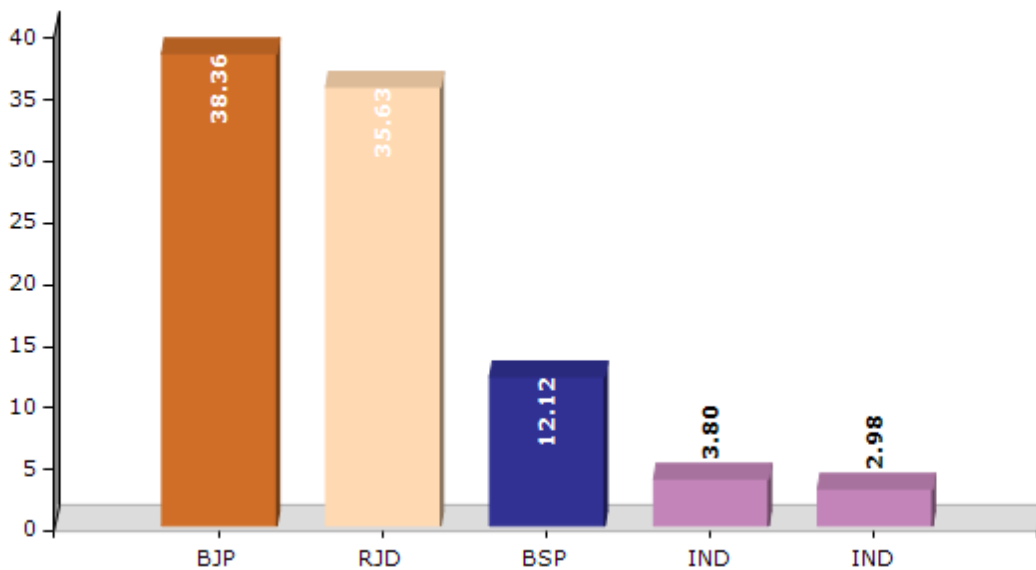
Note : AE : Assembly Election, PE : Assembly Segment of Parliamentary Election

Historical Summary Election Results

Summary Result of Assembly Election - 2015

Candidate Name	Party	Votes	Votes %
Ram Narayan Mandal	BJP	52379	38.36
Zafrul Hoda	RJD	48649	35.63
Ajit Kumar Singh	BSP	16548	12.12
Manoj Singh	IND	5191	3.8
Digambar Mandal	IND	4071	2.98
Makhan Yadav	IND	2018	1.48
Rajendra Ray	IND	1579	1.16
Umakant Yadav	BDIP	1240	0.91
Renu Kumari	CPI(ML)(L)	679	0.5
Abdul Kadir	IND	594	0.44
Rakesh Ranjan	GJDS	577	0.42
	NOTA	3004	2.2

Votes Percentage of Top Parties - 2015



Polling Station Level Election Results

Number and Name of Polling Stations (PS) (2020)

Number of Polling Stations	Name of Polling Stations	Number of Polling Stations	Name of Polling Stations
1	Pronnat Madhya Vidyalay,Samukhiya Baya Bhag	16	Prathamik Vidyalay,Shasan Baya Bhag
2	Pronnat Madhya Vidyalay,Samukhiya Daya Bhag	16A	Prathamik Vidyalay,Shasan Baya Bhag
2A	Pronnat Madhya Vidyalay,Samukhiya Daya Bhag	17	Prathamik Vidyalay Kemasar
3	Pronnat Madhya Vidyalay,Maharajaganj	18	Pronnat Madhya Vidyalay, Hasiya Baya Bhag
4	Prathamik Vidyalay, Karipathar (Baya Bhag)	19	Utkaramit Madhya Vidyalay, Hasiya (Daya Bhag)
5	Prathamik Vidyalay Karipathar (Daya Bhag)	20	Pronnat Madhya Vidyalay, Chakkadih
6	Pronnat Madhya Vidyalay, Purani Laheta Baya Bhag	21	Pronnat Madhya Vidyalay, Kuttadih
6A	Pronnat Madhya Vidyalay, Purani Laheta Baya Bhag	22	Prathamik Vidyalay Kalyanapur Baya Bhag
7	Pronnat Madhya Vidyalay, Dudhari (Jogidih)	22A	Prathamik Vidyalay Kalyanapur Baya Bhag
7A	Pronnat Madhya Vidyalay, Dudhari (Jogidih)	23	New Prathamik Vidyalay, Kakana
8	Panchayat Bhavan, Dudhari Baya Bhag	24	Madhya Vidyalay Domakhand
8A	Panchayat Bhavan, Dudhari Baya Bhag	25	Madhya Vidyalay, Padariya Baya Bhag
9	Navsrijit Prathamik Vidyalay Pokhariya	25A	Madhya Vidyalay, Padariya Baya Bhag
10	Pronnat Madhya Vidyalay, Chubhiya Urdu (Baya Bhag)	26	Nagar Parishad Karlaya Banka Purana Bhawan Baya Bhag
11	Pronnat Madhya Vidyalay, Chubhiya ,Urdu (Daya Bhag)	26A	Nagar Parishad Karlaya Banka Purana Bhawan Baya Bhag
12	Pronnat Madhya Vidyalay, Lalamatiya Baya Bhag	27	Mukharam Dokaniya Uacch Vidyalay, Banka Paschim Bhag
12A	Pronnat Madhya Vidyalay, Lalamatiya Baya Bhag	27A	Mukharam Dokaniya Uacch Vidyalay, Banka Paschim Bhag
13	Prathamik Vidyalay Lilagoda (Baya Bhag)	28	Mukharam Dokaniya Uacch Vidyalay, Banka Purab Bhag
14	Prathamik Vidyalay Lilagora (Daya Bhag)	28A	Mukharam Dokaniya Uacch Vidyalay, Banka Purab Bhag
15	Pronnat Madhya Vidyalay, Bishahara Baya Bhag	29	Vidut Avar Karyalay, Karhariya, Banka Baya Bhag
15A	Pronnat Madhya Vidyalay, Bishahara Baya Bhag	29A	Vidut Avar Karyalay, Karhariya, Banka Baya Bhag

Contd....

Polling Station Level Election Results

Polling Station-wise Votes Secured by Overall Top Five Parties in Banka Assembly in Assembly Election (AE) under Banka Parliamentary Constituency in Bihar (2020)

Number of Polling Station	Winner - Ram Narayan Mandal (BJP)	Runner-up - Javed Iqbal Ansari (RJD)	3rd - Kaushal Kumar Singh (RLSP)	4th - Shridhar Mandal (IND)	5th - Naresh Kumar Priyadarshi (IND)	NOTA	Other	Total Votes Secured
26A	113	95	21	2	0	4	8	243
27	213	104	22	4	1	1	11	356
27A	182	36	7	5	0	3	11	244
28	294	36	8	1	0	1	12	352
28A	150	17	1	1	0	2	7	178
29	316	58	10	4	4	7	44	443
29A	184	75	16	0	0	2	13	290
30	187	55	19	78	8	4	57	408
30A	168	25	27	40	5	4	50	319
31	258	17	41	97	5	3	146	567
32	376	49	37	21	17	3	37	540
32A	175	111	9	1	22	0	30	348
33	157	275	38	0	6	1	35	512
33A	72	137	16	1	3	4	8	241
34	318	26	13	1	0	3	22	383
34A	196	36	9	0	0	5	12	258
35	273	99	21	3	2	1	26	425
35A	215	25	11	1	1	2	19	274
36	136	120	43	2	4	1	24	330
37	182	60	35	1	1	4	29	312
38	184	87	39	3	6	3	22	344
38A	52	54	12	0	0	1	6	125
39	140	216	12	2	21	4	29	424
39A	131	35	7	0	1	0	17	191
40	371	54	15	1	6	8	43	498
41	175	87	36	8	6	5	13	330
41A	49	69	32	3	2	1	12	168
42	139	54	28	2	2	2	24	251
42A	50	34	7	1	0	1	10	103
43	141	43	80	3	1	2	17	287
44	215	152	129	2	15	5	68	586
44A	126	67	20	5	5	3	23	249
45	279	63	30	1	2	2	18	395
45A	168	50	24	0	0	2	13	257
46	294	84	31	6	6	4	58	483

Contd....

Polling Station Level Election Results

Winner, Runner-up and 3rd Party Position & Winning Margin According to Polling Stations in Banka Assembly in Assembly Election (AE) under Banka Parliamentary Constituency in Bihar (2020)

Polling Station Number	Winner Party	Winner Votes (%)	Runner-up Party	Runner-up Votes (%)	Winning Margin Votes (%)	Third Party	Third Party Votes (%)	Other Votes (%)
47	BJP	194 (57.06)	RJD	66 (19.41)	128 (37.65)	BPL	14 (4.12)	66 (19.41)
47A	BJP	156 (58.43)	RJD	41 (15.36)	115 (43.07)	RLSP	30 (11.24)	40 (14.98)
48	BJP	292 (72.64)	RJD	64 (15.92)	228 (56.72)	RLSP	11 (2.74)	35 (8.71)
48A	BJP	157 (38.77)	RJD	150 (37.04)	7 (1.73)	IND (PM)	13 (3.21)	85 (20.99)
49	RJD	376 (65.16)	BJP	88 (15.25)	288 (49.91)	RLSP	39 (6.76)	74 (12.82)
50	RJD	255 (60.43)	RLSP	78 (18.48)	177 (41.95)	BJP	61 (14.45)	28 (6.64)
50A	RJD	271 (82.62)	RLSP	26 (7.93)	245 (74.69)	BJP	8 (2.44)	23 (7.01)
51	RJD	540 (78.95)	IND (PM)	23 (3.36)	517 (75.59)	BJP	20 (2.92)	101 (14.77)
52	RJD	486 (80.73)	IND (MSTS)	30 (4.98)	456 (75.75)	BJP	29 (4.82)	57 (9.47)
52A	RJD	229 (75.83)	BJP	35 (11.59)	194 (64.24)	RLSP	17 (5.63)	21 (6.95)
53	IND (SM)	194 (38.96)	BJP	119 (23.9)	75 (15.06)	RJD	58 (11.65)	127 (25.5)
54	RJD	170 (40.57)	BJP	157 (37.47)	13 (3.1)	IND (MSTS)	13 (3.1)	79 (18.85)
54A	RJD	230 (63.36)	BJP	95 (26.17)	135 (37.19)	RLSP	5 (1.38)	33 (9.09)
55	BJP	247 (50.51)	IND (CP)	148 (30.27)	99 (20.24)	RLSP	22 (4.5)	72 (14.72)
56	RJD	190 (42.22)	IND (CP)	122 (27.11)	68 (15.11)	BJP	95 (21.11)	43 (9.56)
57	BJP	164 (41.41)	RLSP	135 (34.09)	29 (7.32)	RJD	35 (8.84)	62 (15.66)
58	BJP	187 (43.59)	RLSP	139 (32.4)	48 (11.19)	RJD	27 (6.29)	76 (17.72)
59	BJP	361 (68.5)	RJD	124 (23.53)	237 (44.97)	IND (CP)	9 (1.71)	33 (6.26)
59A	BJP	148 (46.39)	RJD	141 (44.2)	7 (2.19)	IND (CP)	7 (2.19)	23 (7.21)
60	RJD	345 (54.59)	BJP	145 (22.94)	200 (31.65)	RLSP	23 (3.64)	119 (18.83)
61	BJP	288 (68.09)	RLSP	49 (11.58)	239 (56.51)	RJD	23 (5.44)	63 (14.89)
61A	BJP	178 (50.57)	RJD	132 (37.5)	46 (13.07)	IND (PM)	8 (2.27)	34 (9.66)
62	BJP	195 (47.1)	RLSP	135 (32.61)	60 (14.49)	RJD	39 (9.42)	45 (10.87)
62A	BJP	129 (68.98)	RLSP	40 (21.39)	89 (47.59)	RJD	13 (6.95)	5 (2.67)
63	BJP	325 (66.19)	RJD	115 (23.42)	210 (42.77)	IND (NKP)	10 (2.04)	41 (8.35)
64	BJP	223 (66.17)	RJD	39 (11.57)	184 (54.6)	RLSP	24 (7.12)	51 (15.13)
65	BJP	229 (42.96)	RJD	214 (40.15)	15 (2.81)	RLSP	39 (7.32)	51 (9.57)
66	BJP	128 (38.67)	RJD	114 (34.44)	14 (4.23)	RLSP	60 (18.13)	29 (8.76)
66A	RJD	172 (68.25)	BJP	30 (11.9)	142 (56.35)	RLSP	26 (10.32)	24 (9.52)
67	BJP	155 (54.39)	IND (CP)	68 (23.86)	87 (30.53)	RJD	31 (10.88)	31 (10.88)
68	BJP	294 (62.03)	RLSP	72 (15.19)	222 (46.84)	RJD	47 (9.92)	61 (12.87)
69	BJP	160 (43.6)	RLSP	77 (20.98)	83 (22.62)	RJD	72 (19.62)	58 (15.8)
70	BJP	280 (77.78)	RJD	18 (5)	262 (72.78)	IND (SM)	18 (5)	44 (12.22)
70A	BJP	155 (53.26)	RJD	111 (38.14)	44 (15.12)	IND (MSTS)	4 (1.37)	21 (7.22)
71	BJP	357 (60.51)	RJD	121 (20.51)	236 (40)	RLSP	46 (7.8)	66 (11.19)

Contd....

Socio-Economic Amenities - Rural

Access to Education Facilities

Particulars	Number of Villages (% of Population)				
	Available	Not Available	If Not Available (Distance of Nearest Facility)		
			A	B	C
Govt. Primary School	83 (68)	59 (32)	22 (12)	36 (19)	0 (0)
Private Primary School	16 (10)	126 (90)	0 (0)	0 (0)	0 (0)
Govt. Middle School	53 (57)	89 (43)	58 (24)	25 (13)	3 (0)
Private Middle School	6 (13)	136 (87)	1 (2)	1 (0)	0 (0)
Govt. Secondary School	11 (23)	131 (77)	4 (1)	115 (72)	10 (4)
Private Secondary School	0 (0)	142 (100)	0 (0)	2 (0)	0 (0)
Govt. Senior Secondary School	2 (4)	140 (96)	18 (8)	108 (72)	3 (9)
Private Senior Secondary School	2 (2)	140 (98)	1 (0)	7 (5)	1 (1)
Govt. Arts and Science Degree College	0 (0)	142 (100)	11 (9)	44 (35)	86 (54)
Private Arts and Science Degree College	1 (2)	141 (98)	0 (0)	0 (0)	0 (0)
Govt. Engineering College	0 (0)	142 (100)	0 (0)	0 (0)	0 (0)
Private Engineering College	0 (0)	142 (100)	0 (0)	0 (0)	142 (100)
Govt. Medicine College	0 (0)	142 (100)	0 (0)	0 (0)	142 (100)
Private Medicine College	0 (0)	142 (100)	0 (0)	0 (0)	0 (0)
Govt. Management Institute	0 (0)	142 (100)	0 (0)	0 (0)	142 (100)
Private Management Institute	0 (0)	142 (100)	0 (0)	0 (0)	0 (0)
Govt. Polytechnic	0 (0)	142 (100)	0 (0)	0 (0)	141 (95)
Private Polytechnic	1 (5)	141 (95)	0 (0)	0 (0)	0 (0)
Govt. Vocational Training School/ITI	0 (0)	142 (100)	0 (0)	0 (0)	142 (100)
Private Vocational Training School/ITI	0 (0)	142 (100)	0 (0)	0 (0)	0 (0)
Govt. Non Formal Training Centre	0 (0)	142 (100)	0 (0)	0 (0)	142 (100)
Private Non Formal Training Centre	0 (0)	142 (100)	0 (0)	0 (0)	0 (0)
Govt. School For Disabled	0 (0)	142 (100)	0 (0)	0 (0)	142 (100)
Private School For Disabled	0 (0)	142 (100)	0 (0)	0 (0)	0 (0)
Government Others	0 (0)	142 (100)	0 (0)	0 (0)	142 (100)
Private Others	0 (0)	142 (100)	0 (0)	0 (0)	0 (0)

Note : Distance A : Less than 5 km; B : Between 5-10 km; C : 10+ km.; Source : Data Analysis is based on 2011 Census.

DISCLAIMER

The Terms of Use and Disclaimer of Datanet India Private Limited (hereinafter referred to as "Datanet") for use of this analysis report of **Banka Assembly Constituency (Banka Vidhan Sabha) :-**

1. **Assembly Factbook™** is a Registered Trade Mark owned by Datanet.
2. All the maps are sketched and graphical representation only and have not been drawn to the scale and also not to represent the actual geographical area or boundary of the unit.
3. The data for the aforesaid analysis is based on authentic sources and has been culled from the various publications of Census, CSO and NSSO for district and block level data, various central and state government departments, Central & State Elections Commissions and the concerned Returning Officers' releases, Electoral Rolls, Election results and allied publications, internal assessment, surveys, estimates and analysis. Therefore, certain adjustment of data at micro level may have been done to arrive closer to the macro data.
4. Data have been provided on an "As Is" and "As AVAILABLE" basis
5. The colours shown in the maps or diagram and charts of a particular party, alliance or AC are indicative and do not represent them.
6. This publication which includes maps, sheets, graphs and data would be the property under copyright of Datanet only. The user may use these for its internal study, analysis and research purposes. It's public display, re-selling or any commercial uses by the user are not allowed.
7. Datanet has taken due care and caution in compilation and processing of data and allied information, but does not guarantee the accuracy, adequacy or completeness of any information/analysis and will be not responsible for any errors or omissions or for the results obtained from the use of such information/analysis.
8. All the contents for the publication have been culled from various authentic sources and Datanet reasonably believes such sources to be reliable, but does not make any representations, express or implied as to the accuracy or fitness of use of such information. The information or contents of the information/analysis do not constitute advice and should not be relied upon in making (or refraining from making) any decision. Any reliance placed upon the information provided by Datanet is the sole responsibility and strictly at the user's risk.
9. In no event will Datanet be liable for any damages (including, without limitation, damages for loss of business projects, or loss of profits) arising in contract, tort or otherwise from the use of or inability to use any of its contents, or from any action taken (or refrained from being taken) as a result of using the analysis or any of its contents. Datanet its directors, owners, editors, officials, employees, distributor and agents or any associate will not be liable for any errors in the information contained or any consequences arising from the use of the contents of the provided information/analysis.
10. If any provision of these terms and conditions is held invalid or illegal or unenforceable for any reason by any court of competent jurisdiction, such provision shall be severed and the remainder of provisions of the terms and conditions shall continue in full force and effect as if the Term of Use had been executed with the invalid, illegal or unenforceable provision eliminated.
11. If there are any discrepancies in the information provided, please bring it to attention of Datanet for suitable rectification measures.

**Buy Online This Complete Book At
Datanet India eBooks Store**

www.indiastatpublications.com

or go directly at

[http://www.indiastatpublications.com/
Assembly_factbook/Bihar/Banka/ Banka](http://www.indiastatpublications.com/Assembly_factbook/Bihar/Banka/Banka)

 **india**stat**elections**

ISBN : 978-93-5301-815-3

