



Bihar

Assembly Factbook™

Belhar Assembly Constituency



Key Electoral Data of Belhar
Assembly Constituency (Vidhan Sabha)

Bihar

Assembly Factbook™

Belhar Assembly Constituency



Belhar Vidhan Sabha

Editor & Director

Dr. R.K. Thukral

Research Editor

Dr. Shafeeq Rahman

Compiled, Researched and Published by Datanet India Pvt. Ltd.

D-100, 1st Floor,

Okhla Industrial Area, Phase-I,
New Delhi- 110020.

Ph.: 91-11- 43580781-84

Email : support@indiastatpublications.com

Website : www.indiastatelections.com

Online Book Store :

www.indiastatpublications.com

Report No. : AFB/BR-163-0125

ISBN : 978-93-5301-821-4

First Edition : January, 2018

Eighth Updated Edition : January, 2025

Price : Rs. 11500/-

US\$ 310

© Datanet India Pvt. Ltd.

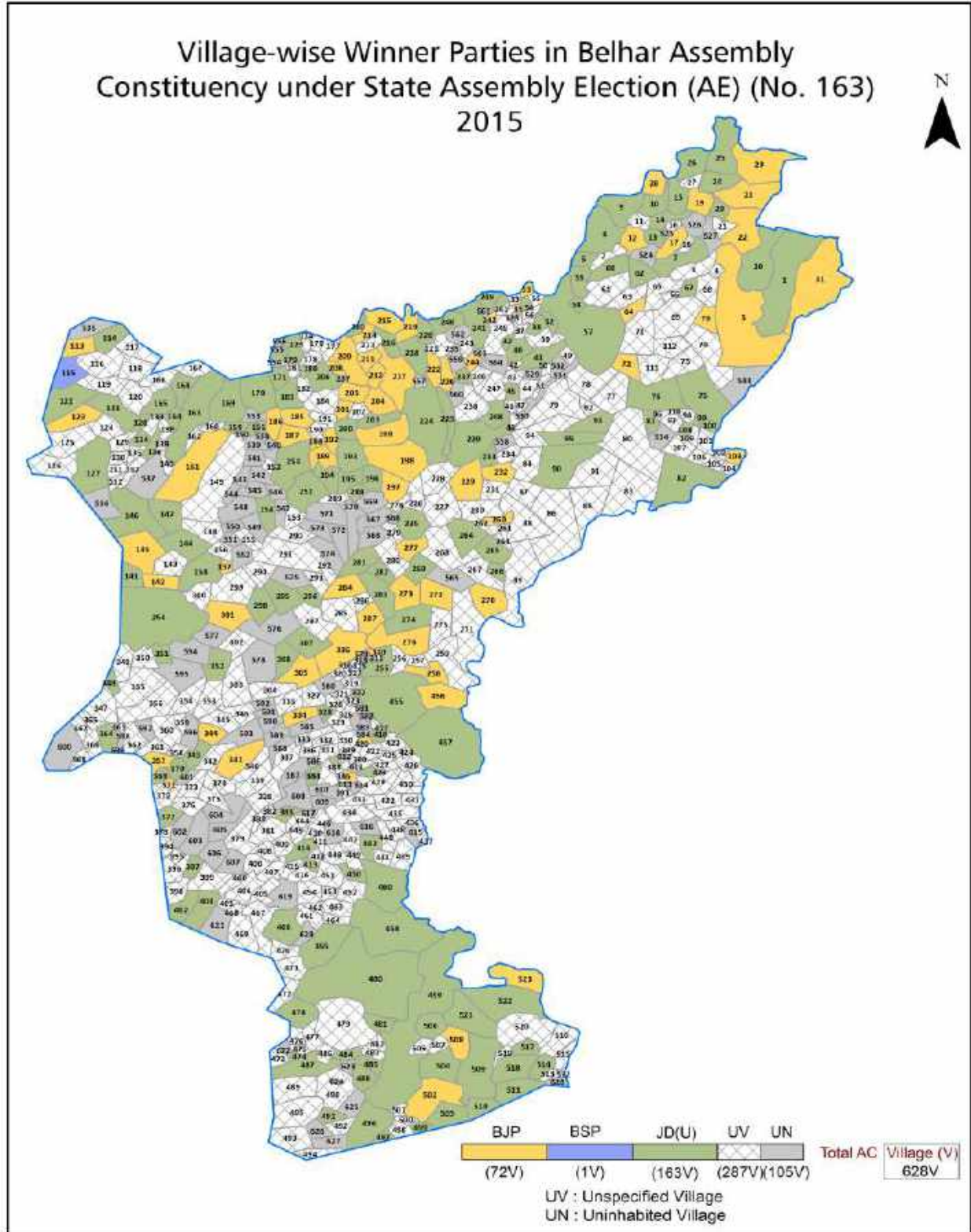
All rights reserved. No part of this book may be reproduced, stored in a retrieval system or transmitted in any form or by any means, mechanical photocopying, photographing, scanning, recording or otherwise without the prior written permission of the publisher. Please refer to Disclaimer at page no. 289 for the use of this publication.

Printed in India

Contents

No.	Particulars	Page No.
	Introduction	
1	Assembly Constituency - (Vidhan Sabha) at a Glance Features of Assembly as per Delimitation Commission of India (2008)	1-2
	Location and Political Maps	
2	Location Map Boundaries of Assembly Constituency - (Vidhan Sabha in District Boundaries of Assembly Constituency under Parliamentary Constituency - (Lok Sabha) Village-wise Winner Parties- 2024, 2020, 2019, 2015, 2014, 2010 and 2009	3-11
	Administrative Setup (2011)	
3	District Sub-district Towns Villages Inhabited Villages Uninhabited Villages Village Panchayat Intermediate Panchayat	12-39
	Demographics (2011)	
4	Population Households Rural/Urban Population Villages by Population Size Sex Ratio (Total & 0-6 Years) Religious Population Social Population Literacy Rate	40-41
	Electoral Features	
5	Important Dates of Last Elections Held Electors by Gender Service Electors Voters Voters Turnout Polling Stations & Average Number of Electors per Polling Station Electors by Age Group Present Elected Representatives	42-47
	Historical Summary Election Results	
6	Vote Share of Major Parties Winning Margin (Number & Percentage) Polarity of Parties Summary Result of Assembly Segment of Parliamentary Elections 2024, 2019, 2014, 2009, 2004 and 1999 Summary Result of Assembly Elections 2020, 2015, 2010, 2005 (Oct), 2005 (Feb), 2000, 1995, 1990, 1985, 1980, 1977, 1972, 1969, 1967 and 1962	48-72
	Polling Station Level Election Results	
7	Name and Number of Polling Station 2024, 2020, 2019, 2015, 2014, 2010 and 2009 Polling Station-wise Electors, Voters & Voters Turnout 2024, 2020, 2019, 2015, 2014, 2010 and 2009 Polling Station wise Elections Results 2024, 2020, 2019, 2015, 2014, 2010 and 2009	73-268
	Share of Assembly Constituency	
8	Share of Assembly Constituency - (Vidhan Sabha) in State, District and Parliamentary Constituency - (Lok Sabha)	269
	Socio-Economic Amenities (2011)	
9	Access to Administrative Units Agricultural, Manufacturing and Industrial Commodities Demographic Indicators Education Health & Manpower Drinking Water Supply Sanitation Entertainment and Recreations Infrastructure Power Food Allocation Distribution and Marketing of Agriculture Commodities Infrastructure Transport and Road Infrastructure Communication Banking and Financial Services Land Use Irrigation Source	271-285
10	Abbreviation & Sources	286-288
11	Disclaimer	289

Location & Political Map



Administrative Setup

List of Village Panchayat & Intermediate Panchayat (Block) Name - 2011

Village Name	Village Panchayat Name	Intermediate Panchayat Name
Alkosia	Dhanubasar	Chanan
Auraiya	Dumaria	Belhar
Azimganj	Sirinagar	Belhar
Baburampur	Ghorbahiar	Belhar
Bachhaur	Kaitha	Phulidumar
Bachhaur	Dumaria	Belhar
Badarpur	Telia Pahar	Phulidumar
Baghaunia	Sirinagar	Belhar
Baghmari	Siljori	Chanan
Bakrar	Ghorbahiar	Belhar
Balia	Ranga	Belhar
Bangawan	Hathia Danra	Belhar
Banheti	Dhauri	Belhar
Bara	Taraia	Belhar
Barahduari	Kusumjori	Chanan
Baratanr	Gauri Pur	Chanan
Barhara	Dhauri	Belhar
Bela	Rajpur	Belhar
Bela	Basmata	Belhar
Belsira	Kaitha	Phulidumar
Bhanra	Siljori	Chanan
Bharko (Part in Amarpur) *	Sadpur	Phulidumar
Bhenra	Sadpur	Phulidumar
Bhojpura	Siljori	Chanan
Bholni	Nimia	Belhar
Bhorabadar	Korhia	Chanan
Biahi	Siljori	Chanan
Biharo	Korhia	Chanan
Birnian	Birnia	Chanan

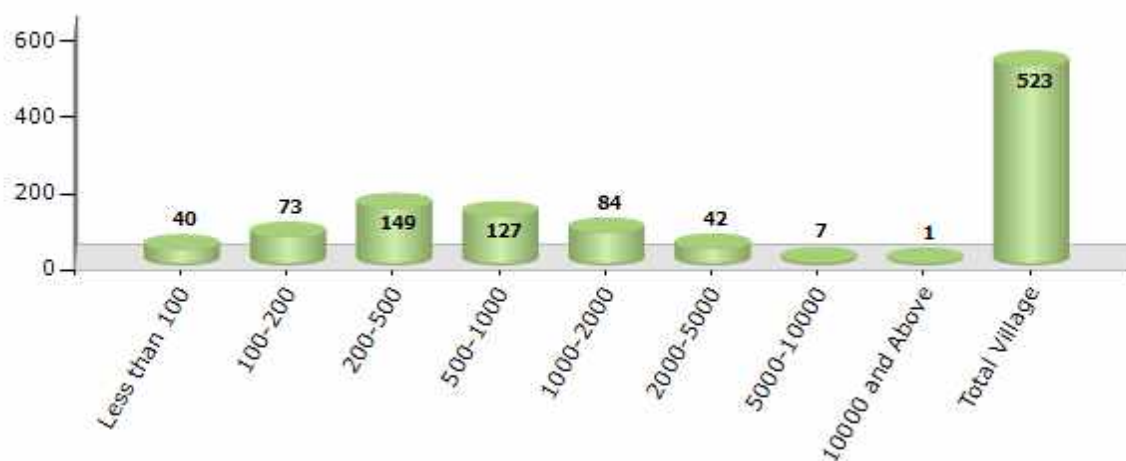
Contd....

Demographics

Number of Villages by Population Size - 2011

Less than 100	100-200	200-500	500-1000	1000-2000	2000-5000	5000-10000	10000 and Above	Total Village
40	73	149	127	84	42	7	1	523

Number of Villages by Population Size - 2011

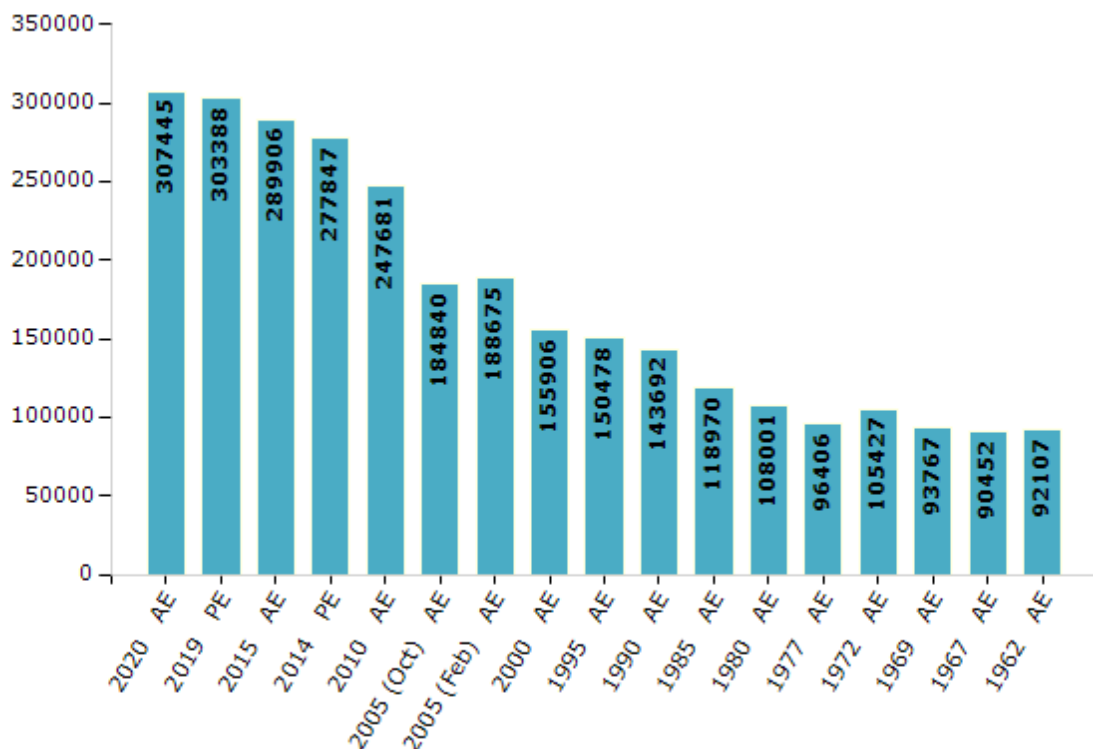


Electoral Features

Electors by Male & Female

Year	Male	Female	Others	Total	Year	Male	Female	Others	Total
2020 AE	162907	144537	1	307445	1995 AE	77775	72703	-	150478
2019 PE	161089	142299	0	303388	1990 AE	74993	68699	-	143692
2015 AE	154526	135376	4	289906	1985 AE	61960	57010	-	118970
2014 PE	147571	130273	3	277847	1980 AE	55242	52759	-	108001
2010 AE	132457	115224	0	247681	1977 AE	52052	44354	-	96406
2009 PE	-	-	-	-	1972 AE	53862	51565	-	105427
2005 (Oct) AE	98355	86485	-	184840	1969 AE	48147	45620	-	93767
2005 (Feb) AE	101221	87454	-	188675	1967 AE	-	-	-	90452
2004 PE	-	-	-	-	1962 AE	-	-	-	92107
2000 AE	83448	72458	-	155906	1957 AE	-	-	-	-
1999 PE	-	-	-	-	1952 AE	-	-	-	-

Number of Electors



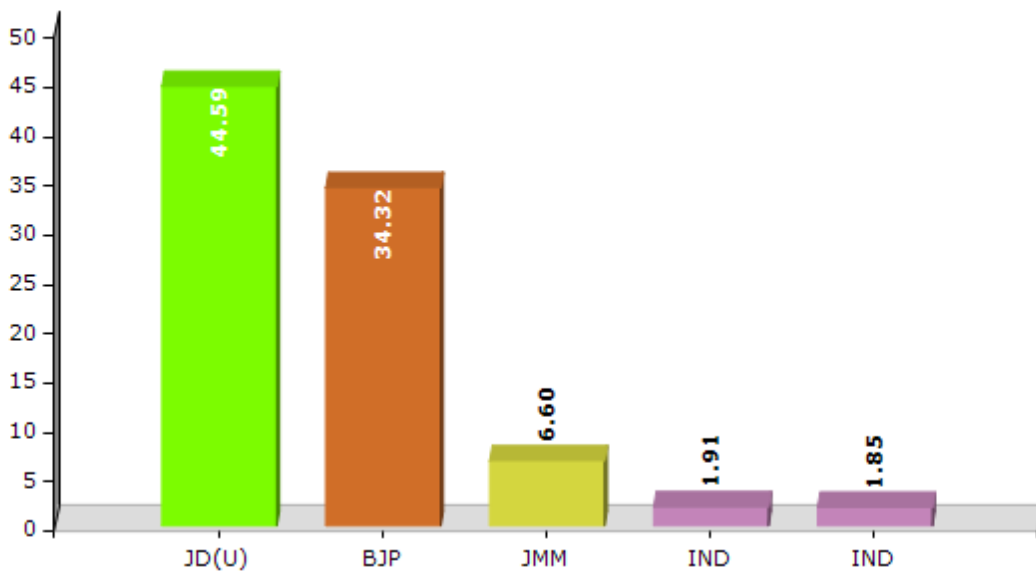
Note : AE : Assembly Election, PE : Assembly Segment of Parliamentary Election

Historical Summary Election Results

Summary Result of Assembly Election - 2015

Candidate Name	Party	Votes	Votes %
Giridhari Yadav	JD(U)	70348	44.59
Manoj Yadav	BJP	54157	34.32
Raj Kishor Prasad Urf Pappu Yadav	JMM	10408	6.6
Naresh Kumar Priyadarshi	IND	3007	1.91
Saryug Pandit	IND	2918	1.85
Shiv Kumar Singh	BSP	2463	1.56
Pankaj Kumar Singh	IND	1434	0.91
Lakhan Lal Deo	SASAPT	1422	0.9
Ravindra Mandal	IND	1294	0.82
Amrit Tanti	IND	1159	0.73
Arjun Pal	SUCI	978	0.62
	NOTA	8193	5.19

Votes Percentage of Top Parties - 2015



Polling Station Level Election Results

Number and Name of Polling Stations (PS) (2020)

Number of Polling Stations	Name of Polling Stations	Number of Polling Stations	Name of Polling Stations
1	Pronnat Madhya Vidyalay Charaiya	16	Pronnat Madhya Vidyalay Jhikuliya (Daya Bhag)
2	Pronnat Madhya Vidyalay Tarouna	17	Madhya Vidyalay Sautadih (Daya Bhag)
3	Pronnat Madhya Vidyalay Kumari (Baya Bhag)	17A	Madhya Vidyalay Sautadih (Daya Bhag)
3A	Pronnat Madhya Vidyalay Kumari (Baya Bhag)	18	Madhya Vidyalay Soutadih (Baya Bhag)
4	Pronnat Madhya Vidyalay Dolbandh (Daya Bhag)	19	Prathamik Vidyalay Badala
4A	Pronnat Madhya Vidyalay Dolbandh (Daya Bhag)	20	Prathamik Vidyalay Jamua
5	Pronnat Madhya Vidyalay Gerua (Baya Bhag)	21	Pronnat Madhya Vidyalay Bauka (Baya Bhag)
5A	Pronnat Madhya Vidyalay Gerua (Baya Bhag)	21A	Pronnat Madhya Vidyalay Bauka (Baya Bhag)
6	Pronnat Madhya Vidyalay Khashiya	22	Prathamik Madhya Vidyalay Amagadhava (Baya Bhag)
7	Prathamik Vidyalay Saradara (Baya Bhag)	22A	Prathamik Madhya Vidyalay Amagadhava (Baya Bhag)
7A	Prathamik Vidyalay Saradara (Baya Bhag)	23	Pronnat Madhya Vidyalay Dumariya
8	Madhya Vidyalay Hathiyadadha Purwi Bhag	23A	Pronnat Madhya Vidyalay Dumariya
8A	Madhya Vidyalay Hathiyadadha Purwi Bhag	24	Prathamik Vidyalay Govachak
9	Madhya Vidyalay Hathiadadha (Paschim Bhag)	25	Madhya Vidyalay Goraganwa
9A	Madhya Vidyalay Hathiadadha (Paschim Bhag)	26	Prathamik Vidyalay Bachhor
10	Pronnat Madhya Vidyalay Ghogha	27	Pronnat Madhya Vidyalay Pasiya
11	Navsrajit Prathamik Vidyalay Kadavara	28	Pronnat Madhya Vidyalay Baghauniya
12	Pronnat Madhya Vidyalay Dhanajorava	29	Navsrajit Prathamik Vidyalay Baghauniya Baya Bhag
13	Pronnat Madhya Vidyalay Devandih	29A	Navsrajit Prathamik Vidyalay Baghauniya Baya Bhag
14	Pronnat Madhya Vidyalay Rattochak	30	Pronnat Madhya Vidyalay Pacharukhi
15	Pronnat Madhya Vidyalay Zikuliya (Baya Bhag)	31	Prathamik Vidyalay Manjhganya (Baya Bhag)

Contd....

Polling Station Level Election Results

Polling Station-wise Votes Secured by Overall Top Five Parties in Belhar Assembly in Assembly Election (AE) under Banka Parliamentary Constituency in Bihar (2020)

Number of Polling Station	Winner - Manoj Yadav (JD(U))	Runner-up - Ramdeo Yadav (RJD)	3rd - Brahmdev Ray (BSP)	4th - Binod Pandit (IND)	5th - Kumari Archana (LJP)	NOTA	Other	Total Votes Secured
26	264	246	9	20	44	11	41	635
27	198	175	6	5	40	10	58	492
28	188	181	6	14	34	7	46	476
29	164	119	3	8	5	5	12	316
29A	64	118	1	8	5	3	11	210
30	304	20	1	4	15	0	23	367
31	187	163	6	6	10	9	38	419
32	180	220	7	12	21	10	34	484
33	308	87	10	13	17	9	53	497
33A	101	91	7	6	5	3	19	232
34	355	55	4	7	9	7	37	474
34A	164	40	0	2	7	2	11	226
35	93	165	1	3	85	5	25	377
36	130	87	6	4	103	5	16	351
37	110	182	4	13	52	7	33	401
37A	75	104	4	11	4	7	20	225
38	188	56	1	6	9	5	40	305
38A	45	143	7	6	3	7	34	245
39	150	189	0	11	39	26	33	448
39A	61	87	1	3	22	14	5	193
40	292	110	2	7	24	7	41	483
41	198	142	1	2	18	5	13	379
42	171	180	0	6	12	3	55	427
43	209	176	1	20	65	11	55	537
44	135	53	34	1	4	8	17	252
44A	101	46	16	0	6	5	10	184
45	76	77	14	8	22	11	23	231
45A	57	38	0	1	8	3	3	110
46	249	187	4	14	31	7	77	569
47	289	35	3	2	16	5	107	457
48	290	170	6	14	13	14	56	563
48A	82	159	1	5	1	2	14	264
49	179	36	28	2	6	2	22	275
50	185	46	2	4	5	5	37	284
51	236	132	13	7	14	11	30	443

Contd....

Polling Station Level Election Results

Winner, Runner-up and 3rd Party Position & Winning Margin According to Polling Stations in Belhar Assembly in Assembly Election (AE) under Banka Parliamentary Constituency in Bihar (2020)

Polling Station Number	Winner Party	Winner Votes (%)	Runner-up Party	Runner-up Votes (%)	Winning Margin Votes (%)	Third Party	Third Party Votes (%)	Other Votes (%)
51A	RJD	210 (70.23)	JD(U)	52 (17.39)	158 (52.84)	IND (BP)	11 (3.68)	26 (8.7)
52	RJD	452 (81.29)	JD(U)	34 (6.12)	418 (75.17)	IND (BP)	32 (5.76)	38 (6.83)
52A	RJD	287 (90.25)	JD(U)	8 (2.52)	279 (87.73)	IND (BP)	8 (2.52)	15 (4.72)
53	RJD	176 (38.1)	JD(U)	103 (22.29)	73 (15.81)	LJP	84 (18.18)	99 (21.43)
53A	RJD	67 (35.08)	LJP	56 (29.32)	11 (5.76)	JD(U)	38 (19.9)	30 (15.71)
54	RJD	282 (44.41)	JD(U)	264 (41.57)	18 (2.84)	BSP	47 (7.4)	42 (6.61)
55	JD(U)	310 (71.59)	RJD	72 (16.63)	238 (54.96)	RLSP	20 (4.62)	31 (7.16)
56	JD(U)	189 (58.7)	RJD	57 (17.7)	132 (41)	LJP	44 (13.66)	32 (9.94)
57	JD(U)	122 (48.8)	RJD	68 (27.2)	54 (21.6)	RSTJLKPS	23 (9.2)	37 (14.8)
58	JD(U)	245 (61.87)	RJD	75 (18.94)	170 (42.93)	LJP	16 (4.04)	60 (15.15)
59	JD(U)	146 (62.39)	RJD	32 (13.68)	114 (48.71)	RSTJLKPS	29 (12.39)	27 (11.54)
59A	JD(U)	129 (69.35)	RJD	16 (8.6)	113 (60.75)	LJP	11 (5.91)	30 (16.13)
60	JD(U)	282 (72.31)	RJD	26 (6.67)	256 (65.64)	IND (SK)	20 (5.13)	62 (15.9)
61	RJD	271 (55.76)	BSP	88 (18.11)	183 (37.65)	JD(U)	58 (11.93)	69 (14.2)
62	RJD	168 (40.38)	JD(U)	106 (25.48)	62 (14.9)	JP	44 (10.58)	98 (23.56)
63	RJD	321 (68.88)	JD(U)	70 (15.02)	251 (53.86)	IND (BP)	23 (4.94)	52 (11.16)
64	RJD	323 (75.64)	JD(U)	67 (15.69)	256 (59.95)	IND (BP)	8 (1.87)	29 (6.79)
65	JD(U)	152 (45.1)	RJD	98 (29.08)	54 (16.02)	LJP	32 (9.5)	55 (16.32)
66	JD(U)	202 (46.33)	RJD	85 (19.5)	117 (26.83)	IND (BP)	20 (4.59)	129 (29.59)
67	JD(U)	274 (66.02)	RJD	54 (13.01)	220 (53.01)	IND (SK)	11 (2.65)	76 (18.31)
67A	JD(U)	156 (74.64)	RJD	19 (9.09)	137 (65.55)	IND (SK)	8 (3.83)	26 (12.44)
68	JD(U)	200 (38.91)	RJD	198 (38.52)	2 (0.39)	IND (BP)	29 (5.64)	87 (16.93)
69	JD(U)	232 (54.21)	RJD	92 (21.5)	140 (32.71)	IND (SK)	23 (5.37)	81 (18.93)
70	JD(U)	175 (56.82)	RJD	69 (22.4)	106 (34.42)	LJP	28 (9.09)	36 (11.69)
70A	JD(U)	78 (48.15)	RJD	38 (23.46)	40 (24.69)	LJP	10 (6.17)	36 (22.22)
71	JD(U)	240 (57.28)	RJD	51 (12.17)	189 (45.11)	JP	33 (7.88)	95 (22.67)
71A	JD(U)	181 (70.7)	RJD	30 (11.72)	151 (58.98)	JP	10 (3.91)	35 (13.67)
72	RJD	203 (65.48)	JD(U)	58 (18.71)	145 (46.77)	IND (BP)	16 (5.16)	33 (10.65)
72A	RJD	140 (53.03)	JD(U)	88 (33.33)	52 (19.7)	IND (SK)	8 (3.03)	28 (10.61)
73	JD(U)	182 (62.12)	RJD	39 (13.31)	143 (48.81)	LJP	17 (5.8)	55 (18.77)
74	JD(U)	263 (49.34)	RJD	127 (23.83)	136 (25.51)	LJP	31 (5.82)	112 (21.01)
74A	RJD	95 (39.58)	JD(U)	93 (38.75)	2 (0.83)	IND (BP)	12 (5)	40 (16.67)
75	JD(U)	221 (57.7)	RJD	107 (27.94)	114 (29.76)	IND (SK)	12 (3.13)	43 (11.23)
76	JD(U)	202 (46.44)	RJD	171 (39.31)	31 (7.13)	JP	9 (2.07)	53 (12.18)
77	JD(U)	216 (45.76)	RJD	210 (44.49)	6 (1.27)	IND (BP)	11 (2.33)	35 (7.42)

Contd....

Socio-Economic Amenities - Rural

Access to Education Facilities

Particulars	Number of Villages (% of Population)				
	Available	Not Available	If Not Available (Distance of Nearest Facility)		
			A	B	C
Govt. Primary School	310 (85)	213 (15)	89 (7)	119 (8)	0 (0)
Private Primary School	17 (6)	506 (94)	1 (0)	4 (0)	0 (0)
Govt. Middle School	173 (56)	350 (44)	261 (33)	81 (11)	6 (1)
Private Middle School	15 (5)	508 (95)	1 (0)	0 (0)	0 (0)
Govt. Secondary School	12 (10)	511 (90)	14 (6)	305 (55)	147 (18)
Private Secondary School	2 (1)	521 (99)	2 (0)	42 (10)	0 (0)
Govt. Senior Secondary School	4 (6)	519 (94)	37 (6)	361 (61)	87 (18)
Private Senior Secondary School	2 (0)	521 (100)	5 (1)	22 (7)	5 (0)
Govt. Arts and Science Degree College	0 (0)	523 (100)	3 (1)	14 (4)	499 (94)
Private Arts and Science Degree College	7 (2)	516 (98)	0 (0)	0 (0)	0 (0)
Govt. Engineering College	0 (0)	523 (100)	0 (0)	0 (0)	0 (0)
Private Engineering College	0 (0)	523 (100)	0 (0)	0 (0)	523 (100)
Govt. Medicine College	0 (0)	523 (100)	0 (0)	0 (0)	523 (100)
Private Medicine College	0 (0)	523 (100)	0 (0)	0 (0)	0 (0)
Govt. Management Institute	0 (0)	523 (100)	0 (0)	0 (0)	523 (100)
Private Management Institute	0 (0)	523 (100)	0 (0)	0 (0)	0 (0)
Govt. Polytechnic	0 (0)	523 (100)	0 (0)	0 (0)	523 (100)
Private Polytechnic	0 (0)	523 (100)	0 (0)	0 (0)	0 (0)
Govt. Vocational Training School/ITI	0 (0)	523 (100)	0 (0)	0 (0)	523 (100)
Private Vocational Training School/ITI	0 (0)	523 (100)	0 (0)	0 (0)	0 (0)
Govt. Non Formal Training Centre	1 (0)	522 (100)	0 (0)	0 (0)	522 (100)
Private Non Formal Training Centre	0 (0)	523 (100)	0 (0)	0 (0)	0 (0)
Govt. School For Disabled	0 (0)	523 (100)	0 (0)	0 (0)	523 (100)
Private School For Disabled	0 (0)	523 (100)	0 (0)	0 (0)	0 (0)
Government Others	0 (0)	523 (100)	0 (0)	0 (0)	523 (100)
Private Others	0 (0)	523 (100)	0 (0)	0 (0)	0 (0)

Note : Distance A : Less than 5 km; B : Between 5-10 km; C : 10+ km.; Source : Data Analysis is based on 2011 Census.

DISCLAIMER

The Terms of Use and Disclaimer of Datanet India Private Limited (hereinafter referred to as "Datanet") for use of this analysis report of **Belhar Assembly Constituency (Belhar Vidhan Sabha)** :-

1. **Assembly Factbook™** is a Registered Trade Mark owned by Datanet.
2. All the maps are sketched and graphical representation only and have not been drawn to the scale and also not to represent the actual geographical area or boundary of the unit.
3. The data for the aforesaid analysis is based on authentic sources and has been culled from the various publications of Census, CSO and NSSO for district and block level data, various central and state government departments, Central & State Elections Commissions and the concerned Returning Officers' releases, Electoral Rolls, Election results and allied publications, internal assessment, surveys, estimates and analysis. Therefore, certain adjustment of data at micro level may have been done to arrive closer to the macro data.
4. Data have been provided on an "As Is" and "As AVAILABLE" basis
5. The colours shown in the maps or diagram and charts of a particular party, alliance or AC are indicative and do not represent them.
6. This publication which includes maps, sheets, graphs and data would be the property under copyright of Datanet only. The user may use these for its internal study, analysis and research purposes. It's public display, re-selling or any commercial uses by the user are not allowed.
7. Datanet has taken due care and caution in compilation and processing of data and allied information, but does not guarantee the accuracy, adequacy or completeness of any information/analysis and will be not responsible for any errors or omissions or for the results obtained from the use of such information/analysis.
8. All the contents for the publication have been culled from various authentic sources and Datanet reasonably believes such sources to be reliable, but does not make any representations, express or implied as to the accuracy or fitness of use of such information. The information or contents of the information/analysis do not constitute advice and should not be relied upon in making (or refraining from making) any decision. Any reliance placed upon the information provided by Datanet is the sole responsibility and strictly at the user's risk.
9. In no event will Datanet be liable for any damages (including, without limitation, damages for loss of business projects, or loss of profits) arising in contract, tort or otherwise from the use of or inability to use any of its contents, or from any action taken (or refrained from being taken) as a result of using the analysis or any of its contents. Datanet its directors, owners, editors, officials, employees, distributor and agents or any associate will not be liable for any errors in the information contained or any consequences arising from the use of the contents of the provided information/analysis.
10. If any provision of these terms and conditions is held invalid or illegal or unenforceable for any reason by any court of competent jurisdiction, such provision shall be severed and the remainder of provisions of the terms and conditions shall continue in full force and effect as if the Term of Use had been executed with the invalid, illegal or unenforceable provision eliminated.
11. If there are any discrepancies in the information provided, please bring it to attention of Datanet for suitable rectification measures.

**Buy Online This Complete Book At
Datanet India eBooks Store**

www.indiastatpublications.com

or go directly at

[http://www.indiastatpublications.com/
Assembly_factbook/Bihar/Banka/ Belhar](http://www.indiastatpublications.com/Assembly_factbook/Bihar/Banka/Belhar)

 **india**stat**elections**

ISBN : 978-93-5301-821-4



9 789353 018214