



Bihar

# Assembly Factbook™

Sultanganj Assembly Constituency



Key Electoral Data of Sultanganj  
Assembly Constituency (Vidhan Sabha)

Bihar

# Assembly Factbook™

Sultanganj Assembly Constituency



Sultanganj Vidhan Sabha

## **Editor & Director**

Dr. R.K. Thukral

## **Research Editor**

Dr. Shafeeq Rahman

## **Compiled, Researched and Published by Datanet India Pvt. Ltd.**

D-100, 1st Floor,

Okhla Industrial Area, Phase-I,  
New Delhi- 110020.

Ph.: 91-11- 43580781-84

Email : support@indiastatpublications.com

Website : www.indiastatelections.com

## **Online Book Store :**

www.indiastatpublications.com

**Report No. :** AFB/BR-157-0125

**ISBN :** 978-93-5301-863-4

**First Edition :** January, 2018

**Eighth Updated Edition :** January, 2025

**Price :** Rs. 11500/-

US\$ 310

**© Datanet India Pvt. Ltd.**

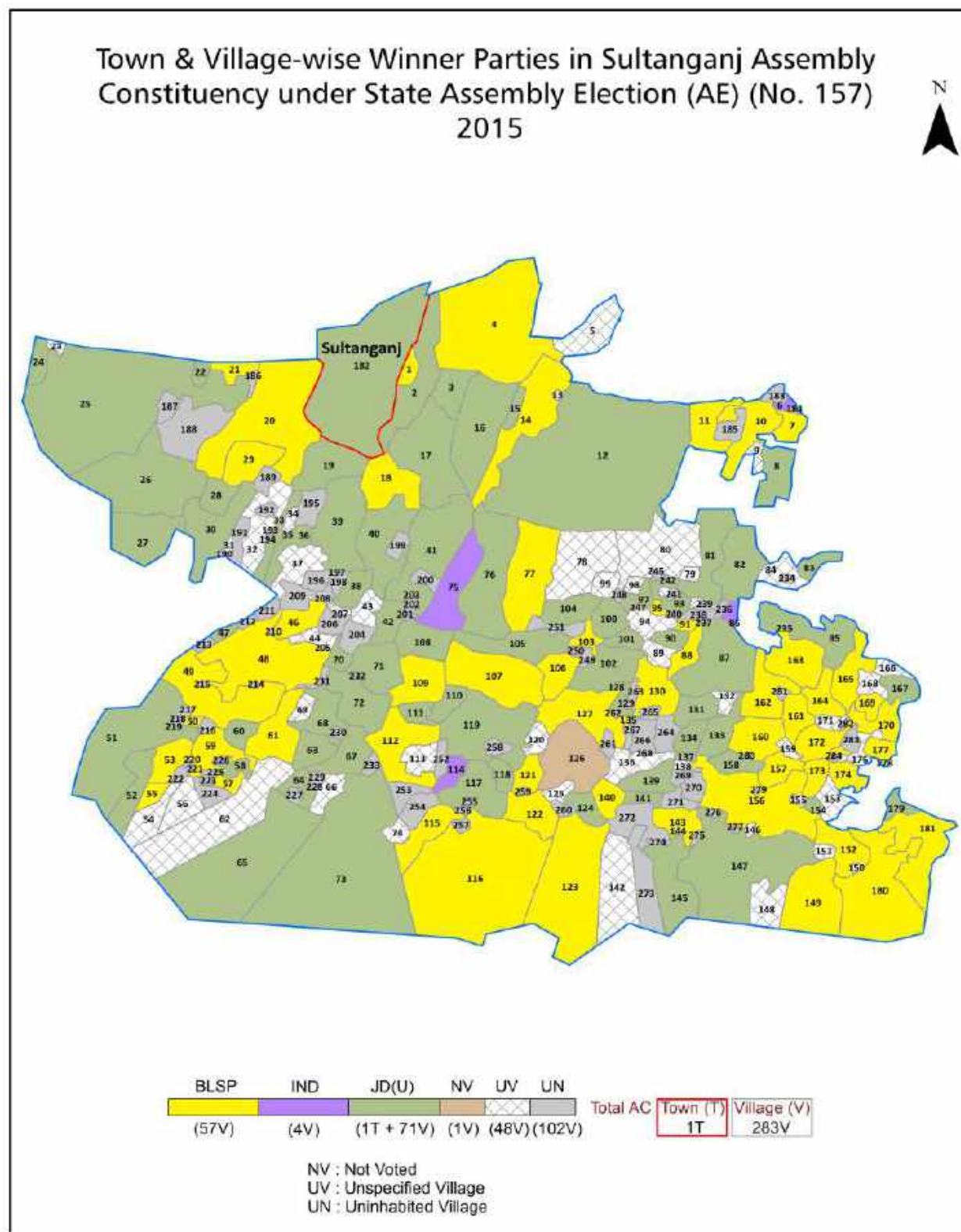
All rights reserved. No part of this book may be reproduced, stored in a retrieval system or transmitted in any form or by any means, mechanical photocopying, photographing, scanning, recording or otherwise without the prior written permission of the publisher. Please refer to Disclaimer at page no. 274 for the use of this publication.

Printed in India

No.	Particulars	Page No.
	<b>Introduction</b>	
1	Assembly Constituency - (Vidhan Sabha) at a Glance   Features of Assembly as per Delimitation Commission of India (2008)	1-2
	<b>Location and Political Maps</b>	
2	Location Map   Boundaries of Assembly Constituency - (Vidhan Sabha) in District   Boundaries of Assembly Constituency under Parliamentary Constituency - (Lok Sabha)   Town & Village-wise Winner Parties- 2024, 2020, 2019, 2015, 2014, 2010 and 2009	3-11
	<b>Administrative Setup (2011)</b>	
3	District   Sub-district   Towns   Villages   Inhabited Villages   Uninhabited Villages   Village Panchayat   Intermediate Panchayat	12-23
	<b>Demographics (2011)</b>	
4	Population   Households   Rural/Urban Population   Towns and Villages by Population Size   Sex Ratio (Total & 0-6 Years)   Religious Population   Social Population   Literacy Rate	24-25
	<b>Electoral Features</b>	
5	Important Dates of Last Elections Held   Electors by Gender   Service Electors   Voters   Voters Turnout   Polling Stations & Average Number of Electors per Polling Station   Electors by Age Group   Present Elected Representatives	26-31
	<b>Historical Summary Election Results</b>	
6	Vote Share of Major Parties   Winning Margin (Number & Percentage)   Polarity of Parties   Summary Result of Assembly Segment of Parliamentary Elections 2024, 2019, 2014, 2009, 2004 and 1999   Summary Result of Assembly Elections 2020, 2015, 2010, 2005 (Oct), 2005 (Feb), 2000, 1995, 1990, 1985, 1980, 1977, 1972, 1969, 1967, 1962, 1957 and 1952	32-57
	<b>Polling Station Level Election Results</b>	
7	Name and Number of Polling Station 2024, 2020, 2019, 2015, 2014, 2010 and 2009   Polling Station-wise Electors, Voters & Voters Turnout 2024, 2020, 2019, 2015, 2014, 2010 and 2009   Polling Station wise Elections Results 2024, 2020, 2019, 2015, 2014, 2010 and 2009	58-253
	<b>Share of Assembly Constituency</b>	
8	Share of Assembly Constituency - (Vidhan Sabha) in State, District and Parliamentary Constituency - (Lok Sabha)	254
	<b>Socio-Economic Amenities (2011)</b>	
9	Access to Administrative Units   Agricultural, Manufacturing and Industrial Commodities   Demographic Indicators   Education   Health & Manpower   Drinking Water Supply   Sanitation   Entertainment and Recreations Infrastructure   Power   Food Allocation Distribution and Marketing of Agriculture Commodities Infrastructure   Transport and Road Infrastructure   Communication   Banking and Financial Services   Land Use   Irrigation Source	256-270
10	<b>Abbreviation &amp; Sources</b>	271-273
11	<b>Disclaimer</b>	274



## Location & Political Map



## Administrative Setup

### List of Village Panchayat & Intermediate Panchayat (Block) Name - 2011

Village Name	Village Panchayat Name	Intermediate Panchayat Name
Afzuganj	Abjuganj	Sultanganj
Akbarnagar	Akbarnagar	Sultanganj
Amwa	Saroni	Shahkund
Anandpur Khurd	Kisanpur Amkhorh	Shahkund
Asiachak	Ganganiya	Sultanganj
Asrafpur	Makandpur	Shahkund
Astandih	Bhirkhurd	Sultanganj
Awa	Awa	Sultanganj
Bagai	Kisanpur Amkhorh	Shahkund
Bagh Chappar	Kisanpur Amkhorh	Shahkund
Baijnathpur	Dariyapur	Shahkund
Bala Chauki	Makandpur	Shahkund
Balia	Saroni	Shahkund
Banawan	Gobrai	Shahkund
Bargachhia	Khaira	Shahkund
Barhara	Barhara	Sultanganj
Bariarpur	Saroni	Shahkund
Bariarpur English	Gobrai	Shahkund
Basdeopur	Jagariya	Shahkund
Bath	Karhariya	Sultanganj
Baurgaon	Kasba Kherhi	Shahkund
Belarichak	Karhariya	Sultanganj
Berai	Sajour	Shahkund
Beraichak	Jagariya	Shahkund
Bethu	Belthu	Shahkund
Bhaunathpur	Akbarnagar	Sultanganj
Bhir Khurd	Bhirkhurd	Sultanganj
Bhirschak	Bhirkhurd	Sultanganj
Bhirsamman	Bhirkhurd	Sultanganj

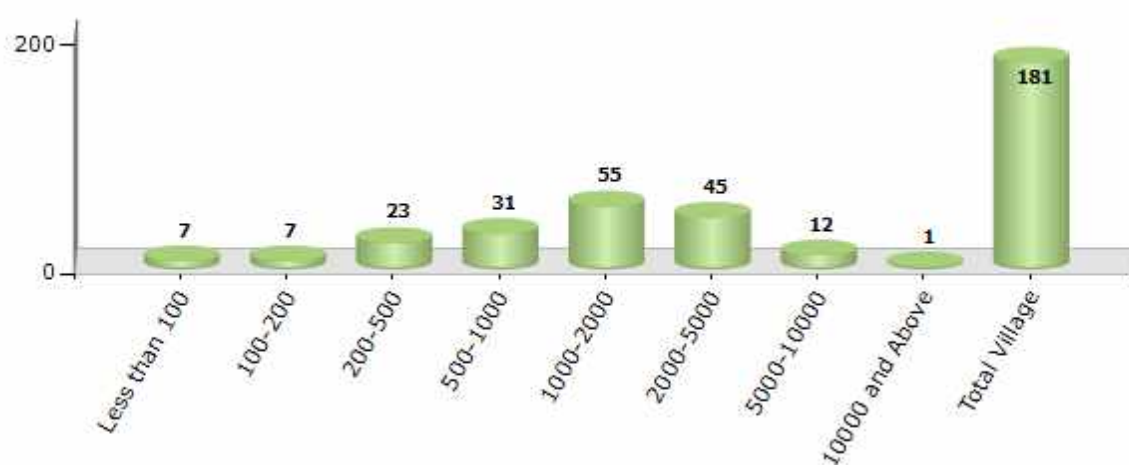
Contd....

## Demographics

### Number of Villages by Population Size - 2011

Less than 100	100-200	200-500	500-1000	1000-2000	2000-5000	5000-10000	10000 and Above	Total Village
7	7	23	31	55	45	12	1	181

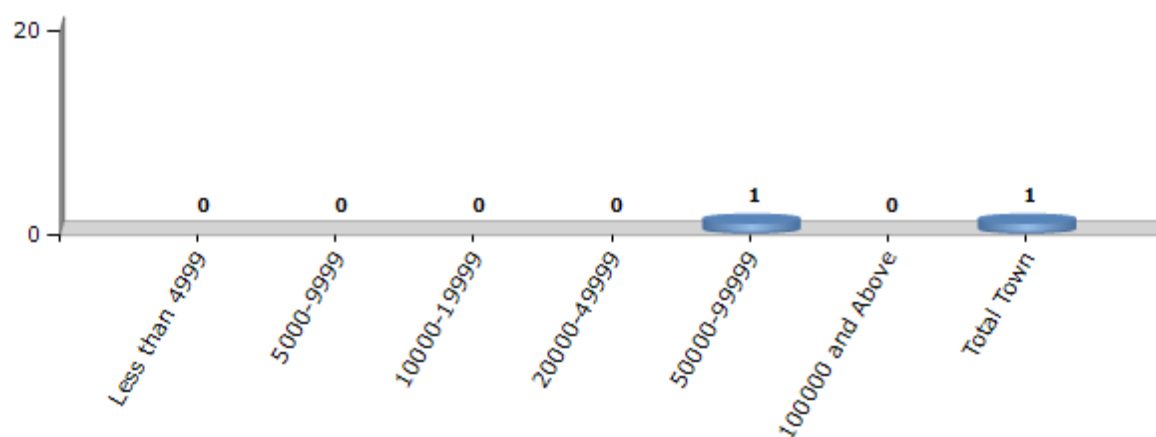
Number of Villages by Population Size - 2011



### Number of Towns by Population Size - 2011

Less than 4999	5000-9999	10000-19999	20000-49999	50000-99999	100000 and Above	Total Town
0	0	0	0	1	0	1

Number of Towns by Population Size - 2011

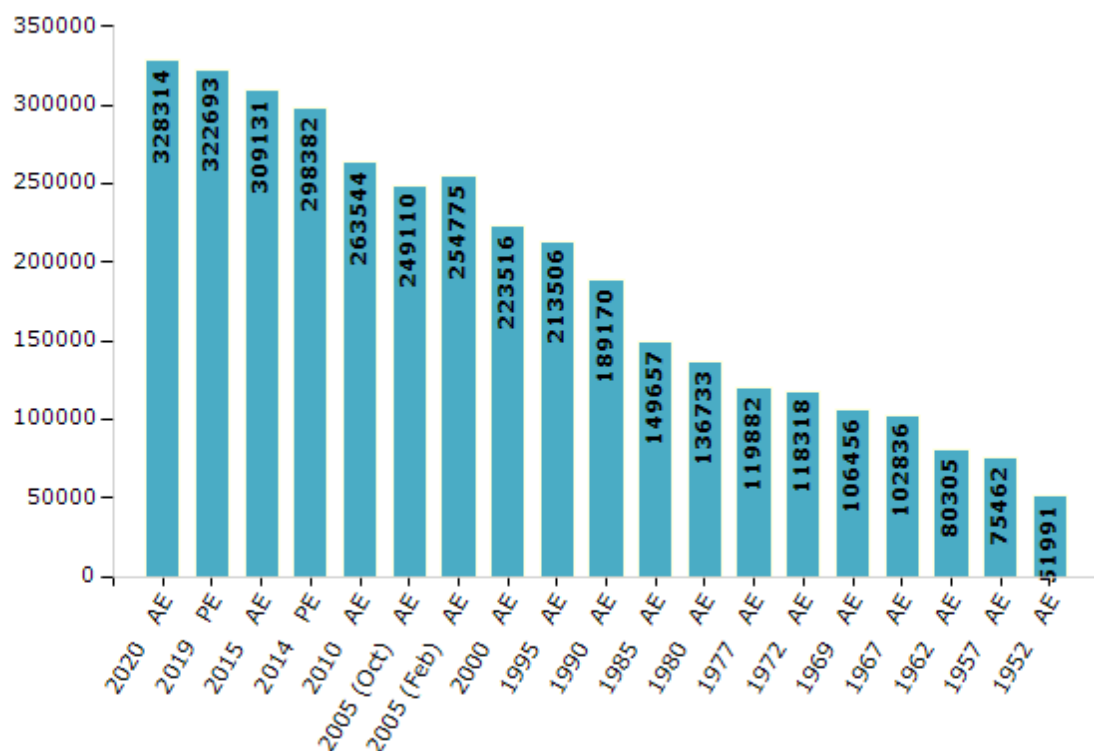


## Electoral Features

### Electors by Male & Female

Year	Male	Female	Others	Total	Year	Male	Female	Others	Total
2020 AE	174194	154100	20	328314	1995 AE	119719	93787	-	213506
2019 PE	171791	150884	18	322693	1990 AE	108325	80845	-	189170
2015 AE	164723	144386	22	309131	1985 AE	78855	70802	-	149657
2014 PE	158523	139835	24	298382	1980 AE	75218	61515	-	136733
2010 AE	142405	121139	0	263544	1977 AE	61018	58864	-	119882
2009 PE	-	-	-	-	1972 AE	59316	59002	-	118318
2005 (Oct) AE	133119	115991	-	249110	1969 AE	55245	51211	-	106456
2005 (Feb) AE	135164	119611	-	254775	1967 AE	-	-	-	102836
2004 PE	-	-	-	-	1962 AE	-	-	-	80305
2000 AE	119240	104276	-	223516	1957 AE	-	-	-	75462
1999 PE	-	-	-	-	1952 AE	-	-	-	51991

Number of Electors



**Note :** AE : Assembly Election, PE : Assembly Segment of Parliamentary Election

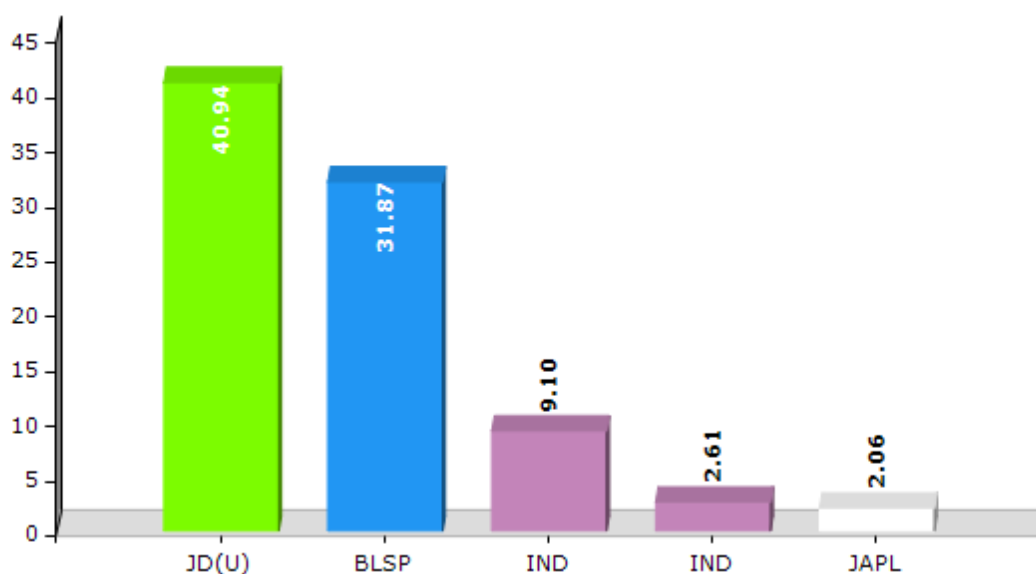


## Historical Summary Election Results

### Summary Result of Assembly Election - 2015

Candidate Name	Party	Votes	Votes %
Subodh Roy	JD(U)	63345	40.94
Himanshu Prasad	BLSP	49312	31.87
Lalan Kumar	IND	14073	9.1
Rakesh Kumar Sah	IND	4041	2.61
Chakrapani Himanshu	JAPL	3186	2.06
Dr. Dinesh Chandra Diwakar	CPI	2732	1.77
Gobind Bhaiya	BSP	2140	1.38
Amar Jeet Kumar Singh	SP	1914	1.24
Kiran Mishra	IND	1884	1.22
Arun Kumar Singh	IND	1843	1.19
Suman Kumar	SKLP	1203	0.78
Rumee Khan	BMUP	888	0.57
	NOTA	8165	5.28

Votes Percentage of Top Parties - 2015



## Polling Station Level Election Results

### Number and Name of Polling Stations (PS) (2020)

Number of Polling Stations	Name of Polling Stations	Number of Polling Stations	Name of Polling Stations
1	Urdu Prathamik Vidyalay, Ghoraghat (Purb Bhag)	14A	Uttkarmit Madhya Vidyalay, Masadi Purwi Tola,(Purb Bhag) Kamra No-1
2	Urdu Prathamik Vidyalay, Ghoraghat (Paschim Bhag)	15	Uttkarmit Madhy Vidyalay, Masadi Purbi Tola Paschim Bhag Kamra No-1
3	Madhya Vidyalay, Ganaganiya, Dakshin Bhag, Kamra No-1	15A	Uttkarmit Madhy Vidyalay, Masadi Purbi Tola Paschim Bhag Kamra No-1
3A	Madhya Vidyalay, Ganaganiya, Dakshin Bhag, Kamra No-1	16	Prathamik Vidyalay Masadi (Purav Bhag), Kamra No-1
4	Madhya Vidyalay, Ganaganiya, Uttari Bhag, Kamra No-1	16A	Prathamik Vidyalay Masadi (Purav Bhag), Kamra No-1
4A	Madhya Vidyalay, Ganaganiya, Uttari Bhag, Kamra No-1	17	Prathamik Vidyalay Masadi (Paschim Bhag)
5	Madhya Vidyalay ,Fatehpur Uttar Bhag	18	Utkarmik Madhya Vidyalay, Shivanandanapur, (Uttar Bhag), Kamra No-1
6	Madhya Vidyalay ,Fatehpur Dakshin Bhag	18A	Utkarmik Madhya Vidyalay, Shivanandanapur, (Uttar Bhag), Kamra No-1
7	Panchayat Bhavan , Ganaganiyo (Purvi Bhag)	19	Utkarmik Madhya Vidyalay, Shivanandanapur, (Dakshin Bhag) Kamra No-1
8	Panchayat Bhavan Gangniya ( Pashchim Bhag)	19A	Utkarmik Madhya Vidyalay, Shivanandanapur, (Dakshin Bhag) Kamra No-1
9	Madhya Vidyalay, Jahangira, (Purab Bhag), Kamra No-1	20	Madhya Vidyalay, Hathiyok, (Uttar Bhag) Kamra No-1
9A	Madhya Vidyalay, Jahangira, (Purab Bhag), Kamra No-1	20A	Madhya Vidyalay, Hathiyok, (Uttar Bhag) Kamra No-1
10	Madhya Vidyalay, Jahangira, Pashchim Bhag, Kamra No-1	21	Madhya Vidyalay Hathiyok, (Dakshin Bhag), Kamra No-1
10A	Madhya Vidyalay, Jahangira, Pashchim Bhag, Kamra No-1	21A	Madhya Vidyalay Hathiyok, (Dakshin Bhag), Kamra No-1
11	Madhya Vidyalay, Kamaraganj, (Uttar Bhag), Kamra No-1	22	Madhya Vidhalay Asiyachak (Purav Bhag)
11A	Madhya Vidyalay, Kamaraganj, (Uttar Bhag), Kamra No-1	23	Madhya Vidhalay Asiyachak (Paschim Bhag)
12	Madhya Vidyalay, Kamaraganj,(Paschim Bhag), Kamra No-1	24	Prathamik Vidyalay, Nonasar, Kamra No-1
12A	Madhya Vidyalay, Kamaraganj,(Paschim Bhag), Kamra No-1	24A	Prathamik Vidyalay, Nonasar, Kamra No-1
13	Prathamik Vidyalay Kusahi, Kamra No-1	25	Madhya Vidyalay, Kamaroy
13A	Prathamik Vidyalay Kusahi, Kamra No-1	26	Samudayik Bhavan Tareta
14	Uttkarmit Madhya Vidyalay, Masadi Purwi Tola, (Purb Bhag) Kamra No-1	27	Madhya Vidhalay Udadih (Uttar Bhag)

Contd....

## Polling Station Level Election Results

### Polling Station-wise Votes Secured by Overall Top Five Parties in Sultanganj Assembly in Assembly Election (AE) under Banka Parliamentary Constituency in Bihar (2020)

Number of Polling Station	Winner - Lalit Narayan Mandal (JD(U))	Runner-up - Lalan Kumar (INC)	3rd - Nilam Devi (LJP)	4th - Himanshu Prasad @ Himanshu Kumar (RLSP)	5th - Ravi Suman Kumar @ Arun Mandal (BHRTSBLP)	NOTA	Other	Total Votes Secured
22	235	36	23	17	0	5	11	327
23	262	46	15	32	4	10	27	396
24	209	49	51	14	2	8	14	347
24A	177	105	15	30	5	14	18	364
25	81	283	89	4	2	29	48	536
26	245	110	10	7	1	10	22	405
27	312	29	7	10	2	2	18	380
28	184	65	9	11	2	14	32	317
28A	102	29	1	2	3	3	7	147
29	316	58	3	13	4	13	26	433
30	380	38	11	4	3	11	23	470
31	93	21	10	0	1	5	10	140
31A	160	19	6	23	7	13	23	251
32	82	72	8	3	3	4	72	244
32A	144	49	33	4	1	4	52	287
33	168	62	9	1	3	6	15	264
34	148	142	24	3	3	10	18	348
35	197	77	23	4	4	2	35	342
36	143	207	24	2	1	15	30	422
37	66	380	40	2	0	8	32	528
38	234	41	33	10	4	8	29	359
38A	250	44	23	13	8	5	39	382
39	199	90	68	5	11	23	41	437
39A	198	136	41	8	12	18	34	447
40	56	327	17	1	2	4	11	418
41	89	174	38	3	0	14	22	340
41A	194	120	11	3	0	6	18	352
42	149	43	11	6	3	5	18	235
42A	139	81	15	10	2	11	46	304
43	149	83	26	1	7	5	22	293
43A	170	105	15	4	1	7	10	312
44	133	34	24	10	0	0	57	258
44A	121	62	20	1	5	2	61	272
45	22	199	2	1	1	4	5	234
46	10	427	7	6	4	3	38	495

Contd....

## Polling Station Level Election Results

**Winner, Runner-up and 3rd Party Position & Winning Margin According to Polling Stations in Sultanganj Assembly in Assembly Election (AE) under Banka Parliamentary Constituency in Bihar (2020)**

Polling Station Number	Winner Party	Winner Votes (%)	Runner-up Party	Runner-up Votes (%)	Winning Margin Votes (%)	Third Party	Third Party Votes (%)	Other Votes (%)
46A	INC	273 (76.47)	JD(U)	54 (15.13)	219 (61.34)	LJP	14 (3.92)	16 (4.48)
47	INC	241 (70.88)	JD(U)	42 (12.35)	199 (58.53)	LJP	24 (7.06)	33 (9.71)
47A	INC	296 (87.32)	JD(U)	12 (3.54)	284 (83.78)	IND (RP)	8 (2.36)	23 (6.78)
48	INC	408 (87.74)	IND (RP)	11 (2.37)	397 (85.37)	JD(U)	8 (1.72)	38 (8.17)
49	INC	243 (45.59)	JD(U)	205 (38.46)	38 (7.13)	LJP	19 (3.56)	66 (12.38)
50	INC	294 (64.76)	LJP	56 (12.33)	238 (52.43)	JD(U)	49 (10.79)	55 (12.11)
51	INC	103 (33.01)	LJP	88 (28.21)	15 (4.8)	JD(U)	77 (24.68)	44 (14.1)
51A	JD(U)	74 (33.94)	LJP	59 (27.06)	15 (6.88)	INC	37 (16.97)	48 (22.02)
52	JD(U)	147 (50)	INC	74 (25.17)	73 (24.83)	LJP	38 (12.93)	35 (11.9)
52A	JD(U)	137 (52.9)	INC	65 (25.1)	72 (27.8)	LJP	24 (9.27)	33 (12.74)
53	JD(U)	73 (39.25)	INC	64 (34.41)	9 (4.84)	LJP	27 (14.52)	22 (11.83)
53A	INC	121 (47.64)	JD(U)	107 (42.13)	14 (5.51)	IND (RJK)	18 (7.09)	8 (3.15)
54	JD(U)	121 (50.42)	INC	50 (20.83)	71 (29.59)	IND (RP)	23 (9.58)	46 (19.17)
54A	JD(U)	171 (39.4)	IND (RP)	90 (20.74)	81 (18.66)	INC	80 (18.43)	93 (21.43)
55	JD(U)	81 (32.53)	INC	56 (22.49)	25 (10.04)	LJP	39 (15.66)	73 (29.32)
55A	IND (RP)	79 (32.92)	JD(U)	67 (27.92)	12 (5)	INC	46 (19.17)	48 (20)
56	INC	122 (41.08)	JD(U)	100 (33.67)	22 (7.41)	LJP	29 (9.76)	46 (15.49)
56A	JD(U)	145 (42.4)	INC	95 (27.78)	50 (14.62)	IND (RP)	54 (15.79)	48 (14.04)
57	JD(U)	95 (31.88)	INC	91 (30.54)	4 (1.34)	LJP	48 (16.11)	64 (21.48)
57A	JD(U)	99 (40.08)	INC	54 (21.86)	45 (18.22)	LJP	48 (19.43)	46 (18.62)
58	INC	164 (40.9)	BHRTSBLP	101 (25.19)	63 (15.71)	JD(U)	78 (19.45)	58 (14.46)
58A	INC	212 (45.11)	JD(U)	94 (20)	118 (25.11)	BHRTSBLP	73 (15.53)	91 (19.36)
59	BHRTSBLP	108 (36.49)	INC	95 (32.09)	13 (4.4)	JD(U)	55 (18.58)	38 (12.84)
59A	INC	162 (46.96)	BHRTSBLP	98 (28.41)	64 (18.55)	JD(U)	37 (10.72)	48 (13.91)
60	INC	262 (66.33)	JD(U)	87 (22.03)	175 (44.3)	BHRTSBLP	19 (4.81)	27 (6.84)
60A	INC	325 (62.26)	JD(U)	89 (17.05)	236 (45.21)	LJP	25 (4.79)	83 (15.9)
61	JD(U)	162 (42.86)	INC	119 (31.48)	43 (11.38)	BHRTSBLP	42 (11.11)	55 (14.55)
62	INC	336 (65.24)	JD(U)	101 (19.61)	235 (45.63)	BHRTSBLP	28 (5.44)	50 (9.71)
63	INC	217 (44.65)	JD(U)	121 (24.9)	96 (19.75)	BHRTSBLP	81 (16.67)	67 (13.79)
64	JD(U)	244 (54.71)	INC	70 (15.7)	174 (39.01)	BHRTSBLP	55 (12.33)	77 (17.26)
65	JD(U)	140 (46.98)	INC	93 (31.21)	47 (15.77)	IND (KM)	16 (5.37)	49 (16.44)
65A	JD(U)	186 (53.3)	INC	59 (16.91)	127 (36.39)	BHRTSBLP	34 (9.74)	70 (20.06)
66	INC	163 (38.08)	JD(U)	141 (32.94)	22 (5.14)	BHRTSBLP	68 (15.89)	56 (13.08)
66A	INC	188 (39)	JD(U)	119 (24.69)	69 (14.31)	BHRTSBLP	83 (17.22)	92 (19.09)
67	JD(U)	136 (31.48)	INC	133 (30.79)	3 (0.69)	BHRTSBLP	69 (15.97)	94 (21.76)

Contd....

## Socio-Economic Amenities - Rural

### Access to Education Facilities

Particulars	Number of Villages (% of Population)				
	Available	Not Available	If Not Available (Distance of Nearest Facility)		
			A	B	C
Govt. Primary School	157 (97)	24 (3)	6 (1)	18 (2)	0 (0)
Private Primary School	19 (11)	162 (89)	0 (0)	0 (0)	0 (0)
Govt. Middle School	90 (71)	91 (29)	35 (10)	53 (18)	1 (0)
Private Middle School	9 (6)	172 (94)	0 (0)	0 (0)	0 (0)
Govt. Secondary School	22 (24)	159 (76)	0 (0)	7 (3)	150 (72)
Private Secondary School	3 (2)	178 (98)	0 (0)	0 (0)	2 (1)
Govt. Senior Secondary School	7 (4)	174 (96)	23 (21)	56 (28)	95 (47)
Private Senior Secondary School	1 (1)	180 (99)	0 (0)	0 (0)	0 (0)
Govt. Arts and Science Degree College	0 (0)	181 (100)	0 (0)	2 (1)	33 (16)
Private Arts and Science Degree College	0 (0)	181 (100)	10 (11)	26 (13)	110 (58)
Govt. Engineering College	0 (0)	181 (100)	0 (0)	0 (0)	0 (0)
Private Engineering College	0 (0)	181 (100)	0 (0)	4 (3)	177 (97)
Govt. Medicine College	0 (0)	181 (100)	1 (0)	3 (2)	177 (98)
Private Medicine College	0 (0)	181 (100)	0 (0)	0 (0)	0 (0)
Govt. Management Institute	0 (0)	181 (100)	0 (0)	1 (1)	33 (20)
Private Management Institute	0 (0)	181 (100)	1 (0)	2 (1)	144 (78)
Govt. Polytechnic	0 (0)	181 (100)	0 (0)	5 (3)	176 (97)
Private Polytechnic	0 (0)	181 (100)	0 (0)	0 (0)	0 (0)
Govt. Vocational Training School/ITI	0 (0)	181 (100)	0 (0)	1 (1)	180 (99)
Private Vocational Training School/ITI	0 (0)	181 (100)	0 (0)	0 (0)	0 (0)
Govt. Non Formal Training Centre	0 (0)	181 (100)	0 (0)	1 (1)	180 (99)
Private Non Formal Training Centre	0 (0)	181 (100)	0 (0)	0 (0)	0 (0)
Govt. School For Disabled	0 (0)	181 (100)	0 (0)	1 (1)	180 (99)
Private School For Disabled	0 (0)	181 (100)	0 (0)	0 (0)	0 (0)
Government Others	1 (0)	180 (100)	0 (0)	0 (0)	0 (0)
Private Others	0 (0)	181 (100)	0 (0)	0 (0)	0 (0)

Note : Distance A : Less than 5 km; B : Between 5-10 km; C : 10+ km.; Source : Data Analysis is based on 2011 Census.

## DISCLAIMER

The Terms of Use and Disclaimer of Datanet India Private Limited (hereinafter referred to as "Datanet") for use of this analysis report of **Sultanganj Assembly Constituency (Sultanganj Vidhan Sabha)** :-

1. **Assembly Factbook™** is a Registered Trade Mark owned by Datanet.
2. All the maps are sketched and graphical representation only and have not been drawn to the scale and also not to represent the actual geographical area or boundary of the unit.
3. The data for the aforesaid analysis is based on authentic sources and has been culled from the various publications of Census, CSO and NSSO for district and block level data, various central and state government departments, Central & State Elections Commissions and the concerned Returning Officers' releases, Electoral Rolls, Election results and allied publications, internal assessment, surveys, estimates and analysis. Therefore, certain adjustment of data at micro level may have been done to arrive closer to the macro data.
4. Data have been provided on an "As Is" and "As AVAILABLE" basis
5. The colours shown in the maps or diagram and charts of a particular party, alliance or AC are indicative and do not represent them.
6. This publication which includes maps, sheets, graphs and data would be the property under copyright of Datanet only. The user may use these for its internal study, analysis and research purposes. It's public display, re-selling or any commercial uses by the user are not allowed.
7. Datanet has taken due care and caution in compilation and processing of data and allied information, but does not guarantee the accuracy, adequacy or completeness of any information/analysis and will be not responsible for any errors or omissions or for the results obtained from the use of such information/analysis.
8. All the contents for the publication have been culled from various authentic sources and Datanet reasonably believes such sources to be reliable, but does not make any representations, express or implied as to the accuracy or fitness of use of such information. The information or contents of the information/analysis do not constitute advice and should not be relied upon in making (or refraining from making) any decision. Any reliance placed upon the information provided by Datanet is the sole responsibility and strictly at the user's risk.
9. In no event will Datanet be liable for any damages (including, without limitation, damages for loss of business projects, or loss of profits) arising in contract, tort or otherwise from the use of or inability to use any of its contents, or from any action taken (or refrained from being taken) as a result of using the analysis or any of its contents. Datanet its directors, owners, editors, officials, employees, distributor and agents or any associate will not be liable for any errors in the information contained or any consequences arising from the use of the contents of the provided information/analysis.
10. If any provision of these terms and conditions is held invalid or illegal or unenforceable for any reason by any court of competent jurisdiction, such provision shall be severed and the remainder of provisions of the terms and conditions shall continue in full force and effect as if the Term of Use had been executed with the invalid, illegal or unenforceable provision eliminated.
11. If there are any discrepancies in the information provided, please bring it to attention of Datanet for suitable rectification measures.



**Buy Online This Complete Book At**  
**Datanet India eBooks Store**

[\*\*www.indiastatpublications.com\*\*](http://www.indiastatpublications.com)

**or go directly at**

[\*\*http://www.indiastatpublications.com/  
Assembly\\_factbook/Bihar/Banka/ Sultanganj\*\*](http://www.indiastatpublications.com/Assembly_factbook/Bihar/Banka/Sultanganj)

 **indiaSTAT**elections

ISBN : 978-93-5301-863-4

