



Bihar

Assembly Factbook™

Begusarai Assembly Constituency



Key Electoral Data of Begusarai
Assembly Constituency (Vidhan Sabha)

Bihar

Assembly Factbook™

Begusarai Assembly Constituency



Begusarai Vidhan Sabha

Editor & Director

Dr. R.K. Thukral

Research Editor

Dr. Shafeeq Rahman

Compiled, Researched and Published by Datanet India Pvt. Ltd.

D-100, 1st Floor,

Okhla Industrial Area, Phase-I,
New Delhi- 110020.

Ph.: 91-11- 43580781-84

Email : support@indiastatpublications.com

Website : www.indiastatelections.com

Online Book Store :

www.indiastatpublications.com

Report No. : AFB/BR-146-0123

ISBN : 978-93-5301-819-1

First Edition : January, 2018

Sixth Updated Edition : January, 2023

Price : Rs. 11500/-

US\$ 310

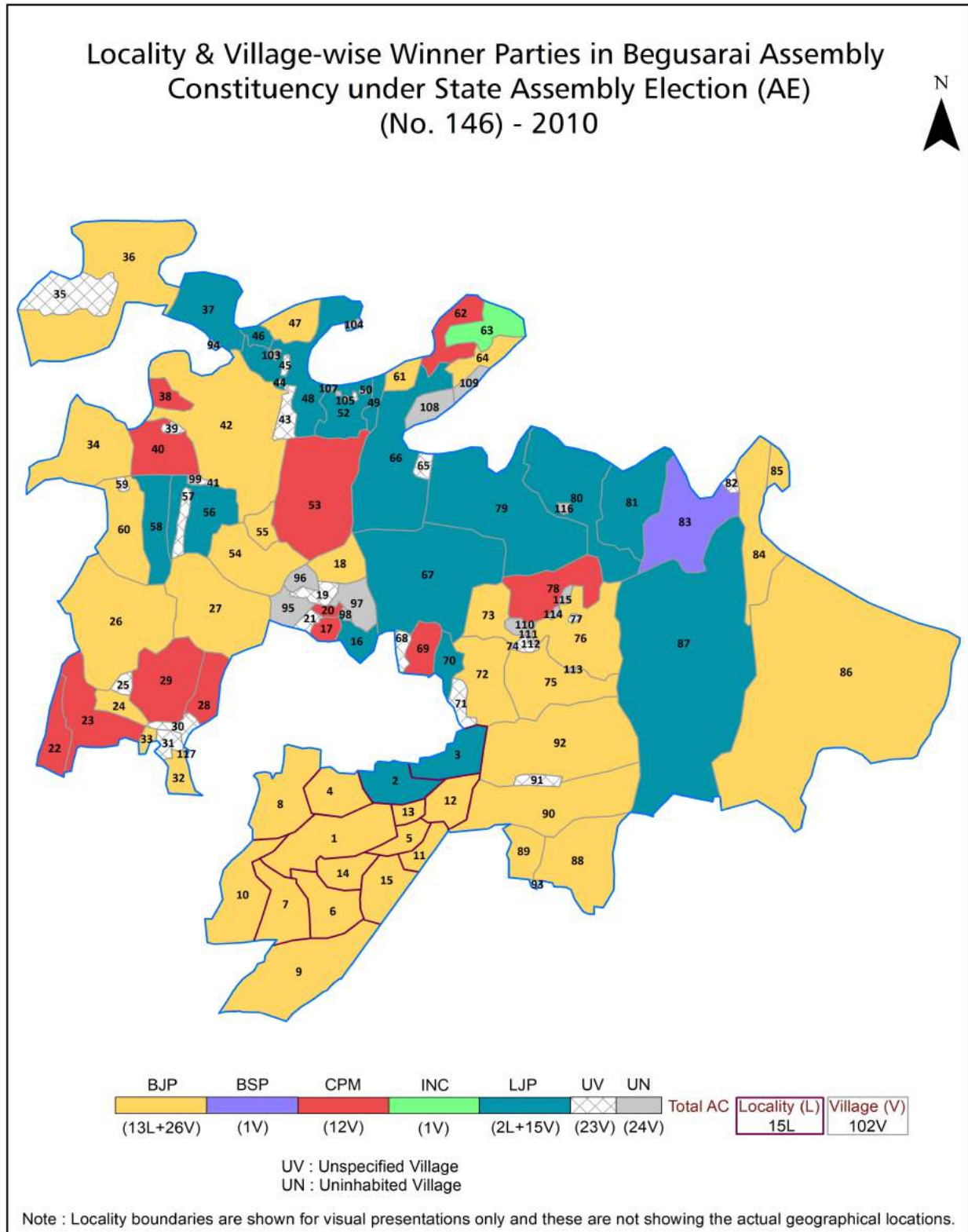
© Datanet India Pvt. Ltd.

All rights reserved. No part of this book may be reproduced, stored in a retrieval system or transmitted in any form or by any means, mechanical photocopying, photographing, scanning, recording or otherwise without the prior written permission of the publisher. Please refer to Disclaimer at page no. 178 for the use of this publication.

Printed in India

No.	Particulars	Page No.
	Introduction	
1	Assembly Constituency - (Vidhan Sabha) at a Glance Features of Assembly as per Delimitation Commission of India (2008)	1-2
	Location and Political Maps	
2	Location Map Boundaries of Assembly Constituency - (Vidhan Sabha) in District Boundaries of Assembly Constituency under Parliamentary Constituency - (Lok Sabha) Locality & Village-wise Winner Parties- 2019, 2014, 2010 and 2009	3-11
	Administrative Setup (2011)	
3	District Sub-district Towns Villages Inhabited Villages Uninhabited Villages Village Panchayat Intermediate Panchayat	10-15
	Demographics (2011)	
4	Population Households Rural/Urban Population Villages by Population Size Sex Ratio (Total & 0-6 Years) Religious Population Social Population Literacy Rate	16-17
	Electoral Features	
5	Important Dates of Last Elections Held Electors by Gender Service Electors Voters Voters Turnout Polling Stations & Average Number of Electors per Polling Station Electors by Age Group Present Elected Representatives	18-23
	Historical Summary Election Results	
6	Vote Share of Major Parties Winning Margin (Number & Percentage) Polarity of Parties Summary Result of Assembly Segment of Parliamentary Elections 2019, 2014, 2009, 2004 and 1999 Summary Result of Assembly Elections 2020, 2015, 2010, 2005 (Oct), 2005 (Feb), 2000, 1995, 1990, 1985, 1980, 1977, 1972, 1969, 1967, 1962, 1957 and 1952	24-50
	Polling Station Level Election Results	
7	Name and Number of Polling Station 2019, 2014, 2010 and 2009 Polling Station-wise Electors, Voters & Voters Turnout 2019, 2014, 2010 and 2009 Polling Station wise Elections Results 2019, 2014, 2010 and 2009	51-157
	Share of Assembly Constituency	
8	Share of Assembly Constituency - (Vidhan Sabha) in State, District and Parliamentary Constituency - (Lok Sabha)	158
	Socio-Economic Amenities (2011)	
9	Access to Administrative Units Agricultural, Manufacturing and Industrial Commodities Demographic Indicators Education Health & Manpower Drinking Water Supply Sanitation Entertainment and Recreations Infrastructure Power Food Allocation Distribution and Marketing of Agriculture Commodities Infrastructure Transport and Road Infrastructure Communication Banking and Financial Services Land Use Irrigation Source	160-174
10	Abbreviation & Sources	175-177
11	Disclaimer	178

Location & Political Map



Administrative Setup

List of Village Panchayat & Intermediate Panchayat (Block) Name - 2011

Village Name	Village Panchayat Name	Intermediate Panchayat Name
Ajhaur	Ajhaur	Begusarai
Arazi Panapur	Bhawanandpur	Birpur
Arazi Rasalpur Pakdi	Birpur Panchimi	Birpur
Arazi Rasalpur Pakdi	Birpur Panchimi	Birpur
Babhanganwan	Babhanganwan	Barauni
Badh Mirzapur	Chhapki	Barauni
Bahbalpur	Ganharpur	Birpur
Bakhatpur	Bakhatpur	Barauni
Bandwar	Bandwar	Begusarai
Baraipura	Birpur Panchimi	Birpur
Barisanwak	Barisanwak	Begusarai
Basdeopur	Basdeopur	Begusarai
Bathauli	Bathauli	Barauni
Bharra	Bharra	Begusarai
Bhawanandpur	Bhawanandpur	Birpur
Birpur	Birpur Panchimi	Birpur
Chak Began	Chak Began	Begusarai
Chakka	Rajaura	Begusarai
Chandpura	Chandpura	Begusarai
Chhanpura	Chandpura	Begusarai
Chhapki	Chhapki	Barauni
Dihpur	Dihpar	Birpur
Ekhtiarpur	Ekhtiarpur	Begusarai
Fazilpur	Jagdar	Birpur
Fazilpur	Jagdar	Birpur
Ganharpur	Genharpur	Birpur
Gauspur	Gauspur	Begusarai
Gobind Rampur	Jagdar	Birpur
Gopalpur	Naula	Birpur

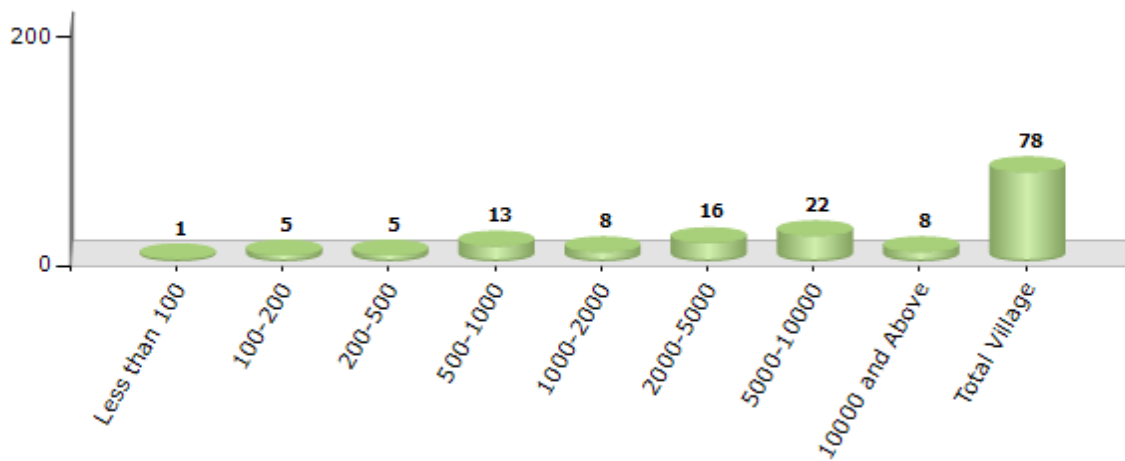
Contd....

Demographics

Number of Villages by Population Size - 2011

Less than 100	100-200	200-500	500-1000	1000-2000	2000-5000	5000-10000	10000 and Above	Total Village
1	5	5	13	8	16	22	8	78

Number of Villages by Population Size - 2011

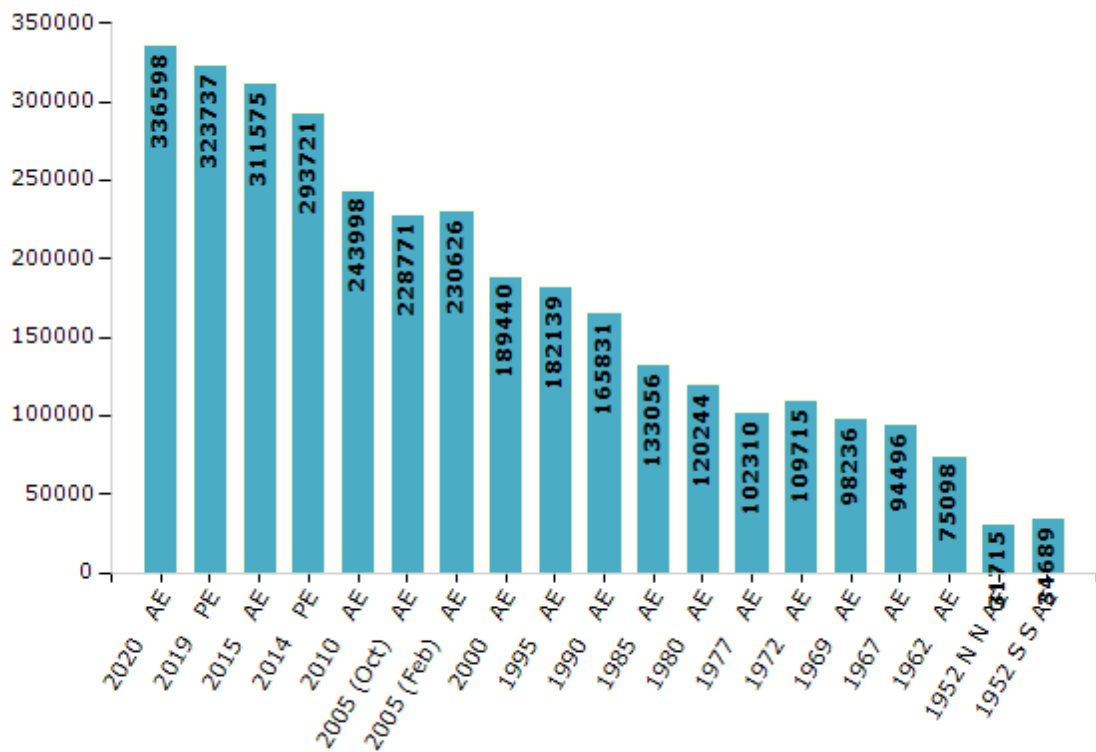


Electoral Features

Electors by Male & Female

Year	Male	Female	Others	Total	Year	Male	Female	Others	Total
2020 AE	179360	157230	8	336598	1990 AE	88532	77299	-	165831
2019 PE	173295	150434	8	323737	1985 AE	70604	62452	-	133056
2015 AE	167593	143973	9	311575	1980 AE	62088	58156	-	120244
2014 PE	158401	135313	7	293721	1977 AE	52876	49434	-	102310
2010 AE	131695	112303	0	243998	1972 AE	60344	49371	-	109715
2009 PE	-	-	-	-	1969 AE	54575	43661	-	98236
2005 (Oct) AE	124088	104683	-	228771	1967 AE	-	-	-	94496
2005 (Feb) AE	124005	106621	-	230626	1962 AE	-	-	-	75098
2004 PE	-	-	-	-	1957 AE	-	-	-	-
2000 AE	102023	87417	-	189440	1952 (N) AE	-	-	-	31715
1999 PE	-	-	-	-	1952 (S) AE	-	-	-	34689
1995 AE	96912	85227	-	182139					

Number of Electors



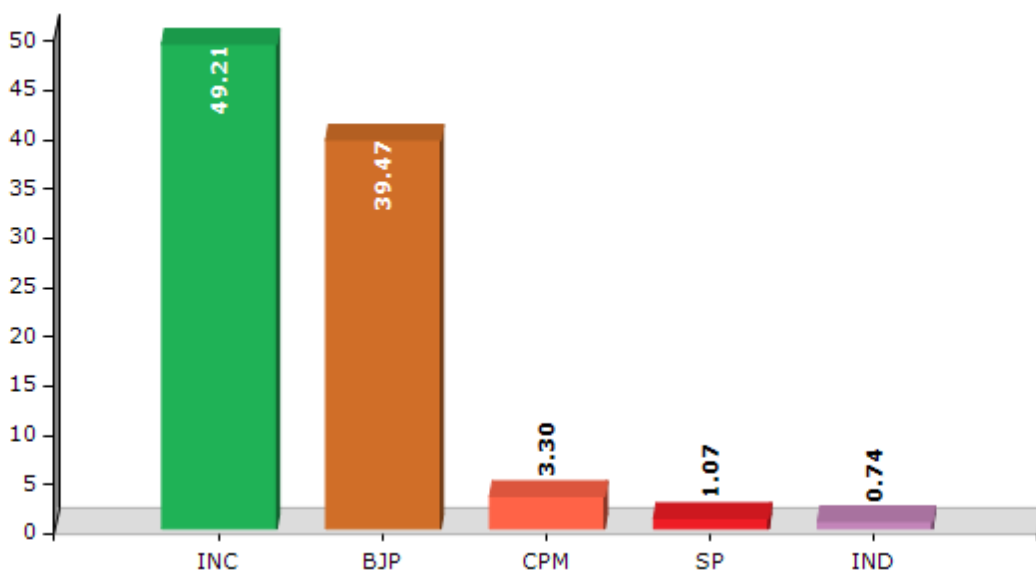
Note : AE : Assembly Election, PE : Assembly Segment of Parliamentary Election

Historical Summary Election Results

Summary Result of Assembly Election - 2015

Candidate Name	Party	Votes	Votes %
Amita Bhushan	INC	83521	49.21
Surendra Mehta	BJP	66990	39.47
Rajendra Prasad Singh	CPM	5593	3.3
Dileep Kesari	SP	1815	1.07
Rajesh Kumar	IND	1252	0.74
Amarjeet Sah	IND	1250	0.74
Amit Kumar	IND	1130	0.67
Bipin Kumar Paswan	BSP	996	0.59
Shyam Poddar	BMUP	872	0.51
Ajit Kumar	IND	682	0.4
Bindeshwari Sharma	RaIP	517	0.3
Pinki Sinha	JKNPP	430	0.25
	NOTA	4678	2.76

Votes Percentage of Top Parties - 2015



Polling Station Level Election Results

Number and Name of Polling Stations (PS) (2010)

Number of Polling Stations	Name of Polling Stations	Number of Polling Stations	Name of Polling Stations
1	Gara	22	Birpur West West Part
2	Gara	23	Birpur West West Part
3	P V Nola North Part	24	Birpur West West Part
4	P V Nola South Part	25	Birpur West West Part
5	Badiya	26	Pakadi Munichak
6	Makhava North Part	27	Birpur
7	H V Nola North Part	28	Birpur East
8	H V Nola South Part	29	Birpur
9	Mujafara Dih East Part	30	Parra
10	Mujafara Dih West Part	31	Parra
11	Mujafara North Part	32	Parra
12	Dihpar	33	Laxmipur
13	Mujffara South Part	34	Saronja
14	Dihpar	35	Jagadar South Part
15	Bhavanandanpur East Part	36	Jagadar North Part
16	Bhavanandanpur West Part	37	Muradpur East Part
17	Bhavanandanpur	38	Muradpur West Part
18	Panapur West Part	39	Genharpur
19	Sikarhula	40	Badahara
20	Rajapur	41	Genharpur
21	Bareypura	42	Kharmoli

Contd....

Polling Station Level Election Results

Polling Station-wise Votes Secured by Overall Top Five Parties in Begusarai Assembly in Assembly Election (AE) under Begusarai Parliamentary Constituency in Bihar (2010)

Number of Polling Station	Winner - Surendra Mehta (BJP)	Runner-up - Upendra Prasad Singh (LJP)	3rd - Md. Usman (CPM)	4th - Shanti Swami (INC)	5th - Surendra Kumar Sahni (BSP)	Other	Total Votes Secured
36	268	87	83	14	58	124	634
37	192	251	181	14	15	76	729
38	114	341	83	66	5	49	658
39	425	54	72	15	9	60	635
40	381	266	88	61	20	106	922
41	285	129	277	27	32	65	815
42	84	160	187	7	14	37	489
43	63	165	334	21	7	141	731
44	166	145	183	29	23	63	609
45	372	238	26	19	39	70	764
46	221	218	68	19	14	39	579
47	200	76	285	48	8	130	747
48	448	81	76	38	5	42	690
49	84	131	298	81	32	43	669
50	214	137	88	177	11	88	715
51	338	189	45	33	11	94	710
52	376	216	69	46	7	173	887
53	112	19	160	9	8	28	336
54	143	57	302	20	8	40	570
55	204	80	279	48	30	27	668
56	49	88	341	48	3	42	571
57	173	197	150	55	9	119	703
58	12	21	396	81	5	26	541
59	73	167	181	81	32	77	611
60	276	159	6	38	54	55	588
61	175	439	89	13	12	158	886
62	353	93	46	80	29	99	700
63	187	92	152	15	8	98	552
64	165	44	286	16	9	66	586
65	19	151	277	71	6	98	622
66	25	141	383	123	6	54	732
67	150	46	8	14	5	165	388
68	208	266	24	211	9	46	764
69	236	225	83	100	11	96	751
70	98	82	41	154	3	17	395

Contd....

Polling Station Level Election Results

Winner, Runner-up and 3rd Party Position & Winning Margin According to Polling Stations in Begusarai Assembly in Assembly Election (AE) under Begusarai Parliamentary Constituency in Bihar (2010)

Polling Station Number	Winner Party	Winner Votes (%)	Runner-up Party	Runner-up Votes (%)	Winning Margin Votes (%)	Third Party	Third Party Votes (%)	Other Votes (%)
70A	BJP	141 (32.27)	INC	109 (24.94)	32 (7.33)	LJP	102 (23.34)	85 (19.45)
71	BJP	259 (48.5)	LJP	80 (14.98)	179 (33.52)	INC	48 (8.99)	147 (27.53)
72	BJP	450 (51.49)	LJP	139 (15.9)	311 (35.59)	IND (RKA)	54 (6.18)	231 (26.43)
73	CPM	144 (30.38)	BJP	113 (23.84)	31 (6.54)	LJP	85 (17.93)	132 (27.85)
74	BJP	135 (31.18)	CPM	117 (27.02)	18 (4.16)	INC	86 (19.86)	95 (21.94)
75	LJP	149 (35.39)	BJP	101 (23.99)	48 (11.4)	CPM	81 (19.24)	90 (21.38)
75A	LJP	148 (34.02)	CPM	106 (24.37)	42 (9.65)	BJP	79 (18.16)	102 (23.45)
76	LJP	161 (25.68)	BJP	152 (24.24)	9 (1.44)	JMM	122 (19.46)	192 (30.62)
77	BJP	204 (27.06)	LJP	185 (24.54)	19 (2.52)	JMM	120 (15.92)	245 (32.49)
78	LJP	289 (58.98)	BJP	100 (20.41)	189 (38.57)	NCP	21 (4.29)	80 (16.33)
78A	LJP	283 (60.6)	BJP	69 (14.78)	214 (45.82)	IND (RKA)	35 (7.49)	80 (17.13)
79	LJP	230 (40.35)	CPM	143 (25.09)	87 (15.26)	BJP	48 (8.42)	149 (26.14)
80	LJP	313 (41.46)	CPM	194 (25.7)	119 (15.76)	BJP	85 (11.26)	163 (21.59)
81	LJP	481 (61.51)	BJP	190 (24.3)	291 (37.21)	INC	52 (6.65)	59 (7.54)
82	LJP	269 (50.85)	BJP	90 (17.01)	179 (33.84)	INC	65 (12.29)	105 (19.85)
83	LJP	307 (51.77)	BJP	195 (32.88)	112 (18.89)	INC	21 (3.54)	70 (11.8)
84	BJP	197 (35.95)	LJP	171 (31.2)	26 (4.75)	CPM	90 (16.42)	90 (16.42)
85	LJP	253 (41)	CPM	125 (20.26)	128 (20.74)	BJP	112 (18.15)	127 (20.58)
86	LJP	178 (36.7)	CPM	114 (23.51)	64 (13.19)	BJP	80 (16.49)	113 (23.3)
87	CPM	180 (41.1)	LJP	83 (18.95)	97 (22.15)	BJP	77 (17.58)	98 (22.37)
88	LJP	155 (41.78)	CPM	62 (16.71)	93 (25.07)	BJP	59 (15.9)	95 (25.61)
89	BJP	304 (49.84)	LJP	159 (26.07)	145 (23.77)	CPM	47 (7.7)	100 (16.39)
90	LJP	293 (43.41)	BJP	174 (25.78)	119 (17.63)	INC	56 (8.3)	152 (22.52)
91	LJP	236 (44.28)	BJP	127 (23.83)	109 (20.45)	CPM	47 (8.82)	123 (23.08)
92	LJP	166 (41.92)	BJP	91 (22.98)	75 (18.94)	CPM	60 (15.15)	79 (19.95)
93	LJP	235 (40.59)	BJP	185 (31.95)	50 (8.64)	INC	58 (10.02)	101 (17.44)
94	CPM	226 (40.5)	LJP	152 (27.24)	74 (13.26)	BJP	99 (17.74)	81 (14.52)
95	CPM	243 (54.61)	LJP	92 (20.67)	151 (33.94)	BJP	64 (14.38)	46 (10.34)
96	LJP	173 (46.13)	BJP	105 (28)	68 (18.13)	CPM	23 (6.13)	74 (19.73)
97	LJP	278 (47.93)	BJP	138 (23.79)	140 (24.14)	CPM	68 (11.72)	96 (16.55)
98	LJP	159 (35.57)	BJP	123 (27.52)	36 (8.05)	CPM	88 (19.69)	77 (17.23)
99	LJP	233 (37.95)	BJP	222 (36.16)	11 (1.79)	CPM	68 (11.07)	91 (14.82)
100	BJP	126 (26.03)	LJP	125 (25.83)	1 (0.2)	CPM	98 (20.25)	135 (27.89)
100A	LJP	163 (35.28)	CPM	89 (19.26)	74 (16.02)	BJP	83 (17.97)	127 (27.49)
101	BJP	213 (62.28)	LJP	40 (11.7)	173 (50.58)	INC	34 (9.94)	55 (16.08)

Contd....

Socio-Economic Amenities - Rural

Access to Education Facilities

Particulars	Number of Villages (% of Population)				
	Available	Not Available	If Not Available (Distance of Nearest Facility)		
			A	B	C
Govt. Primary School	55 (88)	23 (12)	11 (2)	12 (10)	0 (0)
Private Primary School	1 (2)	77 (98)	0 (0)	0 (0)	0 (0)
Govt. Middle School	40 (72)	38 (28)	16 (8)	21 (19)	1 (0)
Private Middle School	0 (0)	78 (100)	0 (0)	0 (0)	0 (0)
Govt. Secondary School	14 (36)	64 (64)	0 (0)	1 (0)	63 (64)
Private Secondary School	0 (0)	78 (100)	0 (0)	0 (0)	0 (0)
Govt. Senior Secondary School	1 (2)	77 (98)	10 (12)	24 (30)	43 (57)
Private Senior Secondary School	0 (0)	78 (100)	0 (0)	0 (0)	0 (0)
Govt. Arts and Science Degree College	0 (0)	78 (100)	2 (2)	8 (10)	48 (62)
Private Arts and Science Degree College	0 (0)	78 (100)	3 (3)	11 (16)	6 (8)
Govt. Engineering College	0 (0)	78 (100)	0 (0)	0 (0)	0 (0)
Private Engineering College	0 (0)	78 (100)	2 (2)	21 (27)	55 (71)
Govt. Medicine College	0 (0)	78 (100)	2 (2)	22 (30)	54 (68)
Private Medicine College	0 (0)	78 (100)	0 (0)	0 (0)	0 (0)
Govt. Management Institute	0 (0)	78 (100)	2 (2)	7 (12)	19 (25)
Private Management Institute	0 (0)	78 (100)	0 (0)	15 (18)	35 (43)
Govt. Polytechnic	1 (5)	77 (95)	2 (2)	22 (30)	53 (63)
Private Polytechnic	0 (0)	78 (100)	0 (0)	0 (0)	0 (0)
Govt. Vocational Training School/ITI	0 (0)	78 (100)	2 (2)	22 (30)	54 (68)
Private Vocational Training School/ITI	0 (0)	78 (100)	0 (0)	0 (0)	0 (0)
Govt. Non Formal Training Centre	0 (0)	78 (100)	5 (6)	22 (30)	51 (64)
Private Non Formal Training Centre	0 (0)	78 (100)	0 (0)	0 (0)	0 (0)
Govt. School For Disabled	0 (0)	78 (100)	2 (2)	22 (30)	54 (68)
Private School For Disabled	0 (0)	78 (100)	0 (0)	0 (0)	0 (0)
Government Others	0 (0)	78 (100)	0 (0)	0 (0)	0 (0)
Private Others	0 (0)	78 (100)	0 (0)	0 (0)	0 (0)

Note : Distance A : Less than 5 km; B : Between 5-10 km; C : 10+ km.; Source : Data Analysis is based on 2011 Census.

DISCLAIMER

The Terms of Use and Disclaimer of Datanet India Private Limited (hereinafter referred to as "Datanet") for use of this analysis report of **Begusarai Assembly Constituency (Begusarai Vidhan Sabha)** :-

1. **Assembly Factbook™** is a Registered Trade Mark owned by Datanet.
2. All the maps are sketched and graphical representation only and have not been drawn to the scale and also not to represent the actual geographical area or boundary of the unit.
3. The data for the aforesaid analysis is based on authentic sources and has been culled from the various publications of Census, CSO and NSSO for district and block level data, various central and state government departments, Central & State Elections Commissions and the concerned Returning Officers' releases, Electoral Rolls, Election results and allied publications, internal assessment, surveys, estimates and analysis. Therefore, certain adjustment of data at micro level may have been done to arrive closer to the macro data.
4. Data have been provided on an "As Is" and "As AVAILABLE" basis
5. The colours shown in the maps or diagram and charts of a particular party, alliance or AC are indicative and do not represent them.
6. This publication which includes maps, sheets, graphs and data would be the property under copyright of Datanet only. The user may use these for its internal study, analysis and research purposes. It's public display, re-selling or any commercial uses by the user are not allowed.
7. Datanet has taken due care and caution in compilation and processing of data and allied information, but does not guarantee the accuracy, adequacy or completeness of any information/analysis and will be not responsible for any errors or omissions or for the results obtained from the use of such information/analysis.
8. All the contents for the publication have been culled from various authentic sources and Datanet reasonably believes such sources to be reliable, but does not make any representations, express or implied as to the accuracy or fitness of use of such information. The information or contents of the information/analysis do not constitute advice and should not be relied upon in making (or refraining from making) any decision. Any reliance placed upon the information provided by Datanet is the sole responsibility and strictly at the user's risk.
9. In no event will Datanet be liable for any damages (including, without limitation, damages for loss of business projects, or loss of profits) arising in contract, tort or otherwise from the use of or inability to use any of its contents, or from any action taken (or refrained from being taken) as a result of using the analysis or any of its contents. Datanet its directors, owners, editors, officials, employees, distributor and agents or any associate will not be liable for any errors in the information contained or any consequences arising from the use of the contents of the provided information/analysis.
10. If any provision of these terms and conditions is held invalid or illegal or unenforceable for any reason by any court of competent jurisdiction, such provision shall be severed and the remainder of provisions of the terms and conditions shall continue in full force and effect as if the Term of Use had been executed with the invalid, illegal or unenforceable provision eliminated.
11. If there are any discrepancies in the information provided, please bring it to attention of Datanet for suitable rectification measures.

Buy Online This Complete Book At
Datanet India eBooks Store

www.indiastatpublications.com

or go directly at

[http://www.indiastatpublications.com/
Assembly_factbook/Bihar/Begusarai/ Begusarai](http://www.indiastatpublications.com/Assembly_factbook/Bihar/Begusarai/Begusarai)

 **india**stat**elections**

ISBN : 978-93-5301-819-1



9 789353 018191