



Bihar

Assembly Factbook™

Cheria Bariarpur Assembly Constituency



Key Electoral Data of Cheria Bariarpur
Assembly Constituency (Vidhan Sabha)

Bihar

Assembly Factbook™

Cheria Bariarpur Assembly Constituency



Cheria Bariarpur Vidhan Sabha

Editor & Director

Dr. R.K. Thukral

Research Editor

Dr. Shafeeq Rahman

Compiled, Researched and Published by Datanet India Pvt. Ltd.

D-100, 1st Floor,

Okhla Industrial Area, Phase-I,
New Delhi- 110020.

Ph.: 91-11- 43580781-84

Email : support@indiastatpublications.com

Website : www.indiastatelections.com

Online Book Store :

www.indiastatpublications.com

Report No. : AFB/BR-141-0125

ISBN : 978-93-5301-829-0

First Edition : January, 2018

Eighth Updated Edition : January, 2025

Price : Rs. 11500/-

US\$ 310

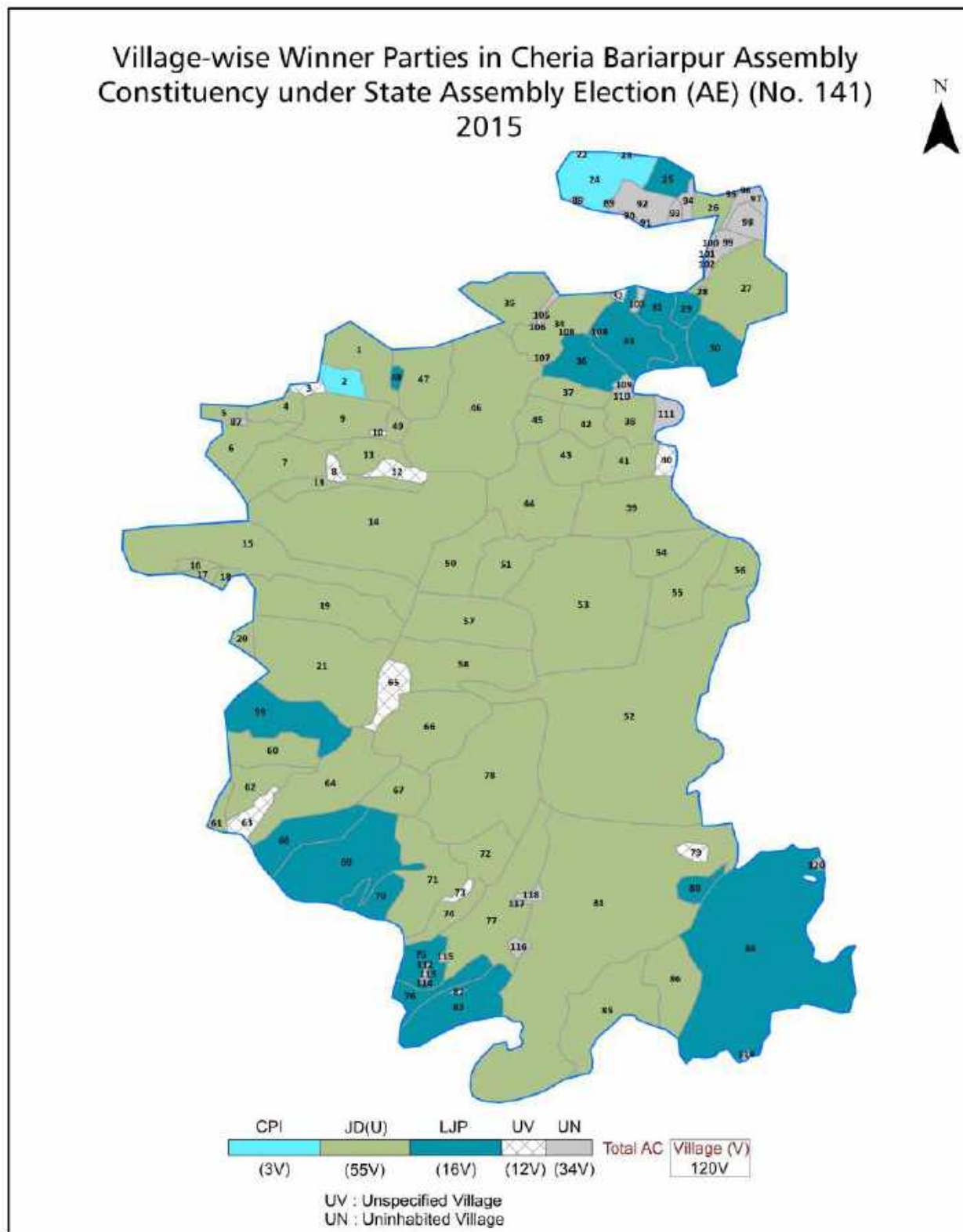
© Datanet India Pvt. Ltd.

All rights reserved. No part of this book may be reproduced, stored in a retrieval system or transmitted in any form or by any means, mechanical photocopying, photographing, scanning, recording or otherwise without the prior written permission of the publisher. Please refer to Disclaimer at page no. 217 for the use of this publication.

Printed in India

No.	Particulars	Page No.
	Introduction	
1	Assembly Constituency - (Vidhan Sabha) at a Glance Features of Assembly as per Delimitation Commission of India (2008)	1-2
	Location and Political Maps	
2	Location Map Boundaries of Assembly Constituency - (Vidhan Sabha in District Boundaries of Assembly Constituency under Parliamentary Constituency - (Lok Sabha) Village-wise Winner Parties- 2024, 2020, 2019, 2015, 2014, 2010 and 2009	3-11
	Administrative Setup (2011)	
3	District Sub-district Towns Villages Inhabited Villages Uninhabited Villages Village Panchayat Intermediate Panchayat	12-17
	Demographics (2011)	
4	Population Households Rural/Urban Population Villages by Population Size Sex Ratio (Total & 0-6 Years) Religious Population Social Population Literacy Rate	18-19
	Electoral Features	
5	Important Dates of Last Elections Held Electors by Gender Service Electors Voters Voters Turnout Polling Stations & Average Number of Electors per Polling Station Electors by Age Group Present Elected Representatives	20-25
	Historical Summary Election Results	
6	Vote Share of Major Parties Winning Margin (Number & Percentage Polarity of Parties Summary Result of Assembly Segment of Parliamentary Elections 2024, 2019, 2014, 2009, 2004 and 1999 Summary Result of Assembly Elections 2020, 2015, 2010, 2005 (Oct), 2005 (Feb), 2000, 1995, 1990, 1985, 1980 and 1977	26-45
	Polling Station Level Election Results	
7	Name and Number of Polling Station 2024, 2020, 2019, 2015, 2014, 2010 and 2009 Polling Station-wise Electors, Voters & Voters Turnout 2024, 2020, 2019, 2015, 2014, 2010 and 2009 Polling Station wise Elections Results 2024, 2020, 2019, 2015, 2014, 2010 and 2009	46-196
	Share of Assembly Constituency	
8	Share of Assembly Constituency - (Vidhan Sabha) in State, District and Parliamentary Constituency - (Lok Sabha)	197
	Socio-Economic Amenities (2011)	
9	Access to Administrative Units Agricultural, Manufacturing and Industrial Commodities Demographic Indicators Education Health & Manpower Drinking Water Supply Sanitation Entertainment and Recreations Infrastructure Power Food Allocation Distribution and Marketing of Agriculture Commodities Infrastructure Transport and Road Infrastructure Communication Banking and Financial Services Land Use Irrigation Source	199-213
10	Abbreviation & Sources	214-216
11	Disclaimer	217

Location & Political Map



Administrative Setup

List of Village Panchayat & Intermediate Panchayat (Block) Name - 2011

Village Name	Village Panchayat Name	Intermediate Panchayat Name
Ajni	Ajani	Chhorahi
Amari	Amari	Chhorahi
Aure	Basahi	Cheria Bariarpur
Babhanganwan	Babhanganwan	Naokothi
Bad Bakhadda	Benga	Chhorahi
Bakhadda	Bakhadda	Chhorahi
Bara	Bara	Khudabandpur
Baraipura	Sahuri	Chhorahi
Bariarpur	Briyarpur West	Khudabandpur
Basahi	Basahi	Cheria Bariarpur
Bathaul	Bathaul	Chhorahi
Bazidpur	Sahuri	Chhorahi
Bedaulia	Meghaul	Khudabandpur
Begampur	Daulatpur	Khudabandpur
Benga	Benga	Chhorahi
Bhoja	Milki	Chhorahi
Bikrampur	Bikrampur	Cheria Bariarpur
Bishunpur	Shripur	Cheria Bariarpur
Chak Jaddu	Fafaut	Khudabandpur
Cheria Bariarpur	Bariyarpur	Cheria Bariarpur
Daulatpur	Daulatpur	Khudabandpur
Dharampur	Shahpur	Cheria Bariarpur
Dihi	Ekamba	Chhorahi
Dumri	Parora	Chhorahi
Ekamba	Ekamba	Chhorahi
Fatehpur	Sagi	Khudabandpur
Gauri Dih	Gauri Dih	Chhorahi
Gopalpur	Gopalpur	Cheria Bariarpur
Harirampur Tola	Ajani	Chhorahi

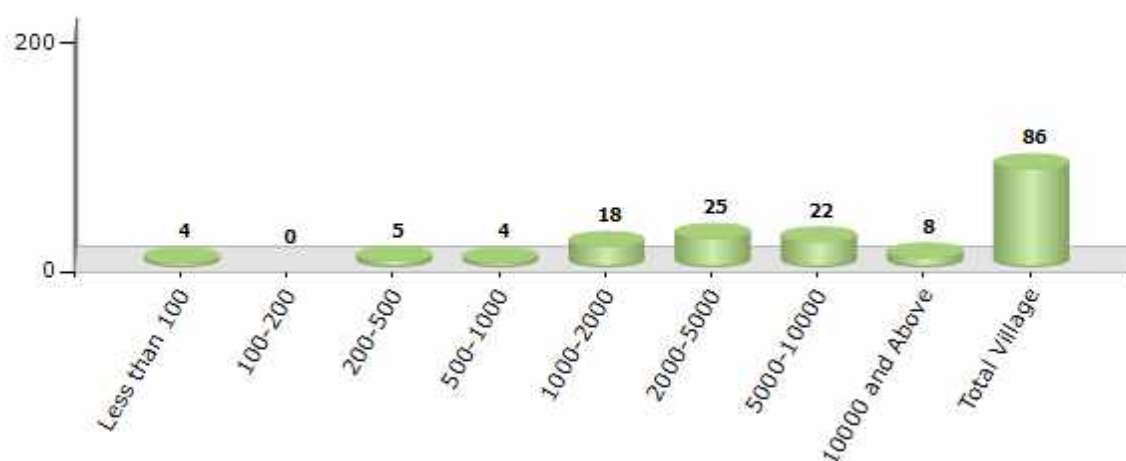
Contd....

Demographics

Number of Villages by Population Size - 2011

Less than 100	100-200	200-500	500-1000	1000-2000	2000-5000	5000-10000	10000 and Above	Total Village
4	0	5	4	18	25	22	8	86

Number of Villages by Population Size - 2011

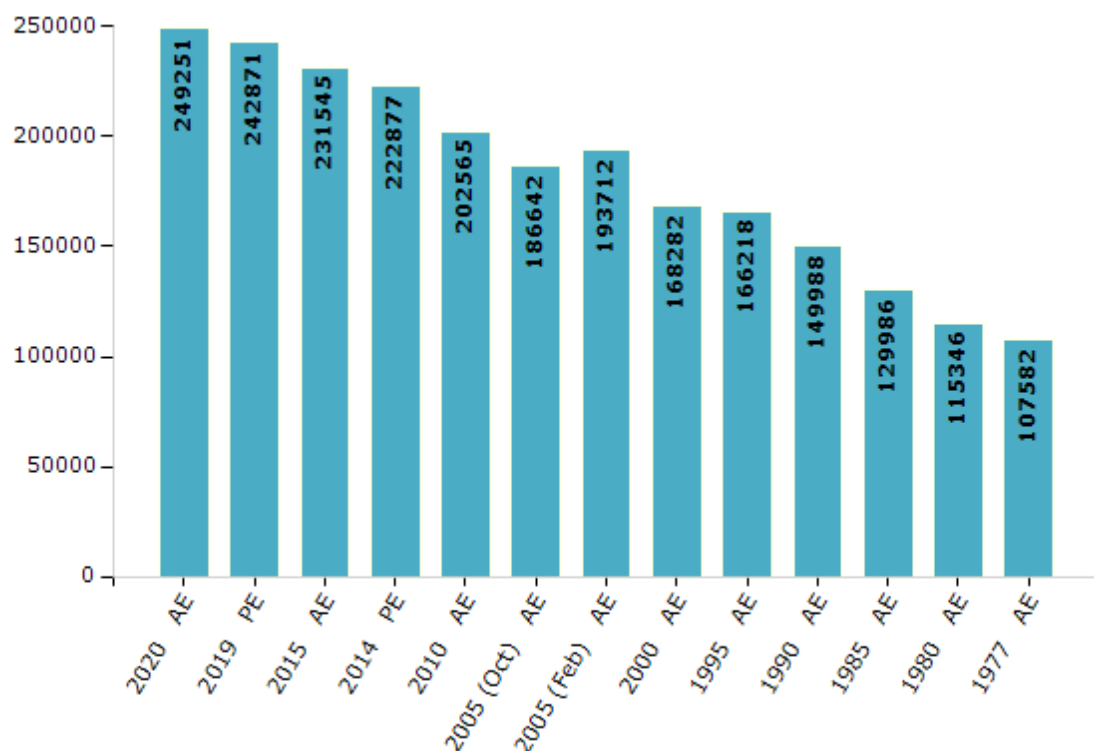


Electoral Features

Electors by Male & Female

Year	Male	Female	Others	Total	Year	Male	Female	Others	Total
2020 AE	131239	117990	22	249251	1995 AE	87703	78515	-	166218
2019 PE	127759	115088	24	242871	1990 AE	79023	70965	-	149988
2015 AE	122124	109405	16	231545	1985 AE	67594	62392	-	129986
2014 PE	117395	105465	17	222877	1980 AE	59223	56123	-	115346
2010 AE	106851	95714	0	202565	1977 AE	54844	52738	-	107582
2009 PE	-	-	-	-	1972 AE	-	-	-	-
2005 (Oct) AE	97809	88833	-	186642	1969 AE	-	-	-	-
2005 (Feb) AE	101745	91967	-	193712	1967 AE	-	-	-	-
2004 PE	-	-	-	-	1962 AE	-	-	-	-
2000 AE	88072	80210	-	168282	1957 AE	-	-	-	-
1999 PE	-	-	-	-	1952 AE	-	-	-	-

Number of Electors



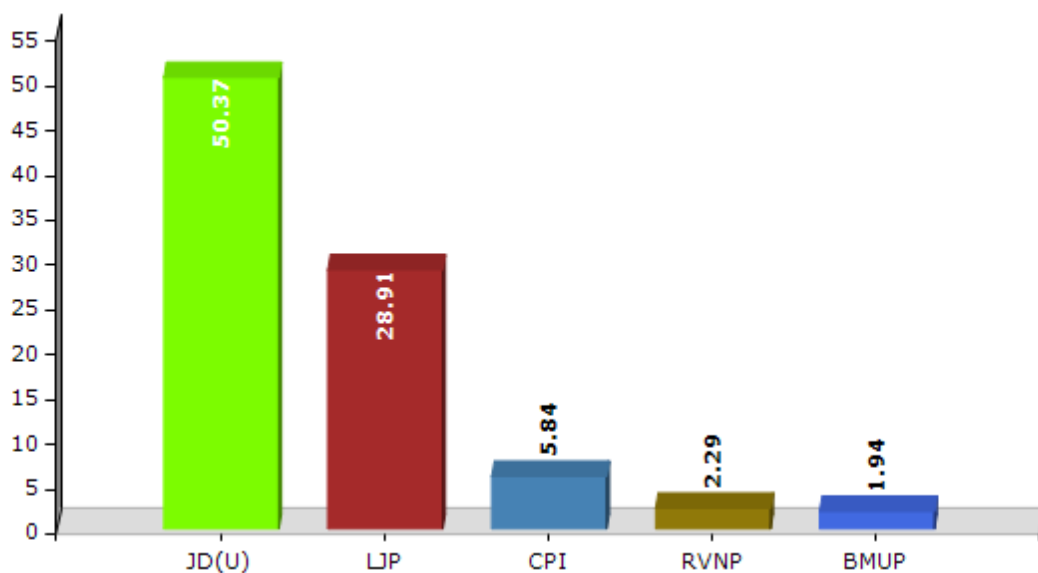
Note : AE : Assembly Election, PE : Assembly Segment of Parliamentary Election

Historical Summary Election Results

Summary Result of Assembly Election - 2015

Candidate Name	Party	Votes	Votes %
Kumari Manju Verma	JD(U)	69795	50.37
Anil Kumar Chaudhary	LJP	40059	28.91
Md. Abdul Hafiz Khan	CPI	8092	5.84
Raj Kishor Yadav	RVNP	3168	2.29
Sarjan Sahani	BMUP	2682	1.94
Laxmi Mahto	SKLP	2513	1.81
Pradip Paswan	IND	1890	1.36
Rakesh Kumar Varama	IND	1839	1.33
Arun Paswan	BSP	1634	1.18
Ram Sewak Mahto	SASAPT	1153	0.83
	NOTA	5740	4.14

Votes Percentage of Top Parties - 2015



Polling Station Level Election Results

Number and Name of Polling Stations (PS) (2020)

Number of Polling Stations	Name of Polling Stations	Number of Polling Stations	Name of Polling Stations
1	Panchayat Bhawan Sagi, Uttar Bhag	14A	Utkramit Madhya Vidyalay Bhoja Dakshin Bhag
1A	Panchayat Bhawan Sagi, Uttar Bhag	15	Utkramit Madhya Vidyalay Tetarahi Purvi Bhag
2	Panchayat Bhawan Sagi, Dakshin Bhag	16	Utkramit Madhya Vidyalay Tetarahi Pashchim Bhag
3	Uttakramit Madhya Vidyalay Sagi,Hindi Paschim Bhag	16A	Utkramit Madhya Vidyalay Tetarahi Pashchim Bhag
4	Utkramit Madhya Vidyalaya Sagi Hindi Purvi Bhag	17	Panchayat Bhavan, Baada Uttar Bhag
5	Utkramit Urdu Madhya Vidyalay Nurullahapur Pashchim Bhag	17A	Panchayat Bhavan, Baada Uttar Bhag
5A	Utkramit Urdu Madhya Vidyalay Nurullahapur Pashchim Bhag	18	Utkramit Madhya Vidyalaya Baada Uttar Bhag
6	Uttakramit Urdu Madhya Vidyalay Nurullahapur Purvi Bhag	18A	Utkramit Madhya Vidyalaya Baada Uttar Bhag
6A	Uttakramit Urdu Madhya Vidyalay Nurullahapur Purvi Bhag	19	Utkramit Madhya Vidyalay Bada Purab Bhag
7	Utkramit Urdu Madhya Vidyalaya Narullahapur Uttar Bhag	19A	Utkramit Madhya Vidyalay Bada Purab Bhag
8	Uttakramit Madhya Vidyalay Narayanpur	20	Utkramit Madhya Vidyalay Mirjapur Uttar Bhag
9	Uttakramit Madhya Vidyalay, Mohanpur	20A	Utkramit Madhya Vidyalay Mirjapur Uttar Bhag
10	Madhya Vidyalay Begampur Uttar Bhag	21	Utkramit Madhya Vidyalay Fafaut Hindi Uttar Bhag
10A	Madhya Vidyalay Begampur Uttar Bhag	22	Utkramit Madhya Vidyalay Fafaut Hindi Dakshin Bhag
11	Utkramit Madhya Vidyalay Daulatpur Uttar Bhag	22A	Utkramit Madhya Vidyalay Fafaut Hindi Dakshin Bhag
11A	Utkramit Madhya Vidyalay Daulatpur Uttar Bhag	23	Utkramit Madhya Vidyalay Fafaut Urdu Uttar Bhag
12	Utkramit Madhya Vidyalay Daulatpur Dakshin Bhag	23A	Utkramit Madhya Vidyalay Fafaut Urdu Uttar Bhag
12A	Utkramit Madhya Vidyalay Daulatpur Dakshin Bhag	24	Panchayat Bhavan, Malapur Chakayadu, Uttar Bhag
13	Utkramit Madhya Vidyalay Bhoja Uttar Bhag	24A	Panchayat Bhavan, Malapur Chakayadu, Uttar Bhag
13A	Utkramit Madhya Vidyalay Bhoja Uttar Bhag	25	Panchayat Bhavan, Malapur Chakayadu, Dakshin Bhag
14	Utkramit Madhya Vidyalay Bhoja Dakshin Bhag	25A	Panchayat Bhavan, Malapur Chakayadu, Dakshin Bhag

Contd....

Polling Station Level Election Results

Polling Station-wise Votes Secured by Overall Top Five Parties in Cheria Bariarpur Assembly in Assembly Election (AE) under Begusarai Parliamentary Constituency in Bihar (2020)

Number of Polling Station	Winner - Raj Vanshi Mahto (RJD)	Runner-up - Kumari Manju Varma (JD(U))	3rd - Rakhi Devi (LJP)	4th - Sudarshan Singh (RLSP)	5th - Vatsa Purushottam (IND)	NOTA	Other	Total Votes Secured
22A	167	76	38	6	6	0	13	306
23	244	21	3	1	11	1	8	289
23A	140	46	58	5	5	5	23	282
24	173	88	7	6	16	2	33	325
24A	195	43	41	6	8	1	29	323
25	206	50	81	3	12	1	51	404
25A	198	49	10	3	5	0	19	284
26	198	78	11	44	4	4	36	375
26A	247	68	11	23	3	2	24	378
27	249	48	16	22	10	1	29	375
27A	236	51	24	32	9	0	24	376
28	93	99	92	15	6	7	46	358
28A	124	58	89	36	2	5	40	354
29	124	56	134	8	12	11	41	386
29A	230	62	72	21	12	4	41	442
30	146	47	49	51	14	1	29	337
30A	151	72	88	17	8	0	29	365
31	128	84	25	13	10	3	29	292
31A	184	92	18	8	8	5	34	349
32	56	27	103	13	7	1	25	232
32A	198	94	13	26	9	0	34	374
33	79	84	40	13	3	1	15	235
33A	99	38	71	10	6	1	15	240
34	163	62	50	13	12	0	42	342
34A	241	44	13	12	11	1	45	367
35	300	159	29	12	9	4	34	547
36	291	21	17	5	10	0	10	354
36A	348	13	6	0	9	1	11	388
37	256	54	5	2	12	1	29	359
37A	142	106	50	2	10	2	50	362
38	322	114	46	4	13	6	63	568
39	360	109	46	11	12	3	63	604
40	216	64	17	14	6	2	28	347
40A	192	80	19	9	2	2	21	325
41	103	6	147	9	4	1	21	291

Contd....

Polling Station Level Election Results

Winner, Runner-up and 3rd Party Position & Winning Margin According to Polling Stations in Cheria Bariarpur Assembly in Assembly Election (AE) under Begusarai Parliamentary Constituency in Bihar (2020)

Polling Station Number	Winner Party	Winner Votes (%)	Runner-up Party	Runner-up Votes (%)	Winning Margin Votes (%)	Third Party	Third Party Votes (%)	Other Votes (%)
41A	RJD	217 (91.18)	LJP	7 (2.94)	210 (88.24)	IND (VP)	4 (1.68)	10 (4.2)
42	RJD	256 (83.12)	JD(U)	11 (3.57)	245 (79.55)	LJP	10 (3.25)	31 (10.06)
43	RJD	369 (68.08)	JD(U)	75 (13.84)	294 (54.24)	LJP	24 (4.43)	74 (13.65)
44	RJD	134 (44.67)	LJP	62 (20.67)	72 (24)	JD(U)	52 (17.33)	52 (17.33)
44A	RJD	203 (57.02)	JD(U)	98 (27.53)	105 (29.49)	LJP	11 (3.09)	44 (12.36)
45	RJD	118 (33.62)	JD(U)	99 (28.21)	19 (5.41)	LJP	78 (22.22)	56 (15.95)
46	RJD	147 (53.65)	JD(U)	52 (18.98)	95 (34.67)	LJP	40 (14.6)	35 (12.77)
46A	RJD	227 (73.46)	JD(U)	42 (13.59)	185 (59.87)	LJP	9 (2.91)	31 (10.03)
47	RJD	225 (51.61)	JD(U)	99 (22.71)	126 (28.9)	RLSP	25 (5.73)	87 (19.95)
48	RJD	366 (74.09)	JD(U)	43 (8.7)	323 (65.39)	LJP	37 (7.49)	48 (9.72)
48A	RJD	165 (43.77)	JD(U)	129 (34.22)	36 (9.55)	LJP	32 (8.49)	51 (13.53)
49	RJD	294 (68.37)	JD(U)	51 (11.86)	243 (56.51)	LJP	33 (7.67)	52 (12.09)
49A	RJD	292 (66.06)	JD(U)	75 (16.97)	217 (49.09)	LJP	20 (4.52)	55 (12.44)
50	JD(U)	106 (35.93)	RJD	96 (32.54)	10 (3.39)	LJP	44 (14.92)	49 (16.61)
50A	RJD	165 (52.55)	JD(U)	55 (17.52)	110 (35.03)	LJP	37 (11.78)	57 (18.15)
51	RJD	229 (45.53)	JD(U)	117 (23.26)	112 (22.27)	LJP	43 (8.55)	114 (22.66)
52	RJD	296 (45.75)	JD(U)	128 (19.78)	168 (25.97)	LJP	118 (18.24)	105 (16.23)
53	LJP	210 (58.33)	JD(U)	31 (8.61)	179 (49.72)	RLSP	31 (8.61)	88 (24.44)
53A	RJD	155 (44.8)	LJP	84 (24.28)	71 (20.52)	JD(U)	46 (13.29)	61 (17.63)
54	RJD	144 (39.24)	JD(U)	90 (24.52)	54 (14.72)	LJP	53 (14.44)	80 (21.8)
54A	LJP	105 (28.61)	JD(U)	93 (25.34)	12 (3.27)	RJD	92 (25.07)	77 (20.98)
55	LJP	123 (45.72)	JD(U)	72 (26.77)	51 (18.95)	RJD	31 (11.52)	43 (15.99)
55A	LJP	86 (31.85)	RJD	79 (29.26)	7 (2.59)	JD(U)	54 (20)	51 (18.89)
56	RJD	248 (52.65)	LJP	109 (23.14)	139 (29.51)	JD(U)	51 (10.83)	63 (13.38)
57	RJD	227 (40.39)	RLSP	131 (23.31)	96 (17.08)	JD(U)	85 (15.12)	119 (21.17)
58	RJD	195 (42.67)	LJP	60 (13.13)	135 (29.54)	RLSP	55 (12.04)	147 (32.17)
59	RJD	212 (46.59)	RLSP	100 (21.98)	112 (24.61)	LJP	53 (11.65)	90 (19.78)
59A	RJD	255 (89.79)	RLSP	12 (4.23)	243 (85.56)	JD(U)	4 (1.41)	13 (4.58)
60	LJP	135 (42.32)	RJD	76 (23.82)	59 (18.5)	RLSP	38 (11.91)	70 (21.94)
60A	RJD	234 (69.85)	IND (SK)	33 (9.85)	201 (60)	RLSP	19 (5.67)	49 (14.63)
61	JD(U)	101 (28.13)	RJD	100 (27.86)	1 (0.27)	RLSP	68 (18.94)	90 (25.07)
61A	JD(U)	207 (57.18)	RLSP	51 (14.09)	156 (43.09)	LJP	40 (11.05)	64 (17.68)
62	JD(U)	124 (37.01)	RJD	104 (31.04)	20 (5.97)	RLSP	55 (16.42)	52 (15.52)
62A	JD(U)	171 (63.81)	RJD	60 (22.39)	111 (41.42)	LJP	10 (3.73)	27 (10.07)
63	RJD	115 (36.74)	JD(U)	84 (26.84)	31 (9.9)	RLSP	42 (13.42)	72 (23)

Contd....

Socio-Economic Amenities - Rural

Access to Education Facilities

Particulars	Number of Villages (% of Population)				
	Available	Not Available	If Not Available (Distance of Nearest Facility)		
			A	B	C
Govt. Primary School	73 (96)	13 (4)	4 (0)	9 (3)	0 (0)
Private Primary School	3 (3)	83 (97)	0 (0)	0 (0)	0 (0)
Govt. Middle School	63 (91)	23 (9)	7 (2)	16 (7)	0 (0)
Private Middle School	2 (3)	84 (97)	0 (0)	0 (0)	0 (0)
Govt. Secondary School	11 (29)	75 (71)	4 (3)	7 (4)	63 (63)
Private Secondary School	1 (2)	85 (98)	0 (0)	0 (0)	0 (0)
Govt. Senior Secondary School	6 (20)	80 (80)	12 (16)	35 (35)	33 (30)
Private Senior Secondary School	0 (0)	86 (100)	0 (0)	0 (0)	0 (0)
Govt. Arts and Science Degree College	3 (13)	83 (87)	3 (6)	16 (14)	51 (51)
Private Arts and Science Degree College	0 (0)	86 (100)	2 (4)	5 (7)	6 (5)
Govt. Engineering College	0 (0)	86 (100)	0 (0)	0 (0)	0 (0)
Private Engineering College	0 (0)	86 (100)	0 (0)	1 (5)	85 (95)
Govt. Medicine College	0 (0)	86 (100)	0 (0)	0 (0)	86 (100)
Private Medicine College	0 (0)	86 (100)	0 (0)	0 (0)	0 (0)
Govt. Management Institute	0 (0)	86 (100)	0 (0)	0 (0)	47 (62)
Private Management Institute	0 (0)	86 (100)	0 (0)	0 (0)	39 (38)
Govt. Polytechnic	0 (0)	86 (100)	0 (0)	0 (0)	86 (100)
Private Polytechnic	0 (0)	86 (100)	0 (0)	0 (0)	0 (0)
Govt. Vocational Training School/ITI	0 (0)	86 (100)	0 (0)	0 (0)	86 (100)
Private Vocational Training School/ITI	0 (0)	86 (100)	0 (0)	0 (0)	0 (0)
Govt. Non Formal Training Centre	0 (0)	86 (100)	0 (0)	0 (0)	85 (99)
Private Non Formal Training Centre	0 (0)	86 (100)	0 (0)	0 (0)	1 (1)
Govt. School For Disabled	0 (0)	86 (100)	0 (0)	0 (0)	86 (100)
Private School For Disabled	0 (0)	86 (100)	0 (0)	0 (0)	0 (0)
Government Others	0 (0)	86 (100)	0 (0)	0 (0)	1 (1)
Private Others	0 (0)	86 (100)	0 (0)	0 (0)	0 (0)

Note : Distance A : Less than 5 km; B : Between 5-10 km; C : 10+ km.; Source : Data Analysis is based on 2011 Census.

DISCLAIMER

The Terms of Use and Disclaimer of Datanet India Private Limited (hereinafter referred to as "Datanet") for use of this analysis report of **Cheria Bariarpur Assembly Constituency (Cheria Bariarpur Vidhan Sabha)** :-

1. **Assembly Factbook™** is a Registered Trade Mark owned by Datanet.
2. All the maps are sketched and graphical representation only and have not been drawn to the scale and also not to represent the actual geographical area or boundary of the unit.
3. The data for the aforesaid analysis is based on authentic sources and has been culled from the various publications of Census, CSO and NSSO for district and block level data, various central and state government departments, Central & State Elections Commissions and the concerned Returning Officers' releases, Electoral Rolls, Election results and allied publications, internal assessment, surveys, estimates and analysis. Therefore, certain adjustment of data at micro level may have been done to arrive closer to the macro data.
4. Data have been provided on an "As Is" and "As AVAILABLE" basis
5. The colours shown in the maps or diagram and charts of a particular party, alliance or AC are indicative and do not represent them.
6. This publication which includes maps, sheets, graphs and data would be the property under copyright of Datanet only. The user may use these for its internal study, analysis and research purposes. It's public display, re-selling or any commercial uses by the user are not allowed.
7. Datanet has taken due care and caution in compilation and processing of data and allied information, but does not guarantee the accuracy, adequacy or completeness of any information/analysis and will be not responsible for any errors or omissions or for the results obtained from the use of such information/analysis.
8. All the contents for the publication have been culled from various authentic sources and Datanet reasonably believes such sources to be reliable, but does not make any representations, express or implied as to the accuracy or fitness of use of such information. The information or contents of the information/analysis do not constitute advice and should not be relied upon in making (or refraining from making) any decision. Any reliance placed upon the information provided by Datanet is the sole responsibility and strictly at the user's risk.
9. In no event will Datanet be liable for any damages (including, without limitation, damages for loss of business projects, or loss of profits) arising in contract, tort or otherwise from the use of or inability to use any of its contents, or from any action taken (or refrained from being taken) as a result of using the analysis or any of its contents. Datanet its directors, owners, editors, officials, employees, distributor and agents or any associate will not be liable for any errors in the information contained or any consequences arising from the use of the contents of the provided information/analysis.
10. If any provision of these terms and conditions is held invalid or illegal or unenforceable for any reason by any court of competent jurisdiction, such provision shall be severed and the remainder of provisions of the terms and conditions shall continue in full force and effect as if the Term of Use had been executed with the invalid, illegal or unenforceable provision eliminated.
11. If there are any discrepancies in the information provided, please bring it to attention of Datanet for suitable rectification measures.

**Buy Online This Complete Book At
Datanet India eBooks Store**

www.indiastatpublications.com

or go directly at

**[http://www.indiastatpublications.com/
Assembly_factbook/Bihar/Begusarai/Cheria_Bariarpur](http://www.indiastatpublications.com/Assembly_factbook/Bihar/Begusarai/Cheria_Bariarpur)**

 **indiaSTAT**elections

ISBN : 978-93-5301-829-0



9 789353 018290