



Bihar

Assembly Factbook™

Bihpur Assembly Constituency



Key Electoral Data of Bihpur
Assembly Constituency (Vidhan Sabha)

Bihar

Assembly Factbook™

Bihpur Assembly Constituency



Bihpur Vidhan Sabha

Editor & Director

Dr. R.K. Thukral

Research Editor

Dr. Shafeeq Rahman

Compiled, Researched and Published by Datanet India Pvt. Ltd.

D-100, 1st Floor,

Okhla Industrial Area, Phase-I,
New Delhi- 110020.

Ph.: 91-11- 43580781-84

Email : support@indiastatpublications.com

Website : www.indiastatelections.com

Online Book Store :

www.indiastatpublications.com

Report No. : AFB/BR-152-0123

ISBN : 978-93-5301-825-2

First Edition : January, 2018

Sixth Updated Edition : January, 2023

Price : Rs. 11500/-

US\$ 310

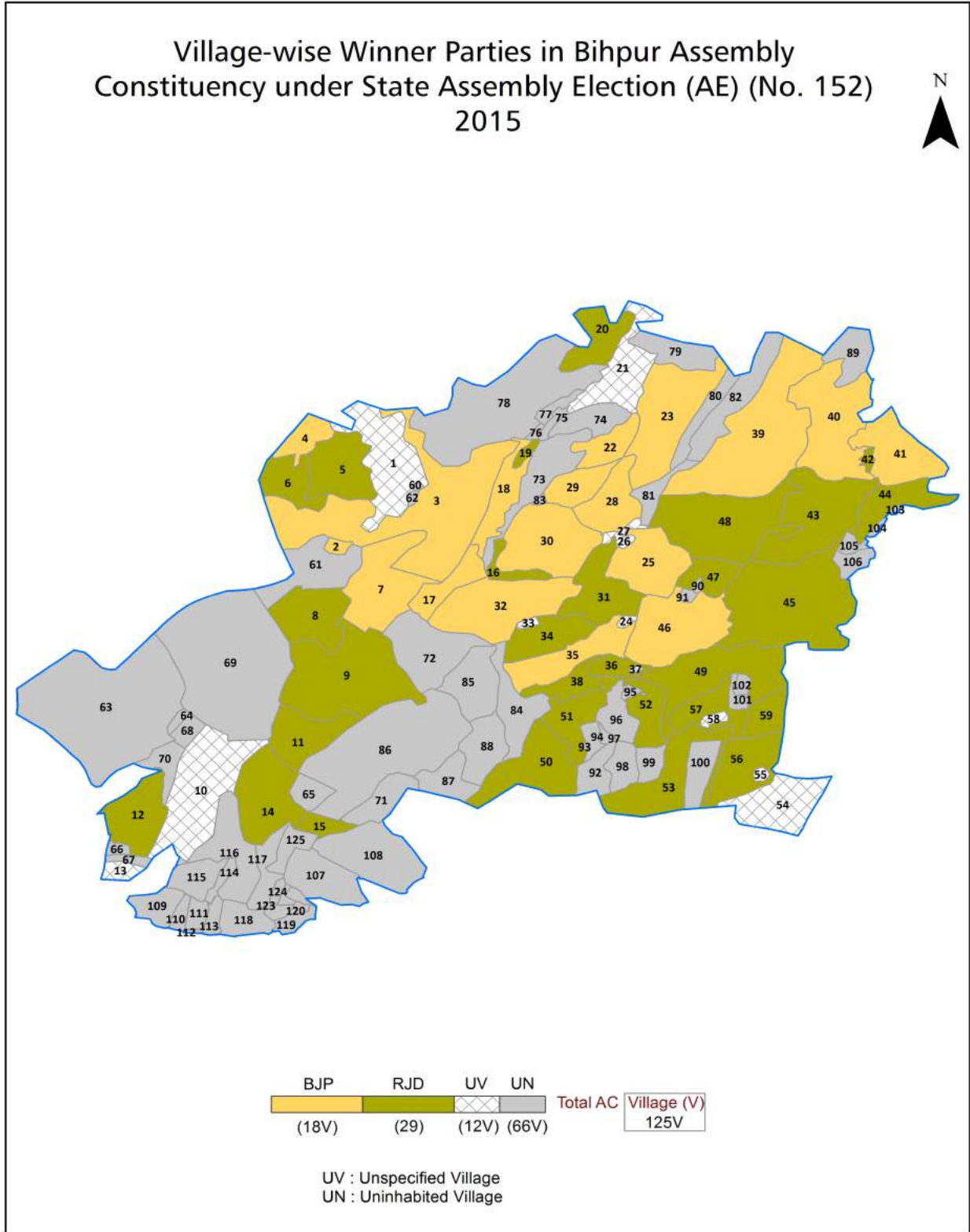
© Datanet India Pvt. Ltd.

All rights reserved. No part of this book may be reproduced, stored in a retrieval system or transmitted in any form or by any means, mechanical photocopying, photographing, scanning, recording or otherwise without the prior written permission of the publisher. Please refer to Disclaimer at page no. 231 for the use of this publication.

Printed in India

No.	Particulars	Page No.
	Introduction	
1	Assembly Constituency - (Vidhan Sabha) at a Glance Features of Assembly as per Delimitation Commission of India (2008)	1-2
	Location and Political Maps	
2	Location Map Boundaries of Assembly Constituency - (Vidhan Sabha) in District Boundaries of Assembly Constituency under Parliamentary Constituency - (Lok Sabha) Village-wise Winner Parties- 2020, 2019, 2015, 2014, 2010 and 2009	3-11
	Administrative Setup (2011)	
3	District Sub-district Towns Villages Inhabited Villages Uninhabited Villages Village Panchayat Intermediate Panchayat	12-16
	Demographics (2011)	
4	Population Households Rural/Urban Population Villages by Population Size Sex Ratio (Total & 0-6 Years) Religious Population Social Population Literacy Rate	17-18
	Electoral Features	
5	Important Dates of Last Elections Held Electors by Gender Service Electors Voters Voters Turnout Polling Stations & Average Number of Electors per Polling Station Electors by Age Group Present Elected Representatives	19-24
	Historical Summary Election Results	
6	Vote Share of Major Parties Winning Margin (Number & Percentage) Polarity of Parties Summary Result of Assembly Segment of Parliamentary Elections 2019, 2014, 2009, 2004 and 1999 Summary Result of Assembly Elections 2020, 2015, 2010, 2005 (Oct), 2005 (Feb), 2000, 1995, 1990, 1985, 1980, 1977, 1972, 1969, 1967, 1962 and 1957	25-49
	Polling Station Level Election Results	
7	Name and Number of Polling Station 2020, 2019, 2015, 2014, 2010 and 2009 Polling Station-wise Electors, Voters & Voters Turnout 2020, 2019, 2015, 2014, 2010 and 2009 Polling Station wise Elections Results 2020, 2019, 2015, 2014, 2010 and 2009	50-210
	Share of Assembly Constituency	
8	Share of Assembly Constituency - (Vidhan Sabha) in State, District and Parliamentary Constituency - (Lok Sabha)	211
	Socio-Economic Amenities (2011)	
9	Access to Administrative Units Agricultural, Manufacturing and Industrial Commodities Demographic Indicators Education Health & Manpower Drinking Water Supply Sanitation Entertainment and Recreations Infrastructure Power Food Allocation Distribution and Marketing of Agriculture Commodities Infrastructure Transport and Road Infrastructure Communication Banking and Financial Services Land Use Irrigation Source	213-227
10	Abbreviation & Sources	228-230
11	Disclaimer	231

Location & Political Map



Administrative Setup

List of Village Panchayat & Intermediate Panchayat (Block) Name - 2011

Village Name	Village Panchayat Name	Intermediate Panchayat Name
Ahuti	Hario	Bihpur
Akidatpur	Akidattpur	Kharik
Amarpur	Lattipur North	Bihpur
Babhangawan	Bihpur South	Bihpur
Bagri	Chorhar	Kharik
Bahatra	Akidattpur	Kharik
Baluachak	Lokmanpur	Kharik
Bhagwatipur	Lattipur South	Bihpur
Bhagwatipur	Lattipur South	Bihpur
Bhatutar	Akidattpur	Kharik
Bihpur	Bihpur Jamalpur	Bihpur
Bishunpur Ramsahai	Babhangama	Bihpur
Dadpur	Dhodhiya Dadpur	Kharik
Dealpur	Jhandapur East	Bihpur
Dharampur Ratti	Dharampur Ratti	Bihpur
Dharampur Ratti	Dharampur Ratti	Bihpur
Dhodhia	Dhodhiya Dadpur	Kharik
Dudhaila	Baikanthpur	Narayanpur
Eusufpur	Shahjadpur	Narayanpur
Faridpur	Khairpur	Kharik
Fatmachak	Bihpur South	Bihpur
Gangapur	-	Narayanpur
Gobindpur Gobind	Hario	Bihpur
Hario	Hario	Bihpur
Isapur	Chorhar	Kharik
Jaipur Chuhar	Jaipur Chuhar	Narayanpur
Jairampur Nankar	Dharampur Ratti	Bihpur
Jairampur urf Lathipur	Lattipur North	Bihpur
Jamalpur	Bihpur Jamalpur	Bihpur

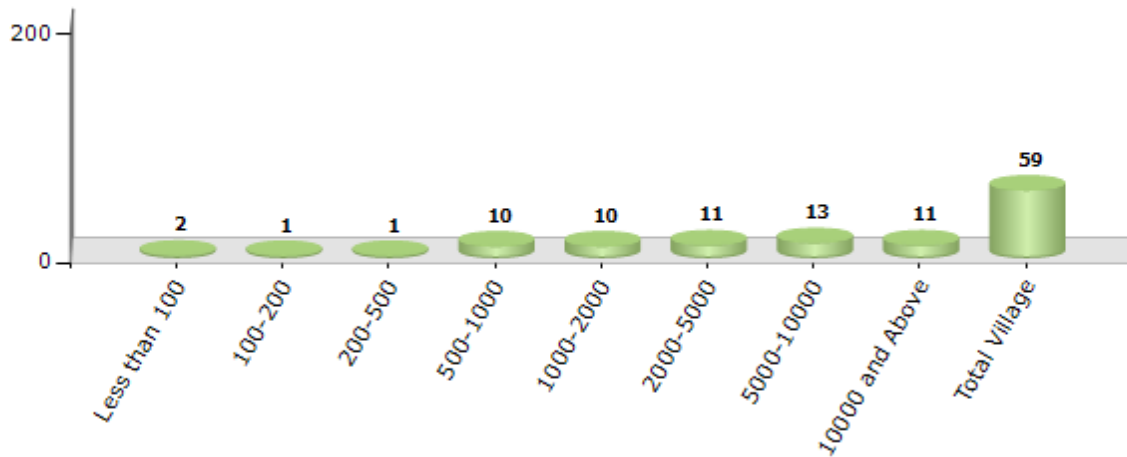
Contd....

Demographics

Number of Villages by Population Size - 2011

Less than 100	100-200	200-500	500-1000	1000-2000	2000-5000	5000-10000	10000 and Above	Total Village
2	1	1	10	10	11	13	11	59

Number of Villages by Population Size - 2011

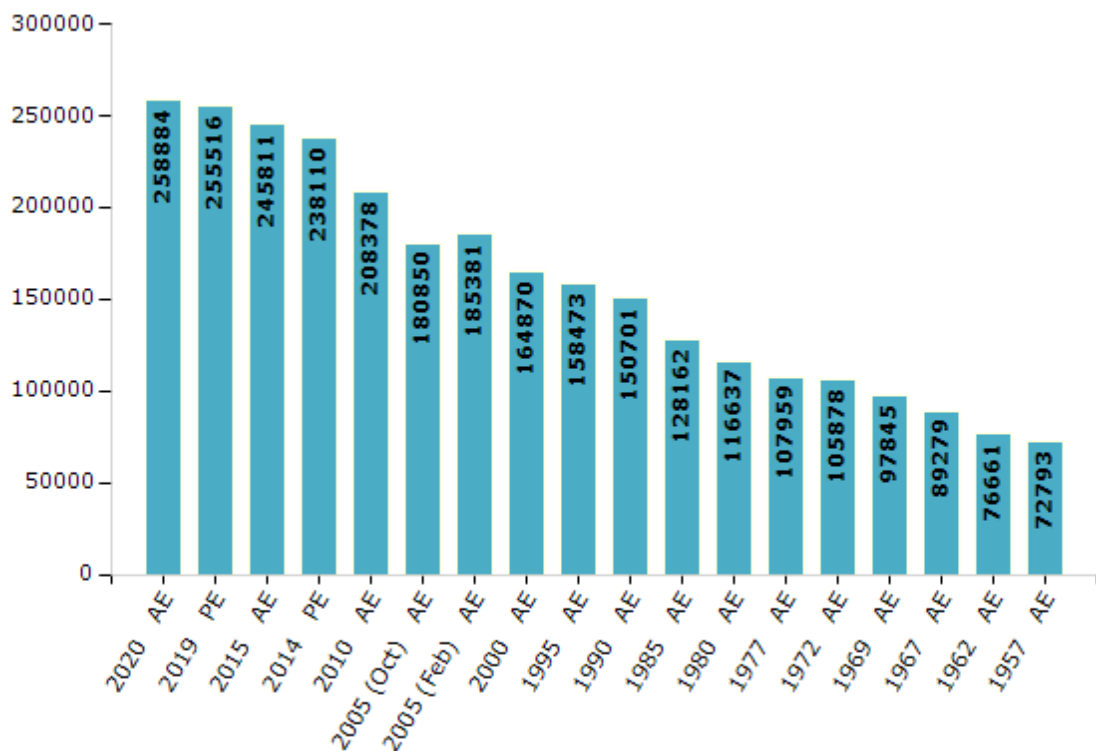


Electoral Features

Electors by Male & Female

Year	Male	Female	Others	Total	Year	Male	Female	Others	Total
2020 AE	137166	121710	8	258884	1995 AE	84070	74403	-	158473
2019 PE	134849	120657	10	255516	1990 AE	88553	62148	-	150701
2015 AE	130185	115621	5	245811	1985 AE	69370	58792	-	128162
2014 PE	125760	112346	4	238110	1980 AE	61240	55397	-	116637
2010 AE	113080	95298	0	208378	1977 AE	57394	50565	-	107959
2009 PE	-	-	-	-	1972 AE	52964	52914	-	105878
2005 (Oct) AE	96917	83933	-	180850	1969 AE	48989	48856	-	97845
2005 (Feb) AE	99587	85794	-	185381	1967 AE	-	-	-	89279
2004 PE	-	-	-	-	1962 AE	-	-	-	76661
2000 AE	88909	75961	-	164870	1957 AE	-	-	-	72793
1999 PE	-	-	-	-	1952 AE	-	-	-	-

Number of Electors



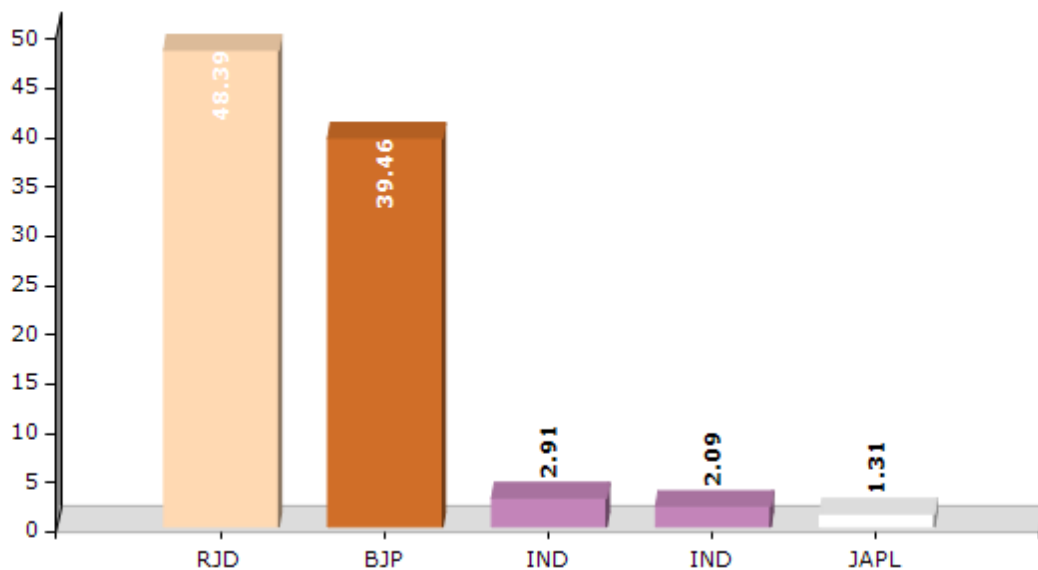
Note : AE : Assembly Election, PE : Assembly Segment of Parliamentary Election

Historical Summary Election Results

Summary Result of Assembly Election - 2015

Candidate Name	Party	Votes	Votes %
Varsha Rani	RJD	68963	48.39
Kumar Shailendra	BJP	56247	39.46
Lal Bahadur Singh	IND	4141	2.91
Haidar Ali	IND	2983	2.09
Ajmery Khatun	JAPL	1874	1.31
Bindeshwari Mandal	CPI(ML)(L)	846	0.59
Suman Kumar	IND	784	0.55
Gautam Kumar Pritam	SP(I)	627	0.44
Baby Kumari	IND	579	0.41
Radhunath Das	VIP	547	0.38
Rajesh Kumar Jha	IND	531	0.37
Nikhil Kumar	AVIRP	395	0.28
Chhanguri Sharma	IND	238	0.17
Jiwan Mahto	IND	208	0.15
	NOTA	3565	2.5

Votes Percentage of Top Parties - 2015



Polling Station Level Election Results

Number and Name of Polling Stations (PS) (2020)

Number of Polling Stations	Name of Polling Stations	Number of Polling Stations	Name of Polling Stations
1	Madhya Vidyalay Rayapur Uttar Bhag	14	Madhya Vidyalay Narayanapur Paschim Bhag
1A	Madhya Vidyalay Rayapur Uttar Bhag	15	Madhya Vidyalay Narayanapur J.R.Y Se Nirmitt Bhavan Uttar Bhag
2	Madhya Vidyalay Rayapur Purab Bhag	15A	Madhya Vidyalay Narayanapur J.R.Y Se Nirmitt Bhavan Uttar Bhag
3	Madhya Vidyalay Rayapur Dakshin Bhag	16	Madhya Vidyalay Narayanapur M.C.S Bhavan
3A	Madhya Vidyalay Rayapur Dakshin Bhag	17	Prathamik Vidyalay Chakarami Uttar Bhag
4	Madhya Vidyalay Manoharapur Uttar Bhag	17A	Prathamik Vidyalay Chakarami Uttar Bhag
4A	Madhya Vidyalay Manoharapur Uttar Bhag	18	Madhya Vidyalay Satiyara Bhamrapur Uttar Bhag
5	Madhya Vidyalay Teldiha	18A	Madhya Vidyalay Satiyara Bhamrapur Uttar Bhag
6	Madhya Vidyalay Kushaha Uttar Bhag	19	Prathamik Vidyalay Satiyara Bhamrapur Dakshin Bhag
6A	Madhya Vidyalay Kushaha Uttar Bhag	20	Madhya Vidyalay Bhamrapur Harijan Tola Uttar Bhag
7	Prathamik Vidyalay Bhojutol	20A	Madhya Vidyalay Bhamrapur Harijan Tola Uttar Bhag
8	Madhya Vidyalay Bhavanipur Uttar Bhag	21	Lakshnipur Tola Avasthit Gondhi Bhavan, Bhamrapur
8A	Madhya Vidyalay Bhavanipur Uttar Bhag	21A	Lakshnipur Tola Avasthit Gondhi Bhavan, Bhamrapur
9	Madhya Vidyalay Bhavanipur Purab Bhag	22	Sanskrit Uchcha Vidyalay Bhamrapur Uttar Bhag
9A	Madhya Vidyalay Bhavanipur Purab Bhag	22A	Sanskrit Uchcha Vidyalay Bhamrapur Uttar Bhag
10	Madhya Vidyalay Bhavanipur Pashchim Bhag	23	Kanya Madhya Vidyalay Bhamrapur Purab Bhag
10A	Madhya Vidyalay Bhavanipur Pashchim Bhag	23A	Kanya Madhya Vidyalay Bhamrapur Purab Bhag
11	Madhya Vidyalay Mandalatola Chakarami	24	Kanya Madhya Vidyalay Bhamrapur Pashchim Bhag
12	Uchcha Vidyalay Narayanapur Uttari Bhag	24A	Kanya Madhya Vidyalay Bhamrapur Pashchim Bhag
12A	Uchcha Vidyalay Narayanapur Uttari Bhag	25	Prathamik Vidyalay Nagarapara, Harijan Tola
13	Madhya Vidyalay Narayanapur N.R.E.P Se Nirmitt Bhavan Purab Bhag	25A	Prathamik Vidyalay Nagarapara, Harijan Tola

Contd....

Polling Station Level Election Results

Polling Station-wise Votes Secured by Overall Top Five Parties in Bihpur Assembly in Assembly Election (AE) under Bhagalpur Parliamentary Constituency in Bihar (2020)

Number of Polling Station	Winner - Kumar Shailendra (BJP)	Runner-up - Shailesh Kumar (RJD)	3rd - Md. Haidar Ali (BSP)	4th - Md. Sanovar (IND)	5th - Gautam Kumar Pritam (SP(I))	NOTA	Other	Total Votes Secured
22A	193	45	1	0	0	3	3	245
23	179	62	1	2	1	4	6	255
23A	311	71	2	3	1	9	10	407
24	112	115	1	4	0	5	4	241
24A	158	114	1	2	0	3	3	281
25	261	55	1	1	0	13	2	333
25A	183	95	1	3	1	6	1	290
26	275	161	9	6	40	18	13	522
27	291	116	0	4	0	5	3	419
28	56	223	42	6	1	5	4	337
28A	29	241	41	8	3	9	6	337
29	188	195	112	12	2	29	31	569
30	416	117	1	3	2	7	4	550
31	8	61	200	2	1	2	6	280
31A	108	75	62	2	2	2	7	258
32	69	241	35	6	0	4	6	361
32A	235	69	6	0	0	5	2	317
33	60	174	13	8	1	5	5	266
33A	130	116	9	3	2	4	3	267
34	224	38	1	2	0	6	1	272
34A	197	57	5	0	0	4	1	264
35	169	123	9	2	0	6	2	311
35A	52	242	6	6	0	2	1	309
36	6	115	170	3	0	2	7	303
36A	32	118	77	2	1	3	5	238
37	23	224	96	3	2	2	10	360
37A	11	58	258	7	2	7	10	353
38	7	74	318	2	0	6	13	420
39	347	33	3	1	1	13	5	403
39A	320	48	1	1	0	6	4	380
40	207	353	3	0	0	8	2	573
41	291	266	4	5	0	9	6	581
42	200	228	1	3	1	4	1	438
42A	257	155	0	1	0	2	0	415
43	150	158	4	3	0	5	4	324

Contd....

Polling Station Level Election Results

Winner, Runner-up and 3rd Party Position & Winning Margin According to Polling Stations in Bihpur Assembly in Assembly Election (AE) under Bhagalpur Parliamentary Constituency in Bihar (2020)

Polling Station Number	Winner Party	Winner Votes (%)	Runner-up Party	Runner-up Votes (%)	Winning Margin Votes (%)	Third Party	Third Party Votes (%)	Other Votes (%)
43A	RJD	220 (61.28)	BJP	130 (36.21)	90 (25.07)	BSP	2 (0.56)	7 (1.95)
44	BJP	234 (58.06)	RJD	156 (38.71)	78 (19.35)	IND (MS)	2 (0.5)	11 (2.73)
45	RJD	188 (67.87)	BJP	72 (25.99)	116 (41.88)	BSP	4 (1.44)	13 (4.69)
45A	RJD	143 (62.17)	BJP	75 (32.61)	68 (29.56)	BSP	6 (2.61)	6 (2.61)
46	RJD	232 (68.24)	BJP	87 (25.59)	145 (42.65)	BSP	4 (1.18)	17 (5)
46A	RJD	179 (67.04)	BJP	67 (25.09)	112 (41.95)	IND (MS)	5 (1.87)	16 (5.99)
47	RJD	162 (66.67)	BJP	69 (28.4)	93 (38.27)	BSP	4 (1.65)	8 (3.29)
48	RJD	136 (59.91)	BJP	79 (34.8)	57 (25.11)	BSP	2 (0.88)	10 (4.41)
49	BJP	187 (55.49)	RJD	92 (27.3)	95 (28.19)	BSP	35 (10.39)	23 (6.82)
49A	RJD	157 (40.05)	BSP	133 (33.93)	24 (6.12)	BJP	85 (21.68)	17 (4.34)
50	BSP	122 (40.67)	BJP	111 (37)	11 (3.67)	RJD	56 (18.67)	11 (3.67)
50A	BJP	162 (49.54)	BSP	107 (32.72)	55 (16.82)	RJD	50 (15.29)	8 (2.45)
51	BJP	214 (69.93)	RJD	70 (22.88)	144 (47.05)	BSP	13 (4.25)	9 (2.94)
51A	BJP	271 (87.7)	RJD	32 (10.36)	239 (77.34)	BSP	2 (0.65)	4 (1.29)
52	RJD	275 (51.02)	BJP	160 (29.68)	115 (21.34)	BSP	62 (11.5)	42 (7.79)
53	BJP	168 (52.66)	RJD	140 (43.89)	28 (8.77)	BSP	5 (1.57)	6 (1.88)
53A	BJP	236 (64.31)	RJD	92 (25.07)	144 (39.24)	BSP	11 (3)	28 (7.63)
54	RJD	207 (60.35)	BJP	81 (23.62)	126 (36.73)	BSP	42 (12.24)	13 (3.79)
55	BJP	467 (84.45)	RJD	61 (11.03)	406 (73.42)	BSP	11 (1.99)	14 (2.53)
56	BJP	321 (68.15)	RJD	116 (24.63)	205 (43.52)	IND (MS)	9 (1.91)	25 (5.31)
57	BJP	299 (78.48)	RJD	64 (16.8)	235 (61.68)	IND (MS)	6 (1.57)	12 (3.15)
57A	BJP	242 (74.23)	RJD	65 (19.94)	177 (54.29)	IND (MSP)	4 (1.23)	15 (4.6)
58	BJP	340 (68.14)	RJD	125 (25.05)	215 (43.09)	IND (MS)	8 (1.6)	26 (5.21)
59	BJP	321 (83.81)	RJD	49 (12.79)	272 (71.02)	TPLRSP	2 (0.52)	11 (2.87)
60	BJP	240 (80.27)	RJD	51 (17.06)	189 (63.21)	IND (MS)	1 (0.33)	7 (2.34)
61	BJP	287 (83.43)	RJD	49 (14.24)	238 (69.19)	BSP	1 (0.29)	7 (2.03)
62	RJD	252 (60)	BJP	140 (33.33)	112 (26.67)	BSP	6 (1.43)	22 (5.24)
63	RJD	155 (49.05)	BJP	115 (36.39)	40 (12.66)	BSP	15 (4.75)	31 (9.81)
63A	RJD	307 (80.79)	BJP	41 (10.79)	266 (70)	BSP	25 (6.58)	7 (1.84)
64	RJD	122 (83.56)	BJP	15 (10.27)	107 (73.29)	BSP	3 (2.05)	6 (4.11)
65	RJD	311 (78.73)	BJP	40 (10.13)	271 (68.6)	BSP	7 (1.77)	37 (9.37)
65A	RJD	302 (77.84)	BJP	41 (10.57)	261 (67.27)	IND (MS)	12 (3.09)	33 (8.51)
66	BJP	157 (50.81)	RJD	141 (45.63)	16 (5.18)	BSP	3 (0.97)	8 (2.59)
66A	RJD	97 (59.51)	BJP	59 (36.2)	38 (23.31)	IND (MS)	1 (0.61)	6 (3.68)
67	BJP	160 (47.06)	RJD	152 (44.71)	8 (2.35)	IND (MS)	6 (1.76)	22 (6.47)

Contd....

Socio-Economic Amenities - Rural

Access to Education Facilities

Particulars	Number of Villages (% of Population)				
	Available	Not Available	If Not Available (Distance of Nearest Facility)		
			A	B	C
Govt. Primary School	45 (85)	14 (15)	4 (1)	9 (14)	0 (0)
Private Primary School	7 (17)	52 (83)	0 (0)	0 (0)	0 (0)
Govt. Middle School	35 (76)	24 (24)	12 (8)	12 (16)	0 (0)
Private Middle School	1 (0)	58 (100)	0 (0)	0 (0)	0 (0)
Govt. Secondary School	13 (49)	46 (51)	0 (0)	0 (0)	46 (51)
Private Secondary School	0 (0)	59 (100)	0 (0)	0 (0)	0 (0)
Govt. Senior Secondary School	9 (27)	50 (73)	4 (10)	11 (13)	34 (38)
Private Senior Secondary School	1 (12)	58 (88)	0 (0)	0 (0)	0 (0)
Govt. Arts and Science Degree College	1 (6)	58 (94)	0 (0)	4 (17)	32 (45)
Private Arts and Science Degree College	1 (2)	58 (98)	0 (0)	2 (1)	19 (29)
Govt. Engineering College	0 (0)	59 (100)	0 (0)	0 (0)	0 (0)
Private Engineering College	0 (0)	59 (100)	0 (0)	3 (2)	56 (98)
Govt. Medicine College	0 (0)	59 (100)	0 (0)	2 (1)	57 (99)
Private Medicine College	0 (0)	59 (100)	0 (0)	0 (0)	0 (0)
Govt. Management Institute	0 (0)	59 (100)	0 (0)	1 (1)	26 (37)
Private Management Institute	0 (0)	59 (100)	0 (0)	1 (0)	31 (62)
Govt. Polytechnic	0 (0)	59 (100)	0 (0)	2 (1)	57 (99)
Private Polytechnic	0 (0)	59 (100)	0 (0)	0 (0)	0 (0)
Govt. Vocational Training School/ITI	0 (0)	59 (100)	0 (0)	3 (2)	56 (98)
Private Vocational Training School/ITI	0 (0)	59 (100)	0 (0)	0 (0)	0 (0)
Govt. Non Formal Training Centre	0 (0)	59 (100)	0 (0)	2 (1)	54 (96)
Private Non Formal Training Centre	0 (0)	59 (100)	0 (0)	0 (0)	3 (3)
Govt. School For Disabled	0 (0)	59 (100)	0 (0)	2 (1)	57 (99)
Private School For Disabled	0 (0)	59 (100)	0 (0)	0 (0)	0 (0)
Government Others	2 (14)	57 (86)	0 (0)	0 (0)	0 (0)
Private Others	0 (0)	59 (100)	0 (0)	0 (0)	0 (0)

Note : Distance A : Less than 5 km; B : Between 5-10 km; C : 10+ km.; Source : Data Analysis is based on 2011 Census.

DISCLAIMER

The Terms of Use and Disclaimer of Datanet India Private Limited (hereinafter referred to as "Datanet") for use of this analysis report of **Bihpur Assembly Constituency (Bihpur Vidhan Sabha)** :-

1. **Assembly Factbook™** is a Registered Trade Mark owned by Datanet.
2. All the maps are sketched and graphical representation only and have not been drawn to the scale and also not to represent the actual geographical area or boundary of the unit.
3. The data for the aforesaid analysis is based on authentic sources and has been culled from the various publications of Census, CSO and NSSO for district and block level data, various central and state government departments, Central & State Elections Commissions and the concerned Returning Officers' releases, Electoral Rolls, Election results and allied publications, internal assessment, surveys, estimates and analysis. Therefore, certain adjustment of data at micro level may have been done to arrive closer to the macro data.
4. Data have been provided on an "As Is" and "As AVAILABLE" basis
5. The colours shown in the maps or diagram and charts of a particular party, alliance or AC are indicative and do not represent them.
6. This publication which includes maps, sheets, graphs and data would be the property under copyright of Datanet only. The user may use these for its internal study, analysis and research purposes. It's public display, re-selling or any commercial uses by the user are not allowed.
7. Datanet has taken due care and caution in compilation and processing of data and allied information, but does not guarantee the accuracy, adequacy or completeness of any information/analysis and will be not responsible for any errors or omissions or for the results obtained from the use of such information/analysis.
8. All the contents for the publication have been culled from various authentic sources and Datanet reasonably believes such sources to be reliable, but does not make any representations, express or implied as to the accuracy or fitness of use of such information. The information or contents of the information/analysis do not constitute advice and should not be relied upon in making (or refraining from making) any decision. Any reliance placed upon the information provided by Datanet is the sole responsibility and strictly at the user's risk.
9. In no event will Datanet be liable for any damages (including, without limitation, damages for loss of business projects, or loss of profits) arising in contract, tort or otherwise from the use of or inability to use any of its contents, or from any action taken (or refrained from being taken) as a result of using the analysis or any of its contents. Datanet its directors, owners, editors, officials, employees, distributor and agents or any associate will not be liable for any errors in the information contained or any consequences arising from the use of the contents of the provided information/analysis.
10. If any provision of these terms and conditions is held invalid or illegal or unenforceable for any reason by any court of competent jurisdiction, such provision shall be severed and the remainder of provisions of the terms and conditions shall continue in full force and effect as if the Term of Use had been executed with the invalid, illegal or unenforceable provision eliminated.
11. If there are any discrepancies in the information provided, please bring it to attention of Datanet for suitable rectification measures.

**Buy Online This Complete Book At
Datanet India eBooks Store**

www.indiastatpublications.com

or go directly at

[http://www.indiastatpublications.com/
Assembly_factbook/Bihar/Bhagalpur/ Bihpur](http://www.indiastatpublications.com/Assembly_factbook/Bihar/Bhagalpur/Bihpur)

 **india**stat**elections**

ISBN : 978-93-5301-825-2

