



Bihar

Assembly Factbook™

Gopalpur Assembly Constituency



Key Electoral Data of Gopalpur
Assembly Constituency (Vidhan Sabha)

Bihar

Assembly Factbook™

Gopalpur Assembly Constituency



Gopalpur Vidhan Sabha

Editor & Director

Dr. R.K. Thukral

Research Editor

Dr. Shafeeq Rahman

Compiled, Researched and Published by Datanet India Pvt. Ltd.

D-100, 1st Floor,

Okhla Industrial Area, Phase-I,
New Delhi- 110020.

Ph.: 91-11- 43580781-84

Email : support@indiastatpublications.com

Website : www.indiastatelections.com

Online Book Store :

www.indiastatpublications.com

Report No. : AFB/BR-153-0125

ISBN : 978-93-5301-839-9

First Edition : January, 2018

Eighth Updated Edition : January, 2025

Price : Rs. 11500/-

US\$ 310

© Datanet India Pvt. Ltd.

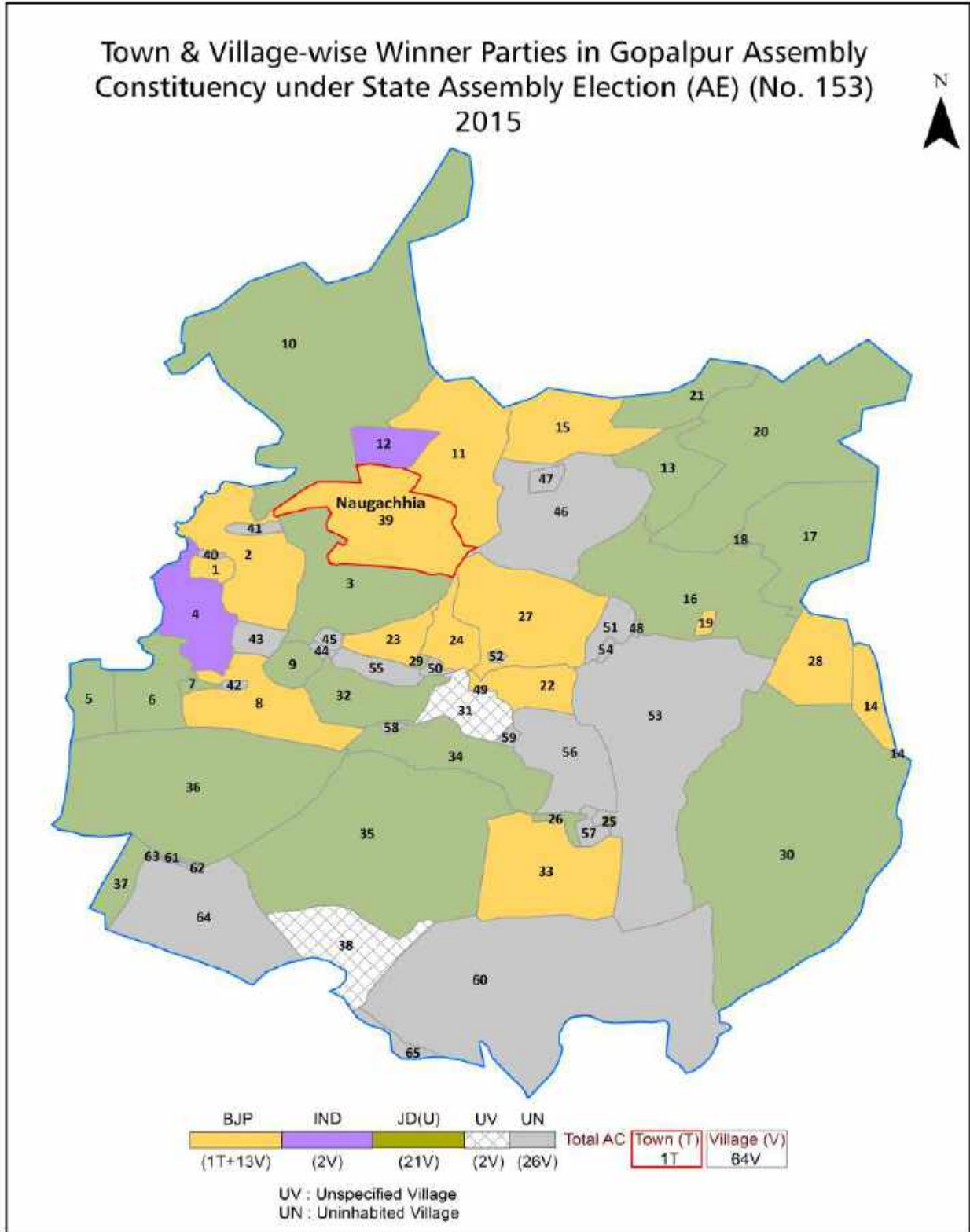
All rights reserved. No part of this book may be reproduced, stored in a retrieval system or transmitted in any form or by any means, mechanical photocopying, photographing, scanning, recording or otherwise without the prior written permission of the publisher. Please refer to Disclaimer at page no. 238 for the use of this publication.

Printed in India

Contents

No.	Particulars	Page No.
	Introduction	
1	Assembly Constituency - (Vidhan Sabha) at a Glance Features of Assembly as per Delimitation Commission of India (2008)	1-2
	Location and Political Maps	
2	Location Map Boundaries of Assembly Constituency - (Vidhan Sabha) in District Boundaries of Assembly Constituency under Parliamentary Constituency - (Lok Sabha) Town & Village-wise Winner Parties- 2024, 2020, 2019, 2015, 2014, 2010 and 2009	3-11
	Administrative Setup (2011)	
3	District Sub-district Towns Villages Inhabited Villages Uninhabited Villages Village Panchayat Intermediate Panchayat	12-15
	Demographics (2011)	
4	Population Households Rural/Urban Population Towns and Villages by Population Size Sex Ratio (Total & 0-6 Years) Religious Population Social Population Literacy Rate	16-17
	Electoral Features	
5	Important Dates of Last Elections Held Electors by Gender Service Electors Voters Voters Turnout Polling Stations & Average Number of Electors per Polling Station Electors by Age Group Present Elected Representatives	18-23
	Historical Summary Election Results	
6	Vote Share of Major Parties Winning Margin (Number & Percentage) Polarity of Parties Summary Result of Assembly Segment of Parliamentary Elections 2024, 2019, 2014, 2009, 2004 and 1999 Summary Result of Assembly Elections 2020, 2015, 2010, 2005 (Oct), 2005 (Feb), 2000, 1995, 1990, 1985, 1980, 1977, 1972, 1969, 1967, 1962 and 1957	24-49
	Polling Station Level Election Results	
7	Name and Number of Polling Station 2024, 2020, 2019, 2015, 2014, 2010 and 2009 Polling Station-wise Electors, Voters & Voters Turnout 2024, 2020, 2019, 2015, 2014, 2010 and 2009 Polling Station wise Elections Results 2024, 2020, 2019, 2015, 2014, 2010 and 2009	50-217
	Share of Assembly Constituency	
8	Share of Assembly Constituency - (Vidhan Sabha) in State, District and Parliamentary Constituency - (Lok Sabha)	218
	Socio-Economic Amenities (2011)	
9	Access to Administrative Units Agricultural, Manufacturing and Industrial Commodities Demographic Indicators Education Health & Manpower Drinking Water Supply Sanitation Entertainment and Recreations Infrastructure Power Food Allocation Distribution and Marketing of Agriculture Commodities Infrastructure Transport and Road Infrastructure Communication Banking and Financial Services Land Use Irrigation Source	220-234
10	Abbreviation & Sources	235-237
11	Disclaimer	238

Location & Political Map



Administrative Setup

List of Village Panchayat & Intermediate Panchayat (Block) Name - 2011

Village Name	Village Panchayat Name	Intermediate Panchayat Name
Abhia	Gosaingoan	Gopalpur
Azmabad	Suktiya Bazar	Gopalpur
Baisi Jahangirpur	Baisi Jhangirpur	Rangra Chowk
Barwa	Dholbazza	Naugachhia
Basgarha	Parwatta	Ismailpur
Bhawanipur	Bhawanipur	Rangra Chowk
Dharhara	Gosaingoan	Gopalpur
Dimha	Gopalpur Dimha	Gopalpur
Emadpur	Ismailpur East Bhatta	Ismailpur
Garia	Jagatpur	Naugachhia
Goshaingaon	Makandpur	Gopalpur
Ismail Pur	Ismailpur West Bhatta	Ismailpur
Jagatpur	Jagatpur	Naugachhia
Jamunia	Yamunia	Naugachhia
Kamlakund	Kamalakund	Ismailpur
Karimachak	Yamunia	Naugachhia
Khagra	Khagra	Naugachhia
Lachhmipur	Narayanpur Lakshampur	Ismailpur
Latra	Dumaria Chaparghat	Gopalpur
Madrauni Gobindpur Kausli	Madroni	Rangra Chowk
Madrauni Pachhialital	Bhawanipur	Rangra Chowk
Madsudanpur	Baniya Baisi	Rangra Chowk
Makanpur	Gosaingoan	Gopalpur
Malpur	Narayanpur Lakshampur	Ismailpur
Milaki	Punama Pratap Nagar	Naugachhia
Nagara	Nagrah	Naugachhia
Naraen Pur	Narayanpur Lakshampur	Ismailpur
Pakra	Pakra	Naugachhia
Parbatta	Parwatta	Ismailpur

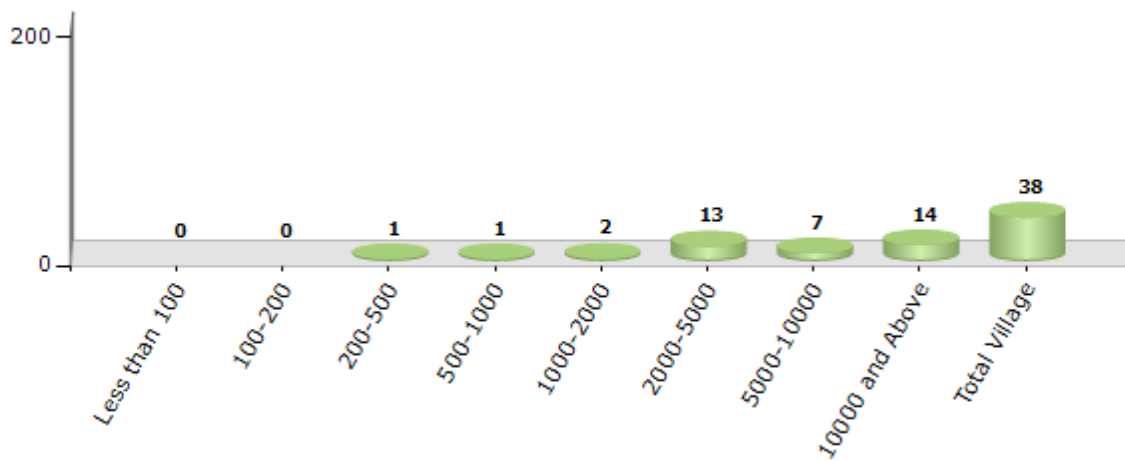
Contd....

Demographics

Number of Villages by Population Size - 2011

Less than 100	100-200	200-500	500-1000	1000-2000	2000-5000	5000-10000	10000 and Above	Total Village
0	0	1	1	2	13	7	14	38

Number of Villages by Population Size - 2011



Number of Towns by Population Size - 2011

Less than 4999	5000-9999	10000-19999	20000-49999	50000-99999	100000 and Above	Total Town
0	0	0	1	0	0	1

Number of Towns by Population Size - 2011

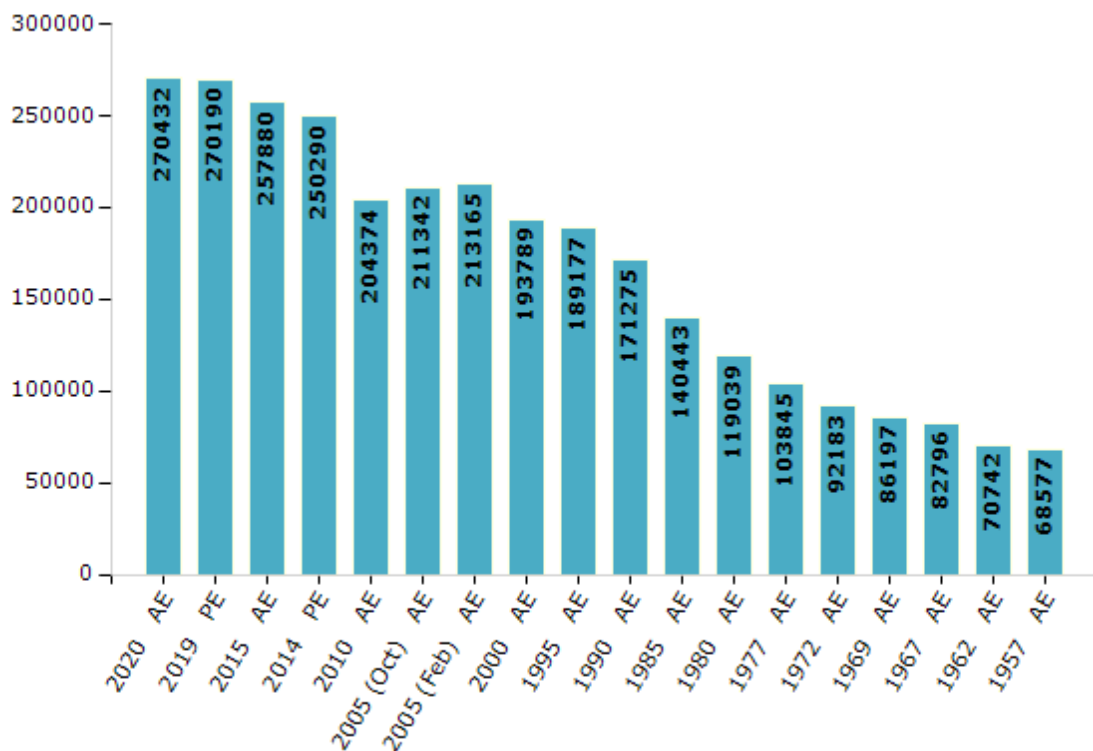


Electoral Features

Electors by Male & Female

Year	Male	Female	Others	Total	Year	Male	Female	Others	Total
2020 AE	142492	127932	8	270432	1995 AE	101247	87930	-	189177
2019 PE	142121	128056	13	270190	1990 AE	98793	72482	-	171275
2015 AE	136321	121548	11	257880	1985 AE	76190	64253	-	140443
2014 PE	132432	117847	11	250290	1980 AE	63018	56021	-	119039
2010 AE	110608	93766	0	204374	1977 AE	54344	49501	-	103845
2009 PE	-	-	-	-	1972 AE	46194	45989	-	92183
2005 (Oct) AE	113798	97544	-	211342	1969 AE	44171	42026	-	86197
2005 (Feb) AE	111914	101251	-	213165	1967 AE	-	-	-	82796
2004 PE	-	-	-	-	1962 AE	-	-	-	70742
2000 AE	104855	88934	-	193789	1957 AE	-	-	-	68577
1999 PE	-	-	-	-	1952 AE	-	-	-	-

Number of Electors



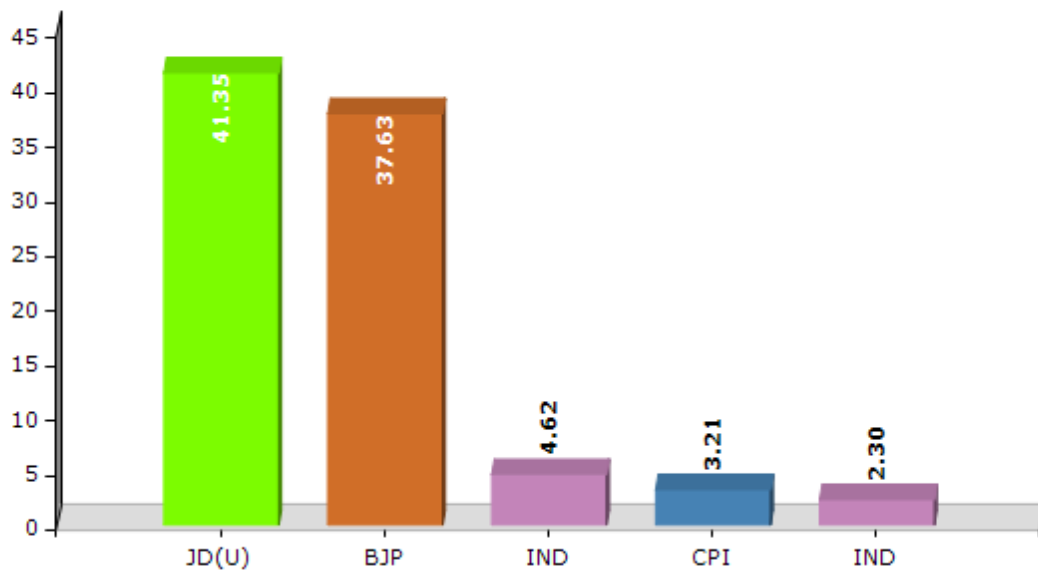
Note : AE : Assembly Election, PE : Assembly Segment of Parliamentary Election

Historical Summary Election Results

Summary Result of Assembly Election - 2015

Candidate Name	Party	Votes	Votes %
Narendra Kumar Niraj	JD(U)	57403	41.35
Anil Kumar Yadav	BJP	52234	37.63
Sures Bhagat	IND	6410	4.62
Brahmdeo Yadav	CPI	4462	3.21
Amit Rana	IND	3186	2.3
Amarendra Singh Nishad	NCP	2807	2.02
Sunil Kumar	IND	2239	1.61
Md. Mohiuddin	IND	1867	1.35
Pankaj Kumar	IND	1032	0.74
Rambilash Paswan	BSP	616	0.44
Neeraj Kumar Yadav	IND	555	0.4
Tej Bahadur Singh	IND	506	0.36
Md. Aishaan	TNRMPI	448	0.32
	NOTA	5042	3.63

Votes Percentage of Top Parties - 2015



Polling Station Level Election Results

Number and Name of Polling Stations (PS) (2020)

Number of Polling Stations	Name of Polling Stations	Number of Polling Stations	Name of Polling Stations
1	Prathamik Vidyalay Dholabajja Pashchim Bhag	16	Uchcha Vidyalay Kadava Dakshin Bhag Kamra No-1
2	Prathamik Vidyalay Dholabajja Madhya Bhag	16A	Uchcha Vidyalay Kadava Dakshin Bhag Kamra No-1
3	Prathamik Vidyalay Dholavajja Purav Bhag	17	Madhya Vidyalay Thakur Ji Kachahari Tola Purab Bhag Kamra No-1
4	Uttakramit Madhya Vidyalay Luridas Tola Kamra No-1	17A	Madhya Vidyalay Thakur Ji Kachahari Tola Purab Bhag Kamra No-1
4A	Uttakramit Madhya Vidyalay Luridas Tola Kamra No-1	18	Madhya Vidyalay Thakur Ji Kachahari Tola Pashchim Bhag
5	Madhya Vidyalay Dholavajja, Uttar Bhag	19	Madhya Vidyalay Kashimapur Uttar Bhag
6	Madhya Vidyalay Dholavajja, Dakshin Bhag	20	Madhya Vidyalay Kashimpur Dakshin Bhag
7	Prathamik Vidyalay Markosh Pachhiyari Basa Kamra No-1	21	Madhya Vidyalay Kadava Pratap Nagar Purab Bhag Kamra No-1
7A	Prathamik Vidyalay Markosh Pachhiyari Basa Kamra No-1	21A	Madhya Vidyalay Kadava Pratap Nagar Purab Bhag Kamra No-1
8	Madhya Vidyalay Khairpur Kadava Dakshin Bhag	22	Madhya Vidyalay Kadava Pratap Nagar Pashchim Bhag
9	Madhya Vidyalay Khairpur Kadava, Uttar Bhag	23	Madhya Vidyalay Navinanagar Zarakahava
9A	Madhya Vidyalay Khairpur Kadava, Uttar Bhag	24	Madhya Vidyalay Punama Pratap Nagar
10	Madhya Vidyalay Kadwa Than Dakshin Bhag	25	Uchcha Vidyalay Punama Pratapanagar
11	Madhya Vidyalay Kadwa Than Uttar Bhag	26	Madhya Vidyalay Nawada Purab Bhag Kamra No-1
12	Madhya Vidyalay Lokmanpur Kadwa Purab Bhag	26A	Madhya Vidyalay Nawada Purab Bhag Kamra No-1
13	Madhya Vidyalay Lokmanpur Kadwa Pashchim Bhag Kamra No-1	27	Madhya Vidyalay Nawada Pashchim Bhag
13A	Madhya Vidyalay Lokmanpur Kadwa Pashchim Bhag Kamra No-1	28	Madhya Vidyalay Sakucha Madhya Bhag
14	Panchayat Bhavan Khairpur Kadava	29	Uchcha Vidyalay Nagarah, Purav Bhag
14A	Panchayat Bhavan Khairpur Kadava	30	Uchcha Vidyalay Nagarah, Pashchmi Bhag Kamra No-1
15	Uchcha Vidyalay Kadava Uttar Bhag Kamra No-1	30A	Uchcha Vidyalay Nagarah, Pashchmi Bhag Kamra No-1
15A	Uchcha Vidyalay Kadava Uttar Bhag Kamra No-1	31	Madhya Vidyalay Nagarah Uttar Bhag Kamra No-1

Contd....

Polling Station Level Election Results

Polling Station-wise Votes Secured by Overall Top Five Parties in Gopalpur Assembly in Assembly Election (AE) under Bhagalpur Parliamentary Constituency in Bihar (2020)

Number of Polling Station	Winner - Narendra Kumar Niraj (JD(U))	Runner-up - Shailesh Kumar (RJD)	3rd - Sures Bhagat (LJP)	4th - Sanjeev Kumar Singh (RJnJnP)	5th - Ruchi Singh (IND)	NOTA	Other	Total Votes Secured
26A	81	254	33	0	0	3	6	377
27	218	288	34	2	2	5	2	551
28	40	262	120	14	8	6	13	463
29	196	33	73	3	16	6	17	344
30	322	17	9	1	3	22	5	379
30A	231	9	49	8	5	8	8	318
31	200	74	26	4	8	11	4	327
31A	266	51	15	5	6	17	10	370
32	283	17	32	3	3	4	2	344
32A	263	33	30	1	1	8	4	340
33	205	35	13	4	3	12	3	275
34	202	54	96	1	2	5	4	364
34A	179	18	68	3	2	5	7	282
35	170	64	60	4	2	3	1	304
35A	153	81	110	5	1	9	10	369
36	192	48	104	2	0	6	8	360
36A	94	58	70	1	3	6	5	237
37	107	80	92	2	1	6	5	293
37A	103	161	45	2	2	8	3	324
38	22	223	20	1	2	0	2	270
38A	204	42	61	11	4	7	22	351
39	190	156	30	0	0	8	1	385
39A	201	66	85	3	2	6	9	372
40	86	141	28	0	0	1	0	256
40A	159	301	46	2	2	6	11	527
41	100	22	62	0	0	4	11	199
41A	131	72	56	0	0	3	1	263
42	225	73	59	2	2	8	10	379
43	190	27	49	0	0	2	2	270
43A	155	31	75	4	1	5	3	274
44	234	32	46	1	1	6	3	323
44A	262	36	67	5	1	8	3	382
45	410	34	172	6	1	14	7	644
46	242	20	92	3	3	8	7	375
46A	176	61	63	5	2	8	5	320

Contd....

Polling Station Level Election Results

Winner, Runner-up and 3rd Party Position & Winning Margin According to Polling Stations in Gopalpur Assembly in Assembly Election (AE) under Bhagalpur Parliamentary Constituency in Bihar (2020)

Polling Station Number	Winner Party	Winner Votes (%)	Runner-up Party	Runner-up Votes (%)	Winning Margin Votes (%)	Third Party	Third Party Votes (%)	Other Votes (%)
47	RJD	217 (61.82)	JD(U)	91 (25.93)	126 (35.89)	LJP	33 (9.4)	10 (2.85)
47A	RJD	334 (86.75)	JD(U)	27 (7.01)	307 (79.74)	IND (RS)	10 (2.6)	14 (3.64)
48	RJD	707 (94.02)	JD(U)	19 (2.53)	688 (91.49)	LJP	18 (2.39)	8 (1.06)
49	JD(U)	183 (58.65)	RJD	100 (32.05)	83 (26.6)	LJP	10 (3.21)	19 (6.09)
49A	RJD	363 (96.03)	JD(U)	10 (2.65)	353 (93.38)	LJP	2 (0.53)	3 (0.79)
50	RJD	283 (53.9)	JD(U)	152 (28.95)	131 (24.95)	LJP	72 (13.71)	18 (3.43)
50A	JD(U)	191 (42.35)	LJP	178 (39.47)	13 (2.88)	RJD	37 (8.2)	45 (9.98)
51	JD(U)	324 (71.05)	RJD	100 (21.93)	224 (49.12)	LJP	19 (4.17)	13 (2.85)
51A	JD(U)	267 (69.71)	RJD	72 (18.8)	195 (50.91)	LJP	21 (5.48)	23 (6.01)
52	RJD	277 (92.33)	JD(U)	11 (3.67)	266 (88.66)	IND (RS)	5 (1.67)	7 (2.33)
52A	RJD	328 (93.18)	LJP	11 (3.13)	317 (90.05)	JD(U)	5 (1.42)	8 (2.27)
53	RJD	272 (86.62)	JD(U)	18 (5.73)	254 (80.89)	LJP	11 (3.5)	13 (4.14)
53A	RJD	236 (71.3)	JD(U)	65 (19.64)	171 (51.66)	LJP	21 (6.34)	9 (2.72)
54	RJD	354 (92.91)	JD(U)	9 (2.36)	345 (90.55)	LJP	9 (2.36)	9 (2.36)
54A	RJD	316 (91.59)	LJP	13 (3.77)	303 (87.82)	JD(U)	11 (3.19)	5 (1.45)
55	LJP	266 (57.45)	JD(U)	114 (24.62)	152 (32.83)	VCSSMP	31 (6.7)	52 (11.23)
55A	LJP	235 (49.47)	JD(U)	160 (33.68)	75 (15.79)	RJD	36 (7.58)	44 (9.26)
56	LJP	193 (44.78)	JD(U)	160 (37.12)	33 (7.66)	RJD	31 (7.19)	47 (10.9)
56A	JD(U)	222 (50)	LJP	128 (28.83)	94 (21.17)	RJD	51 (11.49)	43 (9.68)
57	LJP	141 (44.48)	JD(U)	107 (33.75)	34 (10.73)	RJD	56 (17.67)	13 (4.1)
57A	JD(U)	114 (40.71)	RJD	78 (27.86)	36 (12.85)	LJP	75 (26.79)	13 (4.64)
58	JD(U)	112 (36.72)	LJP	109 (35.74)	3 (0.98)	RJD	70 (22.95)	14 (4.59)
58A	LJP	76 (34.55)	JD(U)	72 (32.73)	4 (1.82)	RJD	62 (28.18)	10 (4.55)
59	RJD	99 (39.44)	LJP	85 (33.86)	14 (5.58)	JD(U)	61 (24.3)	6 (2.39)
59A	RJD	195 (75.88)	LJP	43 (16.73)	152 (59.15)	JD(U)	16 (6.23)	3 (1.17)
60	RJD	185 (46.02)	LJP	128 (31.84)	57 (14.18)	JD(U)	73 (18.16)	16 (3.98)
60A	RJD	292 (80.22)	LJP	37 (10.16)	255 (70.06)	JD(U)	17 (4.67)	18 (4.95)
61	JD(U)	194 (46.08)	LJP	176 (41.81)	18 (4.27)	RJD	24 (5.7)	27 (6.41)
62	JD(U)	226 (66.47)	LJP	74 (21.76)	152 (44.71)	RJD	30 (8.82)	10 (2.94)
62A	LJP	126 (47.73)	JD(U)	122 (46.21)	4 (1.52)	RJD	13 (4.92)	3 (1.14)
63	JD(U)	196 (64.05)	RJD	51 (16.67)	145 (47.38)	LJP	50 (16.34)	9 (2.94)
63A	JD(U)	204 (64.76)	LJP	54 (17.14)	150 (47.62)	RJD	46 (14.6)	11 (3.49)
64	JD(U)	271 (70.03)	LJP	88 (22.74)	183 (47.29)	RJD	15 (3.88)	13 (3.36)
64A	JD(U)	256 (70.72)	LJP	69 (19.06)	187 (51.66)	RJD	26 (7.18)	11 (3.04)
65	JD(U)	357 (61.66)	LJP	101 (17.44)	256 (44.22)	RJD	57 (9.84)	64 (11.05)

Contd....

Socio-Economic Amenities - Rural

Access to Education Facilities

Particulars	Number of Villages (% of Population)				
	Available	Not Available	If Not Available (Distance of Nearest Facility)		
			A	B	C
Govt. Primary School	37 (100)	1 (0)	0 (0)	1 (0)	0 (0)
Private Primary School	4 (24)	34 (76)	0 (0)	0 (0)	0 (0)
Govt. Middle School	32 (97)	6 (3)	1 (1)	5 (3)	0 (0)
Private Middle School	4 (21)	34 (79)	0 (0)	0 (0)	0 (0)
Govt. Secondary School	6 (32)	32 (68)	1 (1)	3 (6)	27 (58)
Private Secondary School	2 (17)	36 (83)	0 (0)	0 (0)	1 (3)
Govt. Senior Secondary School	1 (5)	37 (95)	6 (24)	22 (42)	8 (26)
Private Senior Secondary School	0 (0)	38 (100)	1 (3)	0 (0)	0 (0)
Govt. Arts and Science Degree College	1 (4)	37 (96)	0 (0)	0 (0)	26 (68)
Private Arts and Science Degree College	0 (0)	38 (100)	2 (7)	1 (2)	8 (20)
Govt. Engineering College	0 (0)	38 (100)	0 (0)	0 (0)	0 (0)
Private Engineering College	0 (0)	38 (100)	0 (0)	0 (0)	38 (100)
Govt. Medicine College	0 (0)	38 (100)	0 (0)	0 (0)	37 (97)
Private Medicine College	0 (0)	38 (100)	0 (0)	0 (0)	1 (3)
Govt. Management Institute	0 (0)	38 (100)	0 (0)	0 (0)	16 (38)
Private Management Institute	0 (0)	38 (100)	0 (0)	0 (0)	22 (62)
Govt. Polytechnic	0 (0)	38 (100)	0 (0)	2 (2)	35 (94)
Private Polytechnic	0 (0)	38 (100)	0 (0)	0 (0)	1 (3)
Govt. Vocational Training School/ITI	0 (0)	38 (100)	0 (0)	2 (2)	35 (94)
Private Vocational Training School/ITI	0 (0)	38 (100)	0 (0)	0 (0)	1 (3)
Govt. Non Formal Training Centre	7 (10)	31 (90)	0 (0)	0 (0)	27 (81)
Private Non Formal Training Centre	0 (0)	38 (100)	0 (0)	2 (2)	2 (7)
Govt. School For Disabled	0 (0)	38 (100)	0 (0)	0 (0)	37 (97)
Private School For Disabled	0 (0)	38 (100)	0 (0)	0 (0)	1 (3)
Government Others	0 (0)	38 (100)	0 (0)	0 (0)	0 (0)
Private Others	0 (0)	38 (100)	0 (0)	0 (0)	8 (27)

Note : Distance A : Less than 5 km; B : Between 5-10 km; C : 10+ km.; Source : Data Analysis is based on 2011 Census.

DISCLAIMER

The Terms of Use and Disclaimer of Datanet India Private Limited (hereinafter referred to as "Datanet") for use of this analysis report of **Gopalpur Assembly Constituency (Gopalpur Vidhan Sabha)** :-

1. **Assembly Factbook™** is a Registered Trade Mark owned by Datanet.
2. All the maps are sketched and graphical representation only and have not been drawn to the scale and also not to represent the actual geographical area or boundary of the unit.
3. The data for the aforesaid analysis is based on authentic sources and has been culled from the various publications of Census, CSO and NSSO for district and block level data, various central and state government departments, Central & State Elections Commissions and the concerned Returning Officers' releases, Electoral Rolls, Election results and allied publications, internal assessment, surveys, estimates and analysis. Therefore, certain adjustment of data at micro level may have been done to arrive closer to the macro data.
4. Data have been provided on an "As Is" and "As AVAILABLE" basis
5. The colours shown in the maps or diagram and charts of a particular party, alliance or AC are indicative and do not represent them.
6. This publication which includes maps, sheets, graphs and data would be the property under copyright of Datanet only. The user may use these for its internal study, analysis and research purposes. It's public display, re-selling or any commercial uses by the user are not allowed.
7. Datanet has taken due care and caution in compilation and processing of data and allied information, but does not guarantee the accuracy, adequacy or completeness of any information/analysis and will be not responsible for any errors or omissions or for the results obtained from the use of such information/analysis.
8. All the contents for the publication have been culled from various authentic sources and Datanet reasonably believes such sources to be reliable, but does not make any representations, express or implied as to the accuracy or fitness of use of such information. The information or contents of the information/analysis do not constitute advice and should not be relied upon in making (or refraining from making) any decision. Any reliance placed upon the information provided by Datanet is the sole responsibility and strictly at the user's risk.
9. In no event will Datanet be liable for any damages (including, without limitation, damages for loss of business projects, or loss of profits) arising in contract, tort or otherwise from the use of or inability to use any of its contents, or from any action taken (or refrained from being taken) as a result of using the analysis or any of its contents. Datanet its directors, owners, editors, officials, employees, distributor and agents or any associate will not be liable for any errors in the information contained or any consequences arising from the use of the contents of the provided information/analysis.
10. If any provision of these terms and conditions is held invalid or illegal or unenforceable for any reason by any court of competent jurisdiction, such provision shall be severed and the remainder of provisions of the terms and conditions shall continue in full force and effect as if the Term of Use had been executed with the invalid, illegal or unenforceable provision eliminated.
11. If there are any discrepancies in the information provided, please bring it to attention of Datanet for suitable rectification measures.

**Buy Online This Complete Book At
Datanet India eBooks Store**

www.indiastatpublications.com

or go directly at

[http://www.indiastatpublications.com/
Assembly_factbook/Bihar/Bhagalpur/ Gopalpur](http://www.indiastatpublications.com/Assembly_factbook/Bihar/Bhagalpur/Gopalpur)

 **india**stat**elections**

ISBN : 978-93-5301-839-9



9 789353 018399