



Bihar

Assembly Factbook™

Kahalgaon Assembly Constituency

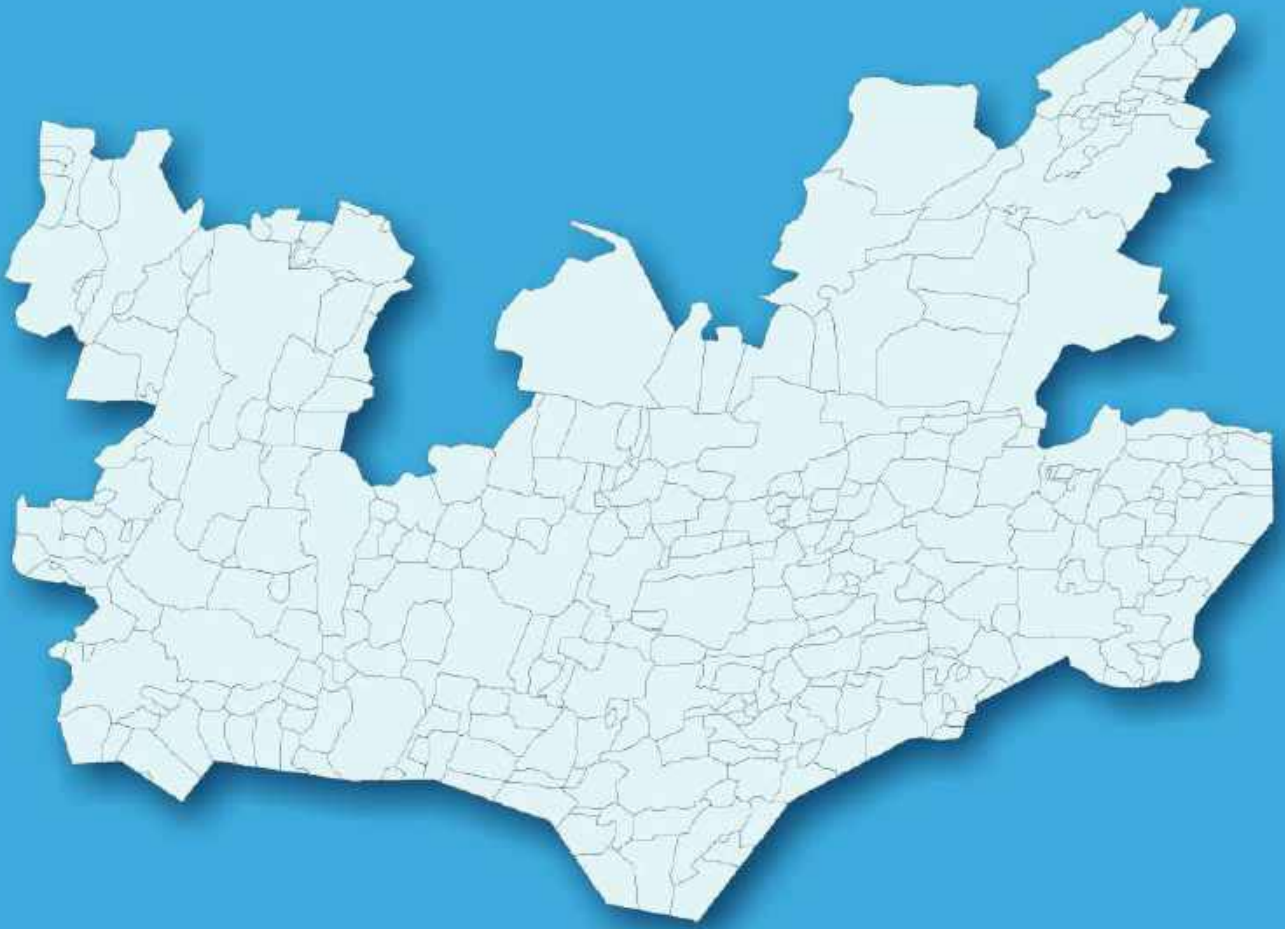


Key Electoral Data of Kahalgaon
Assembly Constituency (Vidhan Sabha)

Bihar

Assembly Factbook™

Kahalgaon Assembly Constituency



Kahalgaon Vidhan Sabha

Editor & Director

Dr. R.K. Thukral

Research Editor

Dr. Shafeeq Rahman

Compiled, Researched and Published by Datanet India Pvt. Ltd.

D-100, 1st Floor,

Okhla Industrial Area, Phase-I,
New Delhi- 110020.

Ph.: 91-11- 43580781-84

Email : support@indiastatpublications.com

Website : www.indiastatelections.com

Online Book Store :

www.indiastatpublications.com

Report No. : AFB/BR-155-0125

ISBN : 978-93-5301-845-0

First Edition : January, 2018

Eighth Updated Edition : January, 2025

Price : Rs. 11500/-

US\$ 310

© Datanet India Pvt. Ltd.

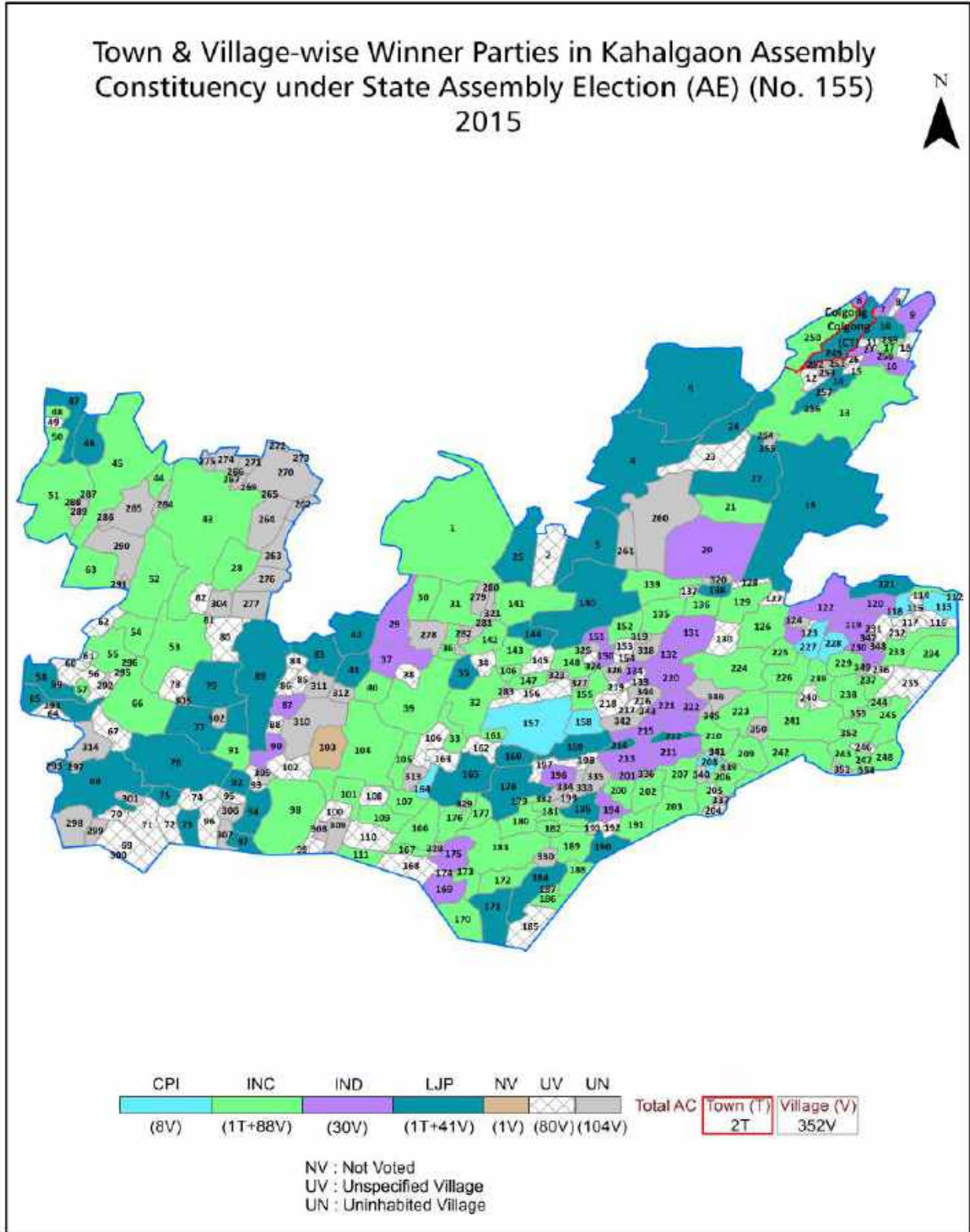
All rights reserved. No part of this book may be reproduced, stored in a retrieval system or transmitted in any form or by any means, mechanical photocopying, photographing, scanning, recording or otherwise without the prior written permission of the publisher. Please refer to Disclaimer at page no. 265 for the use of this publication.

Printed in India

Contents

No.	Particulars	Page No.
	Introduction	
1	Assembly Constituency - (Vidhan Sabha) at a Glance Features of Assembly as per Delimitation Commission of India (2008)	1-2
	Location and Political Maps	
2	Location Map Boundaries of Assembly Constituency - (Vidhan Sabha) in District Boundaries of Assembly Constituency under Parliamentary Constituency - (Lok Sabha) Town & Village-wise Winner Parties- 2024, 2020, 2019, 2015, 2014, 2010 and 2009	3-11
	Administrative Setup (2011)	
3	District Sub-district Towns Villages Inhabited Villages Uninhabited Villages Village Panchayat Intermediate Panchayat	12-25
	Demographics (2011)	
4	Population Households Rural/Urban Population Towns and Villages by Population Size Sex Ratio (Total & 0-6 Years) Religious Population Social Population Literacy Rate	26-27
	Electoral Features	
5	Important Dates of Last Elections Held Electors by Gender Service Electors Voters Voters Turnout Polling Stations & Average Number of Electors per Polling Station Electors by Age Group Present Elected Representatives	28-33
	Historical Summary Election Results	
6	Vote Share of Major Parties Winning Margin (Number & Percentage) Polarity of Parties Summary Result of Assembly Segment of Parliamentary Elections 2024, 2019, 2014 and 2009 Summary Result of Assembly Elections 2020, 2015 and 2010	34-43
	Polling Station Level Election Results	
7	Name and Number of Polling Station 2024, 2020, 2019, 2015, 2014, 2010 and 2009 Polling Station-wise Electors, Voters & Voters Turnout 2024, 2020, 2019, 2015, 2014, 2010 and 2009 Polling Station wise Elections Results 2024, 2020, 2019, 2015, 2014, 2010 and 2009	44-244
	Share of Assembly Constituency	
8	Share of Assembly Constituency - (Vidhan Sabha) in State, District and Parliamentary Constituency - (Lok Sabha)	245
	Socio-Economic Amenities (2011)	
9	Access to Administrative Units Agricultural, Manufacturing and Industrial Commodities Demographic Indicators Education Health & Manpower Drinking Water Supply Sanitation Entertainment and Recreations Infrastructure Power Food Allocation Distribution and Marketing of Agriculture Commodities Infrastructure Transport and Road Infrastructure Communication Banking and Financial Services Land Use Irrigation Source	247-261
10	Abbreviation & Sources	262-264
11	Disclaimer	265

Location & Political Map



Administrative Setup

List of Village Panchayat & Intermediate Panchayat (Block) Name - 2011

Village Name	Village Panchayat Name	Intermediate Panchayat Name
Abhirampur Mandar Arazi	Sanokhar	Sonhaul
Afzalpur	Telaundha	Sonhaul
Agaia	Telaundha	Sonhaul
Agaia	Barinaki	Sonhaul
Agarpur	Goradih	Goradih
Agra	Nadiyama	Goradih
Ajalpur Milik	Telaundha	Sonhaul
Alampur	Mohanpur Gaughatta	Colgong
Amdanda	Amdanda	Sonhaul
Amdiha	Amdiha	Sonhaul
Ankita	Amdanda	Sonhaul
Arar	Arar	Sonhaul
Asnaha	Kamalpursrichak	Sonhaul
Azampur	Kamalpursrichak	Sonhaul
Azizpur Pithra	Agarpur	Goradih
Babhangawan	Salpur	Goradih
Badari	Kasimpur	Goradih
Baderampur	Amdanda	Sonhaul
Baijachak	Sanhoula	Sonhaul
Baijnathpur	Telaundha	Sonhaul
Baisa	Bhuria Mahiyama	Sonhaul
Bakhra	Sakarama	Sonhaul
Balipur	Dhuabey	Sonhaul
Bamia	Barinaki	Sonhaul
Bangaon	Maheshpur	Sonhaul
Bangdiha	Nadiyama	Goradih
Baniadih	Amdiha	Sonhaul
Baniara	Silhankhajuria	Sonhaul
Baniara Milik	Silhankhajuria	Sonhaul

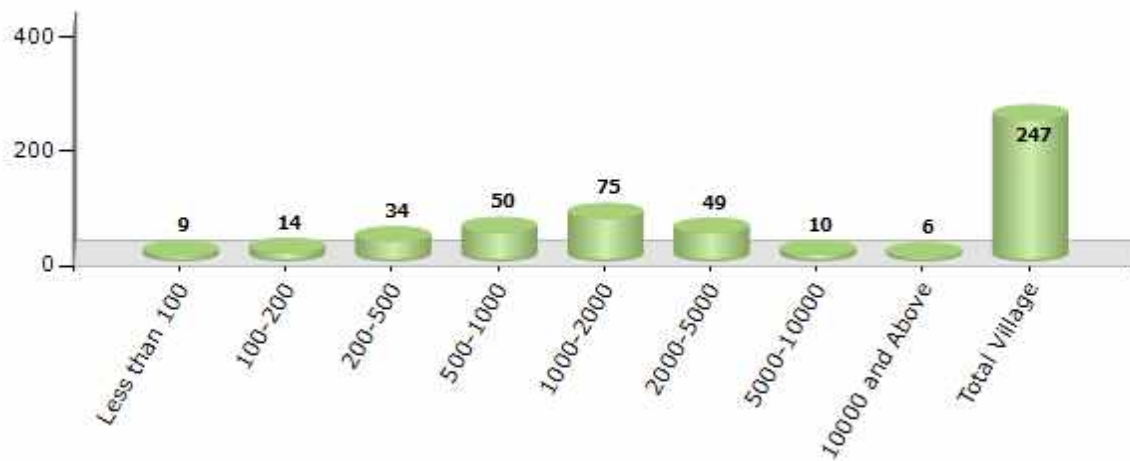
Contd....

Demographics

Number of Villages by Population Size - 2011

Less than 100	100-200	200-500	500-1000	1000-2000	2000-5000	5000-10000	10000 and Above	Total Village
9	14	34	50	75	49	10	6	247

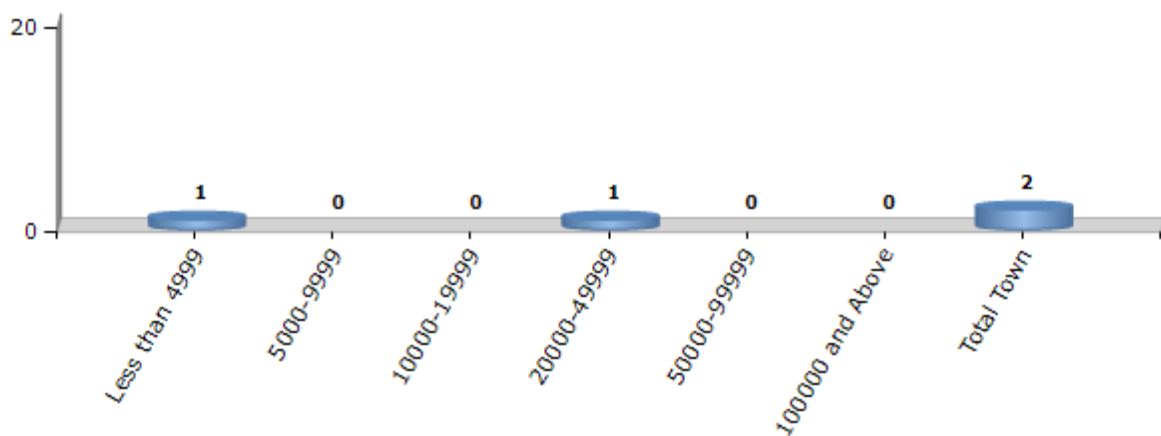
Number of Villages by Population Size - 2011



Number of Towns by Population Size - 2011

Less than 4999	5000-9999	10000-19999	20000-49999	50000-99999	100000 and Above	Total Town
1	0	0	1	0	0	2

Number of Towns by Population Size - 2011

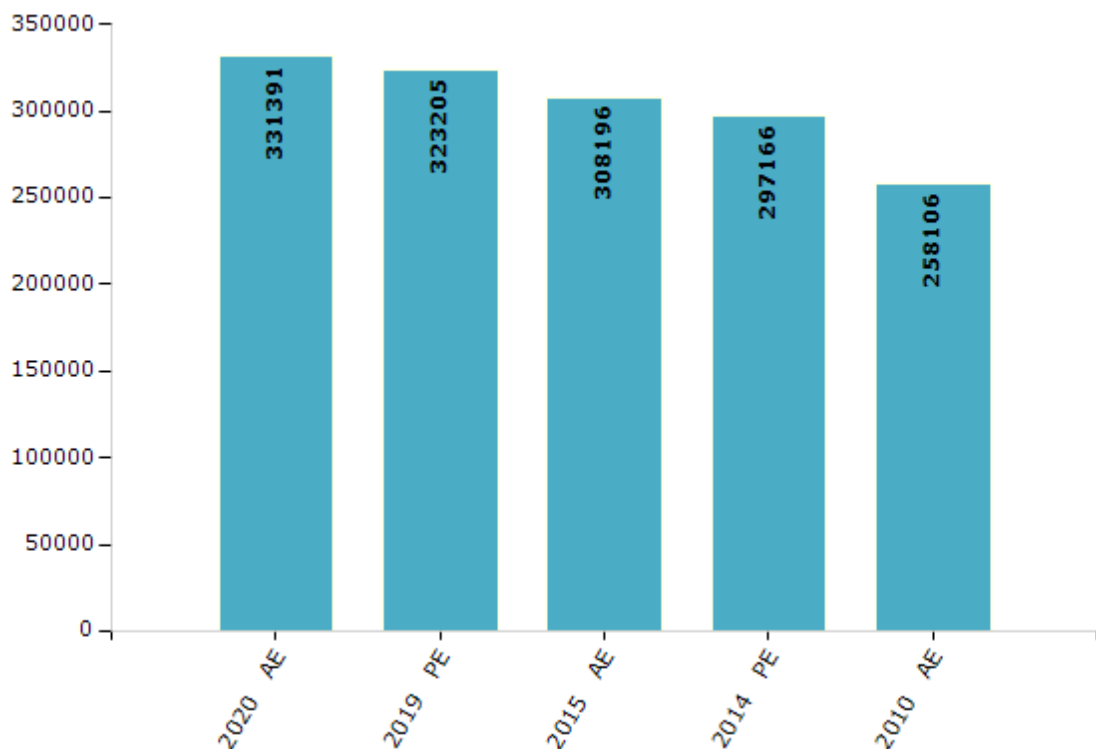


Electoral Features

Electors by Male & Female

Year	Male	Female	Others	Total	Year	Male	Female	Others	Total
2020 AE	174766	156622	3	331391	1995 AE	-	-	-	-
2019 PE	170082	153120	3	323205	1990 AE	-	-	-	-
2015 AE	162562	145627	7	308196	1985 AE	-	-	-	-
2014 PE	155836	141322	8	297166	1980 AE	-	-	-	-
2010 AE	138803	119303	0	258106	1977 AE	-	-	-	-
2009 PE	-	-	-	-	1972 AE	-	-	-	-
2005 (Oct) AE	-	-	-	-	1969 AE	-	-	-	-
2005 (Feb) AE	-	-	-	-	1967 AE	-	-	-	-
2004 PE	-	-	-	-	1962 AE	-	-	-	-
2000 AE	-	-	-	-	1957 AE	-	-	-	-
1999 PE	-	-	-	-	1952 AE	-	-	-	-

Number of Electors



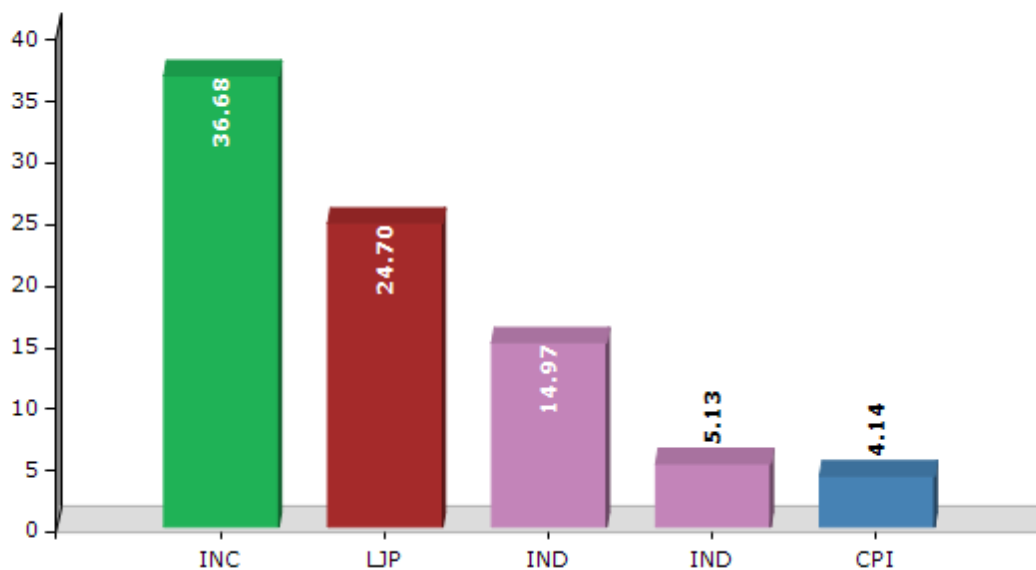
Note : AE : Assembly Election, PE : Assembly Segment of Parliamentary Election

Historical Summary Election Results

Summary Result of Assembly Election - 2015

Candidate Name	Party	Votes	Votes %
Sadanand Singh	INC	64981	36.68
Niraj Kumar Mandal	LJP	43752	24.7
Pawan Kumar Yadav	IND	26510	14.97
Najani Naj	IND	9093	5.13
Sanjit Suman	CPI	7339	4.14
Deepak Kumar	IND	3409	1.92
Sanjiv Kumar	CPM	3282	1.85
Pradeep Kumar	SKLP	3266	1.84
Suman Kumar Singh	IND	2757	1.56
Binod Pandey	IND	2748	1.55
Vindishwri Sharma	NTP	1853	1.05
Manoj Kumar Yadav	BSP	1726	0.97
Shobha Kant Mandal	SP	1067	0.6
	NOTA	5353	3.02

Votes Percentage of Top Parties - 2015



Polling Station Level Election Results

Number and Name of Polling Stations (PS) (2020)

Number of Polling Stations	Name of Polling Stations	Number of Polling Stations	Name of Polling Stations
1	Madhya Vidyalay, Badi Khutaha Uttar Bhag Kamra No-1	16	Prathamik Vidyalay Koyla (Dakshin Bhag)
1A	Madhya Vidyalay, Badi Khutaha Uttar Bhag Kamra No-1	17	Madhya Vidyalay, Govardhanapur Kamra No-1
2	Madhya Vikyalay Badi Khutaha (Dakshin Bhag) Kamra No-1	17A	Madhya Vidyalay, Govardhanapur Kamra No-1
2A	Madhya Vikyalay Badi Khutaha (Dakshin Bhag) Kamra No-1	18	Madhya Vidyalay, Agarapur Kamra No-1
3	Prathamik Vidyalay, Khutaha Kamra No-1	18A	Madhya Vidyalay, Agarapur Kamra No-1
3A	Prathamik Vidyalay, Khutaha Kamra No-1	19	Prathamik Vidyalay, Pipara Kamra No-1
4	Madhya Vidyalay, Khutaha, Uttar Bhag Kamra No-1	19A	Prathamik Vidyalay, Pipara Kamra No-1
4A	Madhya Vidyalay, Khutaha, Uttar Bhag Kamra No-1	20	Madhya Vidyalay, Agarapur Khas Uttar Bhag
5	Madhya Vidyalay, Khutaha, (Dakshin Bhag)	21	Madhya Vidyalay Agarapur Khas, Dakshin Bhag Kamra No-1
6	Panchayat Bhavan, Kohada Purav Bhag	21A	Madhya Vidyalay Agarapur Khas, Dakshin Bhag Kamra No-1
7	Panchayat Bhavan, Kohada Paschim Bhag	22	Madhya Vidyalay Agarapur Khas Madhya Bhag
8	Prathamik Vidyalay, Chaudhari Dih Purab Bhag	23	Prathamik Vidyalay, Sikandarpur
9	Prathamik Vidyalay, Chaudhari Dih Pashchim Bhag	24	Madhya Vidyalay , Anandapur (Uttar Bhag)
10	Madhy Vidyalay, Bishanapur Jichho Purbi Bhag	25	Madhya Vidyalay , Anandapur (Dakshin Bhag)
11	Madhy Vidyalay, Bishanapur Jichcho Paschim Bhag	26	Urdu Madhya Vidyalay, Garahotiya Uttari Bhag Kamra No-1
12	Utkaramit Madhy Vidyalay Vishanpur Jichho (Purab Bhag)	26A	Urdu Madhya Vidyalay, Garahotiya Uttari Bhag Kamra No-1
13	Utkaramit Madhy Vidyalay Vishanpur Jichho (Paschim Bhag)	27	Urdu Madhya Vidyalay Garhotiya Dakshin Bhag
13A	Utkaramit Madhy Vidyalay Vishanpur Jichho (Paschim Bhag)	28	Samudayik Bhavan, Gohariyo
14	Machhipur Madarasa Kamra No-1	29	Urdu Madhya Vidyalay Chakadariya Kamra N0-1
14A	Machhipur Madarasa Kamra No-1	29A	Urdu Madhya Vidyalay Chakadariya Kamra N0-1
15	Prathamik Vidyalay Koyla (Uttar Bhag)	30	Urdu Madhya Vidyalay, Ustu Purbi Bhag

Contd....

Polling Station Level Election Results

Polling Station-wise Votes Secured by Overall Top Five Parties in Kahalgaon Assembly in Assembly Election (AE) under Bhagalpur Parliamentary Constituency in Bihar (2020)

Number of Polling Station	Winner - Pawan Kumar Yadav (BJP)	Runner-up - Shubhanand Mukesh (INC)	3rd - Bijay Kumar Yadav (IND)	4th - Anuj Kumar Mandal (NCP)	5th - Mahendra Tanti (IND)	NOTA	Other	Total Votes Secured
26	7	436	1	0	2	3	15	464
26A	7	389	0	3	2	6	15	422
27	15	510	4	3	9	4	35	580
28	349	165	10	13	10	7	28	582
29	140	348	6	8	3	2	19	526
29A	29	376	7	0	4	5	21	442
30	24	497	8	4	17	10	26	586
31	38	454	4	3	26	7	30	562
32	265	169	5	6	1	3	20	469
33	119	477	0	4	3	3	14	620
34	278	21	12	4	9	10	14	348
34A	266	52	2	3	1	5	9	338
35	199	60	7	1	1	8	14	290
35A	295	18	10	2	0	2	10	337
36	128	149	4	5	6	4	17	313
36A	53	210	3	1	9	6	12	294
37	120	250	8	2	7	5	24	416
37A	227	153	8	4	2	4	15	413
38	7	477	3	3	13	3	35	541
39	18	313	0	1	1	3	17	353
39A	98	192	0	6	6	2	22	326
40	263	199	17	8	8	11	27	533
41	4	300	2	4	6	3	16	335
41A	7	326	1	3	4	6	18	365
42	2	286	5	3	4	5	15	320
42A	10	194	1	1	4	2	9	221
43	6	242	4	1	10	3	12	278
43A	11	251	6	5	12	6	22	313
44	4	361	0	0	0	1	4	370
44A	3	337	0	2	1	1	11	355
45	13	339	5	0	11	3	13	384
45A	1	346	4	3	8	6	8	376
46	468	20	27	3	8	8	14	548
47	363	87	17	5	6	5	24	507
48	269	39	5	0	8	4	6	331

Contd....

Polling Station Level Election Results

Winner, Runner-up and 3rd Party Position & Winning Margin According to Polling Stations in Kahalgaon Assembly in Assembly Election (AE) under Bhagalpur Parliamentary Constituency in Bihar (2020)

Polling Station Number	Winner Party	Winner Votes (%)	Runner-up Party	Runner-up Votes (%)	Winning Margin Votes (%)	Third Party	Third Party Votes (%)	Other Votes (%)
48A	BJP	163 (54.33)	INC	101 (33.67)	62 (20.66)	IND (BKY)	4 (1.33)	32 (10.67)
49	BJP	233 (66.01)	INC	56 (15.86)	177 (50.15)	BSP	16 (4.53)	48 (13.6)
49A	BJP	271 (66.26)	INC	76 (18.58)	195 (47.68)	IND (MT)	14 (3.42)	48 (11.74)
50	BJP	272 (62.96)	INC	112 (25.93)	160 (37.03)	IND (BKY)	10 (2.31)	38 (8.8)
50A	BJP	271 (61.87)	INC	98 (22.37)	173 (39.5)	IND (BKY)	7 (1.6)	62 (14.16)
51	BJP	390 (83.69)	INC	34 (7.3)	356 (76.39)	IND (BKY)	12 (2.58)	30 (6.44)
52	BJP	327 (61.47)	INC	153 (28.76)	174 (32.71)	NCP	15 (2.82)	37 (6.95)
53	BJP	328 (73.71)	INC	75 (16.85)	253 (56.86)	IND (BKY)	8 (1.8)	34 (7.64)
53A	BJP	363 (82.88)	INC	45 (10.27)	318 (72.61)	IND (BKY)	8 (1.83)	22 (5.02)
54	BJP	313 (77.28)	INC	70 (17.28)	243 (60)	BSP	6 (1.48)	16 (3.95)
54A	BJP	310 (80.52)	INC	40 (10.39)	270 (70.13)	IND (BKY)	6 (1.56)	29 (7.53)
55	BJP	527 (85.69)	INC	57 (9.27)	470 (76.42)	IND (BKY)	13 (2.11)	18 (2.93)
56	BJP	589 (81.92)	INC	74 (10.29)	515 (71.63)	IND (BKY)	13 (1.81)	43 (5.98)
57	BJP	250 (64.43)	INC	79 (20.36)	171 (44.07)	BSP	21 (5.41)	38 (9.79)
57A	BJP	282 (69.98)	INC	80 (19.85)	202 (50.13)	IND (BKY)	13 (3.23)	28 (6.95)
58	BJP	395 (73.01)	INC	72 (13.31)	323 (59.7)	IND (BKY)	12 (2.22)	62 (11.46)
59	BJP	373 (69.2)	INC	70 (12.99)	303 (56.21)	BSP	27 (5.01)	69 (12.8)
60	BJP	550 (79.71)	INC	73 (10.58)	477 (69.13)	IND (BKY)	18 (2.61)	49 (7.1)
61	BJP	454 (82.25)	INC	41 (7.43)	413 (74.82)	IND (BKY)	10 (1.81)	47 (8.51)
62	BJP	242 (82.59)	INC	31 (10.58)	211 (72.01)	IND (BKY)	5 (1.71)	15 (5.12)
62A	BJP	203 (83.54)	INC	27 (11.11)	176 (72.43)	IND (BKY)	2 (0.82)	11 (4.53)
63	BJP	457 (81.17)	INC	66 (11.72)	391 (69.45)	IND (BKY)	13 (2.31)	27 (4.8)
64	BJP	239 (56.77)	INC	144 (34.2)	95 (22.57)	IND (MT)	10 (2.38)	28 (6.65)
64A	BJP	188 (48.33)	INC	166 (42.67)	22 (5.66)	JAPL	4 (1.03)	31 (7.97)
65	BJP	194 (53.59)	INC	148 (40.88)	46 (12.71)	IND (BKY)	3 (0.83)	17 (4.7)
65A	BJP	223 (49.23)	INC	188 (41.5)	35 (7.73)	JAPL	8 (1.77)	34 (7.51)
66	INC	224 (57.88)	BJP	129 (33.33)	95 (24.55)	IND (BKY)	6 (1.55)	28 (7.24)
66A	INC	197 (48.05)	BJP	176 (42.93)	21 (5.12)	IND (MT)	10 (2.44)	27 (6.59)
67	BJP	348 (75.98)	INC	92 (20.09)	256 (55.89)	IND (BKY)	4 (0.87)	14 (3.06)
67A	BJP	332 (71.4)	INC	84 (18.06)	248 (53.34)	NCP	8 (1.72)	41 (8.82)
68	BJP	505 (76.86)	INC	89 (13.55)	416 (63.31)	IND (BKY)	14 (2.13)	49 (7.46)
69	BJP	450 (78.81)	INC	79 (13.84)	371 (64.97)	IND (BKY)	12 (2.1)	30 (5.25)
70	BJP	490 (87.19)	INC	50 (8.9)	440 (78.29)	IND (BKY)	9 (1.6)	13 (2.31)
71	BJP	406 (66.23)	INC	136 (22.19)	270 (44.04)	IND (BKY)	17 (2.77)	54 (8.81)
72	BJP	257 (77.18)	INC	53 (15.92)	204 (61.26)	IND (BKY)	7 (2.1)	16 (4.8)

Contd....

Socio-Economic Amenities - Rural

Access to Education Facilities

Particulars	Number of Villages (% of Population)				
	Available	Not Available	If Not Available (Distance of Nearest Facility)		
			A	B	C
Govt. Primary School	209 (94)	39 (6)	11 (1)	25 (3)	0 (0)
Private Primary School	21 (6)	227 (94)	0 (0)	0 (0)	0 (0)
Govt. Middle School	112 (73)	136 (27)	22 (4)	112 (21)	0 (0)
Private Middle School	20 (8)	228 (92)	0 (0)	0 (0)	0 (0)
Govt. Secondary School	8 (10)	240 (90)	0 (0)	8 (5)	229 (85)
Private Secondary School	1 (0)	247 (100)	0 (0)	0 (0)	3 (1)
Govt. Senior Secondary School	2 (3)	246 (97)	13 (7)	25 (16)	205 (72)
Private Senior Secondary School	2 (2)	246 (98)	0 (0)	1 (0)	1 (0)
Govt. Arts and Science Degree College	2 (3)	246 (97)	0 (0)	8 (5)	82 (35)
Private Arts and Science Degree College	0 (0)	248 (100)	8 (4)	7 (9)	141 (43)
Govt. Engineering College	0 (0)	248 (100)	0 (0)	0 (0)	0 (0)
Private Engineering College	0 (0)	248 (100)	1 (0)	9 (5)	238 (95)
Govt. Medicine College	0 (0)	248 (100)	0 (0)	8 (3)	240 (97)
Private Medicine College	0 (0)	248 (100)	0 (0)	0 (0)	0 (0)
Govt. Management Institute	0 (0)	248 (100)	0 (0)	8 (3)	66 (20)
Private Management Institute	0 (0)	248 (100)	0 (0)	0 (0)	174 (77)
Govt. Polytechnic	0 (0)	248 (100)	1 (0)	9 (3)	237 (96)
Private Polytechnic	0 (0)	248 (100)	0 (0)	0 (0)	1 (0)
Govt. Vocational Training School/ITI	0 (0)	248 (100)	0 (0)	9 (5)	239 (95)
Private Vocational Training School/ITI	0 (0)	248 (100)	0 (0)	0 (0)	0 (0)
Govt. Non Formal Training Centre	1 (0)	247 (100)	0 (0)	8 (4)	239 (95)
Private Non Formal Training Centre	0 (0)	248 (100)	0 (0)	0 (0)	0 (0)
Govt. School For Disabled	0 (0)	248 (100)	0 (0)	8 (4)	240 (96)
Private School For Disabled	0 (0)	248 (100)	0 (0)	0 (0)	0 (0)
Government Others	1 (1)	247 (99)	0 (0)	0 (0)	0 (0)
Private Others	0 (0)	248 (100)	0 (0)	0 (0)	0 (0)

Note : Distance A : Less than 5 km; B : Between 5-10 km; C : 10+ km.; Source : Data Analysis is based on 2011 Census.

DISCLAIMER

The Terms of Use and Disclaimer of Datanet India Private Limited (hereinafter referred to as "Datanet") for use of this analysis report of **Kahalgaon Assembly Constituency (Kahalgaon Vidhan Sabha)** :-

1. **Assembly Factbook™** is a Registered Trade Mark owned by Datanet.
2. All the maps are sketched and graphical representation only and have not been drawn to the scale and also not to represent the actual geographical area or boundary of the unit.
3. The data for the aforesaid analysis is based on authentic sources and has been culled from the various publications of Census, CSO and NSSO for district and block level data, various central and state government departments, Central & State Elections Commissions and the concerned Returning Officers' releases, Electoral Rolls, Election results and allied publications, internal assessment, surveys, estimates and analysis. Therefore, certain adjustment of data at micro level may have been done to arrive closer to the macro data.
4. Data have been provided on an "As Is" and "As AVAILABLE" basis
5. The colours shown in the maps or diagram and charts of a particular party, alliance or AC are indicative and do not represent them.
6. This publication which includes maps, sheets, graphs and data would be the property under copyright of Datanet only. The user may use these for its internal study, analysis and research purposes. It's public display, re-selling or any commercial uses by the user are not allowed.
7. Datanet has taken due care and caution in compilation and processing of data and allied information, but does not guarantee the accuracy, adequacy or completeness of any information/analysis and will be not responsible for any errors or omissions or for the results obtained from the use of such information/analysis.
8. All the contents for the publication have been culled from various authentic sources and Datanet reasonably believes such sources to be reliable, but does not make any representations, express or implied as to the accuracy or fitness of use of such information. The information or contents of the information/analysis do not constitute advice and should not be relied upon in making (or refraining from making) any decision. Any reliance placed upon the information provided by Datanet is the sole responsibility and strictly at the user's risk.
9. In no event will Datanet be liable for any damages (including, without limitation, damages for loss of business projects, or loss of profits) arising in contract, tort or otherwise from the use of or inability to use any of its contents, or from any action taken (or refrained from being taken) as a result of using the analysis or any of its contents. Datanet its directors, owners, editors, officials, employees, distributor and agents or any associate will not be liable for any errors in the information contained or any consequences arising from the use of the contents of the provided information/analysis.
10. If any provision of these terms and conditions is held invalid or illegal or unenforceable for any reason by any court of competent jurisdiction, such provision shall be severed and the remainder of provisions of the terms and conditions shall continue in full force and effect as if the Term of Use had been executed with the invalid, illegal or unenforceable provision eliminated.
11. If there are any discrepancies in the information provided, please bring it to attention of Datanet for suitable rectification measures.

**Buy Online This Complete Book At
Datanet India eBooks Store**

www.indiastatpublications.com

or go directly at

**[http://www.indiastatpublications.com/
Assembly_factbook/Bihar/Bhagalpur/ Kahalgaon](http://www.indiastatpublications.com/Assembly_factbook/Bihar/Bhagalpur/Kahalgaon)**

 **india**stat**elections**

ISBN: 978-93-5301-845-0



9 789353 018450