



Bihar

# Assembly Factbook™

Buxar Assembly Constituency



Key Electoral Data of Buxar  
Assembly Constituency (Vidhan Sabha)

Bihar

# Assembly Factbook™

Buxar Assembly Constituency



Buxar Vidhan Sabha

## **Editor & Director**

Dr. R.K. Thukral

## **Research Editor**

Dr. Shafeeq Rahman

## **Compiled, Researched and Published by Datanet India Pvt. Ltd.**

D-100, 1st Floor,

Okhla Industrial Area, Phase-I,  
New Delhi- 110020.

Ph.: 91-11- 43580781-84

Email : support@indiastatpublications.com

Website : www.indiastatelections.com

## **Online Book Store :**

www.indiastatpublications.com

**Report No. :** AFB/BR-200-0125

**ISBN :** 978-93-5301-828-3

**First Edition :** January, 2018

**Eighth Updated Edition :** January, 2025

**Price :** Rs. 11500/-

US\$ 310

**© Datanet India Pvt. Ltd.**

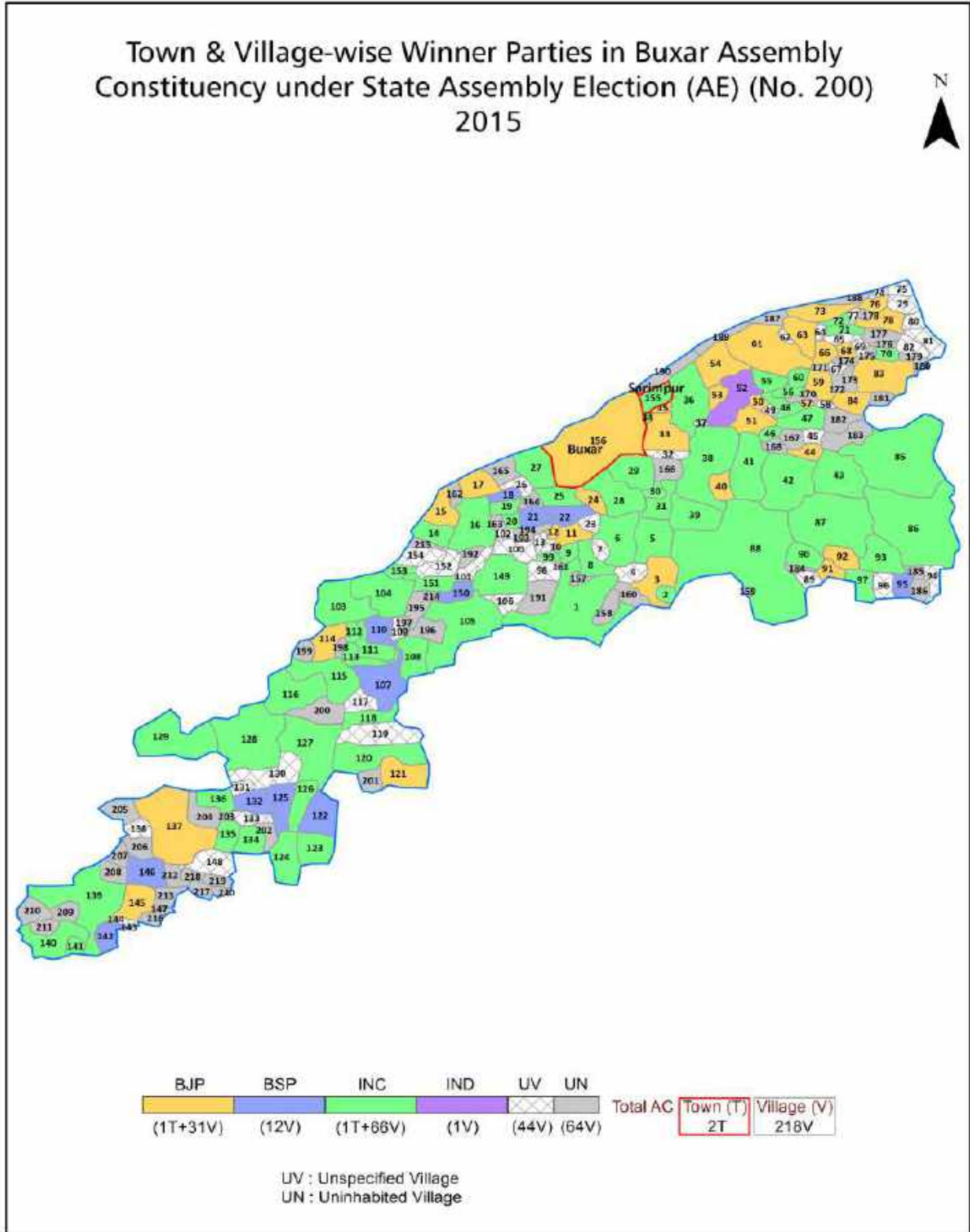
All rights reserved. No part of this book may be reproduced, stored in a retrieval system or transmitted in any form or by any means, mechanical photocopying, photographing, scanning, recording or otherwise without the prior written permission of the publisher. Please refer to Disclaimer at page no. 253 for the use of this publication.

Printed in India

# Contents

No.	Particulars	Page No.
	<b>Introduction</b>	
1	Assembly Constituency - (Vidhan Sabha) at a Glance   Features of Assembly as per Delimitation Commission of India (2008)	1-2
	<b>Location and Political Maps</b>	
2	Location Map   Boundaries of Assembly Constituency - (Vidhan Sabha) in District   Boundaries of Assembly Constituency under Parliamentary Constituency - (Lok Sabha)   Town & Village-wise Winner Parties- 2024, 2020, 2019, 2015, 2014, 2010 and 2009	3-11
	<b>Administrative Setup (2011)</b>	
3	District   Sub-district   Towns   Villages   Inhabited Villages   Uninhabited Villages   Village Panchayat   Intermediate Panchayat	12-21
	<b>Demographics (2011)</b>	
4	Population   Households   Rural/Urban Population   Towns and Villages by Population Size   Sex Ratio (Total & 0-6 Years)   Religious Population   Social Population   Literacy Rate	22-24
	<b>Electoral Features</b>	
5	Important Dates of Last Elections Held   Electors by Gender   Service Electors   Voters   Voters Turnout   Polling Stations & Average Number of Electors per Polling Station   Electors by Age Group   Present Elected Representatives	25-30
	<b>Historical Summary Election Results</b>	
6	Vote Share of Major Parties   Winning Margin (Number & Percentage)   Polarity of Parties   Summary Result of Assembly Segment of Parliamentary Elections 2024, 2019, 2014, 2009, 2004 and 1999   Summary Result of Assembly Elections 2020, 2015, 2010, 2005 (Oct), 2005 (Feb), 2000, 1995, 1990, 1985, 1980, 1977, 1972, 1969, 1967, 1962, 1957 and 1952	31-57
	<b>Polling Station Level Election Results</b>	
7	Name and Number of Polling Station 2024, 2020, 2019, 2015, 2014, 2010 and 2009   Polling Station-wise Electors, Voters & Voters Turnout 2024, 2020, 2019, 2015, 2014, 2010 and 2009   Polling Station wise Elections Results 2024, 2020, 2019, 2015, 2014, 2010 and 2009	58-232
	<b>Share of Assembly Constituency</b>	
8	Share of Assembly Constituency - (Vidhan Sabha) in State, District and Parliamentary Constituency - (Lok Sabha)	233
	<b>Socio-Economic Amenities (2011)</b>	
9	Access to Administrative Units   Agricultural, Manufacturing and Industrial Commodities   Demographic Indicators   Education   Health & Manpower   Drinking Water Supply   Sanitation   Entertainment and Recreations Infrastructure   Power   Food Allocation Distribution and Marketing of Agriculture Commodities Infrastructure   Transport and Road Infrastructure   Communication   Banking and Financial Services   Land Use   Irrigation Source	235-249
10	<b>Abbreviation &amp; Sources</b>	250-252
11	<b>Disclaimer</b>	253

Location & Political Map



## Administrative Setup

### List of Village Panchayat & Intermediate Panchayat (Block) Name - 2011

Village Name	Village Panchayat Name	Intermediate Panchayat Name
Ahirauli	Ahirauli	Buxar
Akhauripur	Chundi	Chausa
Alawalpur	Rampur	Chausa
Ammadarhi	Sonbarsa	Buxar
Arjunpur	Ahirauli	Buxar
Babhani	Boksa	Buxar
Baghelwa	Chundi	Chausa
Bahadurpur	Chausa	Chausa
Balapur	Churamanpur	Buxar
Baluwa	Karampur	Buxar
Banarpur	Banarpur	Chausa
Barka Nuawan	Chhotka Nuwan	Buxar
Baruna	Varuna	Buxar
Basauli	Varuna	Buxar
Bechanpurwa	Chundi	Chausa
Belahi	Karampur	Buxar
Belaur	Dalsagar	Buxar
Bhabhuar	Boksa	Buxar
Bhatauliya	Jagdishpur	Buxar
Bibiganj	Chhotka Nuwan	Buxar
Boksa	Boksa	Buxar
Burhadih	Paliya	Chausa
Chausa	Chausa	Chausa
Chhotka Nuawan	Chhotka Nuwan	Buxar
Chundi	Chundi	Chausa
Churamanpur	Churamanpur	Buxar
Dahiwar	Sonbarsa	Buxar
Dalsagar	Dalsagar	Buxar
Darappur	Churamanpur	Buxar

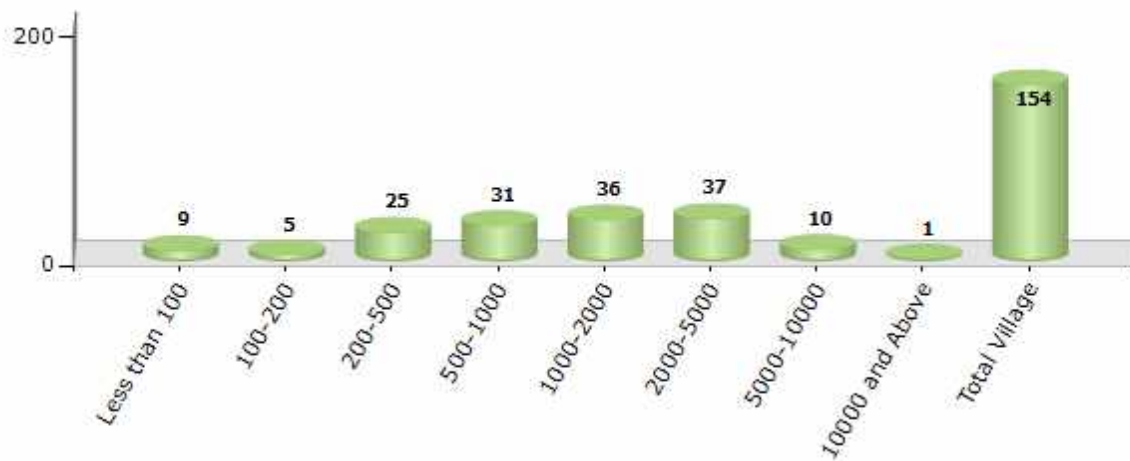
Contd....

Demographics

Number of Villages by Population Size - 2011

Less than 100	100-200	200-500	500-1000	1000-2000	2000-5000	5000-10000	10000 and Above	Total Village
9	5	25	31	36	37	10	1	154

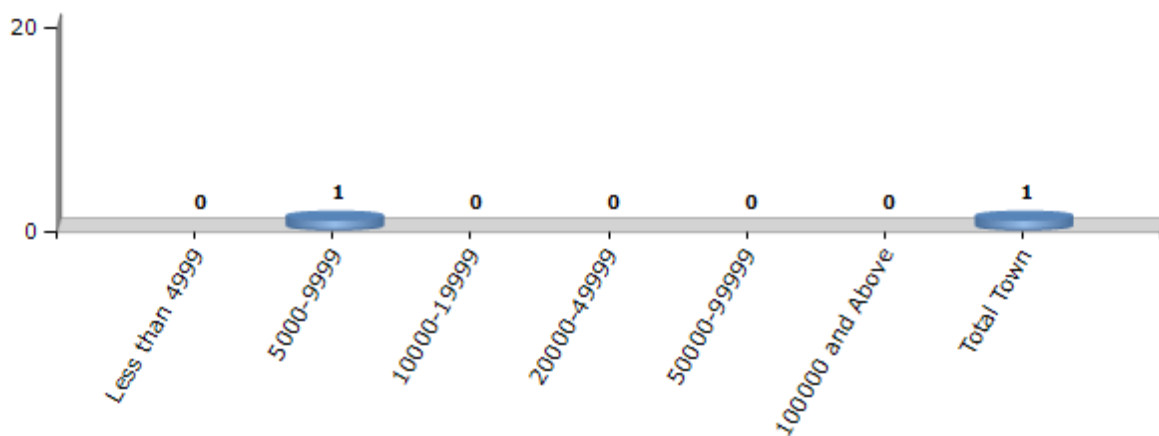
Number of Villages by Population Size - 2011



Number of Towns by Population Size - 2011

Less than 4999	5000-9999	10000-19999	20000-49999	50000-99999	100000 and Above	Total Town
0	1	0	0	0	0	1

Number of Towns by Population Size - 2011



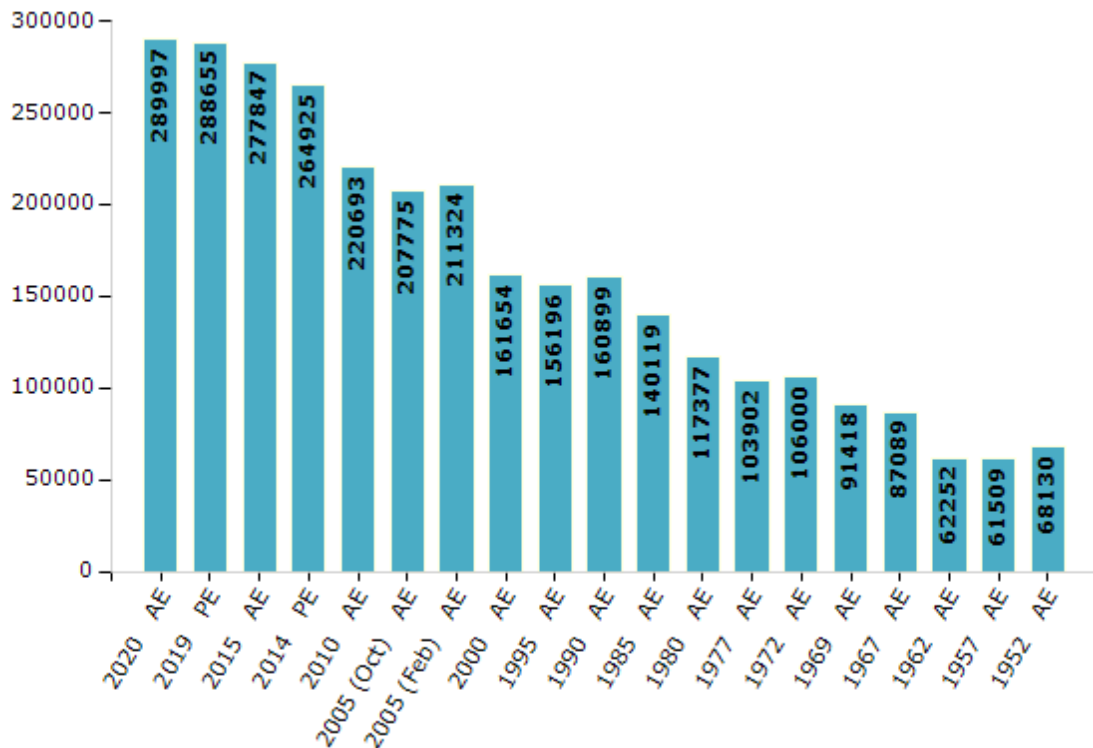
**Electoral Features**

**Electors by Male & Female**

Year	Male	Female	Others	Total
2020 AE	154389	135602	6	289997
2019 PE	153628	135021	6	288655
2015 AE	148593	129248	6	277847
2014 PE	141349	123572	4	264925
2010 AE	119205	101488	0	220693
2009 PE	-	-	-	-
2005 (Oct) AE	114514	93261	-	207775
2005 (Feb) AE	116768	94556	-	211324
2004 PE	-	-	-	-
2000 AE	88908	72746	-	161654
1999 PE	-	-	-	-

Year	Male	Female	Others	Total
1995 AE	82785	73411	-	156196
1990 AE	89676	71223	-	160899
1985 AE	74702	65417	-	140119
1980 AE	64628	52749	-	117377
1977 AE	55968	47934	-	103902
1972 AE	64562	41438	-	106000
1969 AE	47587	43831	-	91418
1967 AE	-	-	-	87089
1962 AE	-	-	-	62252
1957 AE	-	-	-	61509
1952 AE	-	-	-	68130

Number of Electors



**Note :** AE : Assembly Election, PE : Assembly Segment of Parliamentary Election



## Historical Summary Election Results

### Summary Result of Assembly Election - 2015

Candidate Name	Party	Votes	Votes %
Sanjay Kumar Tiwari Alias Munna Tiwari	INC	66527	41.43
Pradeep Dubey	BJP	56346	35.09
Saroj Kumar Rajbhar	BSP	15298	9.53
Bhagwati Prasad Srivastva	CPI	2786	1.73
Ashok Kumar Singh	IND	2491	1.55
Manoj Kumar Singh	IND	1738	1.08
Aravind Kumar Pandey	IND	1512	0.94
Ramesar Noniya	SHS	1473	0.92
Shivji Pandey	IND	1352	0.84
Dhirendra Kumar Choudhary	CPM	1316	0.82
Dr. Shobh Nath Ram Anokha	BMUP	836	0.52
Gorakh Nath Rajbhar	IND	668	0.42
Ajay Kumar Mishra	IND	635	0.4
Baban Singh	SASAPT	598	0.37
Seema Singh	IND	597	0.37
Shivnath Gandhi	IND	554	0.34
Ashwini Kumar Rai	AVIRP	481	0.3
Umashankar Pandey	IND	460	0.29
Surya Kumar Yadav	SP	440	0.27
Sankat Mochchan Pandey	IND	398	0.25
Usha Dubey	HCP	378	0.24
Dhananjay Kumar Dubey	SKLP	371	0.23
Deo Narayan Singh Yadav	IND	371	0.23
Prabhu Nath Yadav	IND	358	0.22
Tafir Husain	HVD	335	0.21
Deo Narayan Ojha	C(S)	330	0.21
Nirmala Devi	IND	319	0.2
Mahesh Chaubey	IND	317	0.2
Govind Singh	IND	311	0.19
	NOTA	998	0.62

## Polling Station Level Election Results

### Number and Name of Polling Stations (PS) (2020)

Number of Polling Stations	Name of Polling Stations	Number of Polling Stations	Name of Polling Stations
1	M.V. College, Buxar (Baya Bhag)	15A	M. P. Uchch Vidyalaya, Buxar (Purvi Bhag) Kamra No-6
2	M.V. College, Buxar (Daya Bhag)	16	M. P. Uchch Vidyalaya (Pashchimi Bhag) Kamra No-8
3	Indira Uchcha Vidyalay, Buxar	16A	M. P. Uchch Vidyalaya (Pashchimi Bhag) Kamra No-8
4	Indira Uchcha Vidyalaya, Buxar (Daya Bhag)	17	M. P. Uchch Vidyalaya, Buxar (Dakshini Bhag) Kamra No-10
5	Vishwamitra Madhya Vidyalay Charitravan, Buxar (Daya Bhag)	17A	M. P. Uchch Vidyalaya, Buxar (Dakshini Bhag) Kamra No-10
5A	Vishwamitra Madhya Vidyalay Charitravan, Buxar (Daya Bhag)	18	M. P. Uchch Vidyalaya, Buxar (Madhya Bhag)
6	Vidyut Apurti Awar Pramandal Karyalay (Uttari Bhag)	19	M. P. Uchch Vidyalaya, Buxar (Kamara No.2)
6A	Vidyut Apurti Awar Pramandal Karyalay (Uttari Bhag)	20	Vakalat Khana Buxar
7	M.V College, Buxar (Room No. 3)	21	Karyalay Nagar Parishad, Buxar (Daya Bhag)
7A	M.V College, Buxar (Room No. 3)	22	Karyalay Nagar Parishad, Buxar (Baya Bhag)
8	M.V College, Buxar (Manas Bhawan)	23	Nibandhan Karyalay, Buxar
8A	M.V College, Buxar (Manas Bhawan)	24	Balika Uchch Vidyalaya Buxar (Uttari Bhag) Kamra No-10
9	Karyalay Karyapalak Abhiyanta Vidyut Board (Baya Bhag)	24A	Balika Uchch Vidyalaya Buxar (Uttari Bhag) Kamra No-10
10	Karyalay Karyapalak Abhiyanta Vidyut Board (Madhya Bhag)	25	Balika Uchch Vidyalaya Buxar (Pashchimi Bhag) Kamra No-02
11	Karyalay Karyapalak Abhiyanta Vidyut Board (Daya Bhag)	25A	Balika Uchch Vidyalaya Buxar (Pashchimi Bhag) Kamra No-02
12	Karyalay Karapalak Abhiyanta Nahar Vibhag, Buxar (Baya Bhag)	26	Anusuchit Jati Prathmik Vidyalaya Mathiya (Purvi Bhag)
12A	Karyalay Karapalak Abhiyanta Nahar Vibhag, Buxar (Baya Bhag)	27	Anusuchit Jati Prathmik Vidyalaya Mathiya (Madhya Bhag)
13	Jahawar Madhya Vidyalay Buxer (Kamra No-1)	28	Anusuchit Jati Prathmik Vidyalaya Mathiya (Pashchimi Bhag)
13A	Jahawar Madhya Vidyalay Buxer (Kamra No-1)	29	Karyalaya Bihar Rajya Jal Parishad Vishwas Board (Uttari Bhag)
14	Jahawar Madhya Vidyalay Buxer (Kamra No-3)	29A	Karyalaya Bihar Rajya Jal Parishad Vishwas Board (Uttari Bhag)
15	M. P. Uchch Vidyalaya, Buxar (Purvi Bhag) Kamra No-6	30	Karpuri Thakur Vidhi Mahavidyalaya, Buxar (Madhya Bhag) Kamra No-20

Contd....

**Polling Station Level Election Results**

**Polling Station-wise Votes Secured by Overall Top Five Parties in Buxar Assembly in Assembly Election (AE) under Buxar Parliamentary Constituency in Bihar (2020)**

Number of Polling Station	Winner - Sanjay Kr. Tiwari @ Munna Tiwari (INC)	Runner-up - Parshuram Chaubey (BJP)	3rd - Nirmal Kumar Singh (RLSP)	4th - Aakash Kumar Singh (IND)	5th - Ravi Raj (IND)	NOTA	Other	Total Votes Secured
25A	79	182	1	27	0	2	20	311
26	235	150	96	27	12	17	25	562
27	314	154	7	48	7	6	18	554
28	116	182	0	26	2	2	5	333
29	153	109	14	12	6	3	20	317
29A	91	164	10	34	5	2	17	323
30	109	131	18	8	1	4	5	276
30A	102	129	13	9	2	5	3	263
31	88	110	4	6	0	3	8	219
31A	62	148	4	9	1	0	7	231
32	245	163	18	28	6	3	37	500
33	70	131	3	8	1	2	13	228
33A	70	124	0	11	0	1	15	221
34	51	155	5	18	0	1	11	241
34A	44	119	0	23	1	1	12	200
35	123	173	3	74	3	3	11	390
35A	118	152	1	56	2	6	6	341
36	44	153	4	16	2	0	7	226
36A	76	154	4	25	5	2	2	268
37	115	93	2	25	5	2	15	257
37A	60	122	3	16	1	3	14	219
38	134	251	4	48	5	5	40	487
39	193	162	2	41	2	4	13	417
39A	NV	NV	NV	NV	NV	NV	NV	NV
40	60	203	4	77	5	2	4	355
40A	72	183	2	39	7	3	5	311
41	199	63	21	21	5	0	12	321
41A	105	116	15	18	9	1	9	273
42	75	173	4	29	18	1	5	305
42A	78	170	16	23	15	2	6	310
43	224	49	33	11	1	3	10	331
43A	167	26	71	13	1	7	15	300
44	219	48	30	6	6	11	8	328
44A	167	32	31	6	5	4	5	250
45	275	63	69	15	6	4	22	454

Contd....

## Polling Station Level Election Results

### Winner, Runner-up and 3rd Party Position & Winning Margin According to Polling Stations in Buxar Assembly in Assembly Election (AE) under Buxar Parliamentary Constituency in Bihar (2020)

Polling Station Number	Winner Party	Winner Votes (%)	Runner-up Party	Runner-up Votes (%)	Winning Margin Votes (%)	Third Party	Third Party Votes (%)	Other Votes (%)
46	INC	226 (75.08)	BJP	32 (10.63)	194 (64.45)	RLSP	19 (6.31)	24 (7.97)
47	INC	288 (56.14)	BJP	128 (24.95)	160 (31.19)	IND (AKS)	32 (6.24)	65 (12.67)
48	INC	155 (37.8)	BJP	151 (36.83)	4 (0.97)	IND (AKS)	51 (12.44)	53 (12.93)
49	BJP	261 (69.41)	INC	71 (18.88)	190 (50.53)	IND (AKS)	19 (5.05)	25 (6.65)
49A	INC	173 (52.27)	BJP	123 (37.16)	50 (15.11)	IND (AKS)	14 (4.23)	21 (6.34)
50	INC	231 (59.69)	BJP	107 (27.65)	124 (32.04)	RLSP	24 (6.2)	25 (6.46)
50A	BJP	157 (43.01)	INC	141 (38.63)	16 (4.38)	RLSP	25 (6.85)	42 (11.51)
51	BJP	199 (52.79)	INC	128 (33.95)	71 (18.84)	RLSP	21 (5.57)	29 (7.69)
51A	BJP	216 (55.38)	INC	121 (31.03)	95 (24.35)	RLSP	25 (6.41)	28 (7.18)
52	BJP	194 (52.57)	INC	117 (31.71)	77 (20.86)	IND (AKS)	24 (6.5)	34 (9.21)
53	INC	122 (43.26)	BJP	104 (36.88)	18 (6.38)	RLSP	34 (12.06)	22 (7.8)
53A	INC	227 (59.11)	BJP	107 (27.86)	120 (31.25)	RLSP	18 (4.69)	32 (8.33)
54	BJP	157 (51.48)	INC	105 (34.43)	52 (17.05)	IND (AKS)	15 (4.92)	28 (9.18)
54A	BJP	141 (52.42)	INC	102 (37.92)	39 (14.5)	IND (AKS)	9 (3.35)	17 (6.32)
55	INC	168 (44.8)	BJP	146 (38.93)	22 (5.87)	RLSP	35 (9.33)	26 (6.93)
56	BJP	131 (47.99)	RLSP	79 (28.94)	52 (19.05)	INC	40 (14.65)	23 (8.42)
56A	BJP	136 (54.18)	RLSP	54 (21.51)	82 (32.67)	INC	50 (19.92)	11 (4.38)
57	BJP	92 (46.23)	INC	51 (25.63)	41 (20.6)	RLSP	32 (16.08)	24 (12.06)
57A	BJP	76 (37.44)	INC	63 (31.03)	13 (6.41)	RLSP	38 (18.72)	26 (12.81)
58	BJP	103 (34.22)	RLSP	96 (31.89)	7 (2.33)	INC	80 (26.58)	22 (7.31)
59	INC	183 (52.74)	BJP	63 (18.16)	120 (34.58)	RLSP	55 (15.85)	46 (13.26)
59A	BJP	168 (43.98)	INC	83 (21.73)	85 (22.25)	RLSP	73 (19.11)	58 (15.18)
60	INC	118 (37.94)	BJP	85 (27.33)	33 (10.61)	RLSP	51 (16.4)	57 (18.33)
60A	BJP	121 (39.8)	INC	114 (37.5)	7 (2.3)	RLSP	35 (11.51)	34 (11.18)
61	BJP	166 (51.88)	INC	74 (23.13)	92 (28.75)	IND (AKS)	50 (15.63)	30 (9.38)
61A	BJP	113 (32.94)	INC	103 (30.03)	10 (2.91)	IND (AKS)	70 (20.41)	57 (16.62)
62	INC	211 (52.62)	BJP	105 (26.18)	106 (26.44)	IND (AKS)	22 (5.49)	63 (15.71)
62A	INC	125 (42.37)	BJP	82 (27.8)	43 (14.57)	IND (AKS)	32 (10.85)	56 (18.98)
63	INC	180 (40)	BJP	163 (36.22)	17 (3.78)	IND (AKS)	40 (8.89)	67 (14.89)
64	NV	NV (NV)	NV	NV (NV)	NV (NV)	NV	NV (NV)	NV (NV)
64A	BJP	108 (42.86)	INC	102 (40.48)	6 (2.38)	RLSP	24 (9.52)	18 (7.14)
65	BJP	106 (41.9)	INC	92 (36.36)	14 (5.54)	RLSP	29 (11.46)	26 (10.28)
65A	INC	93 (39.24)	BJP	77 (32.49)	16 (6.75)	RLSP	42 (17.72)	25 (10.55)
66	BJP	115 (44.75)	INC	80 (31.13)	35 (13.62)	RLSP	41 (15.95)	21 (8.17)
66A	BJP	111 (45.12)	INC	89 (36.18)	22 (8.94)	RLSP	31 (12.6)	15 (6.1)

Contd....

## Socio-Economic Amenities - Rural

### Access to Education Facilities

Particulars	Number of Villages (% of Population)				
	Available	Not Available	If Not Available (Distance of Nearest Facility)		
			A	B	C
Govt. Primary School	140 (99)	14 (1)	13 (1)	0 (0)	0 (0)
Private Primary School	15 (15)	139 (85)	0 (0)	0 (0)	0 (0)
Govt. Middle School	59 (66)	95 (34)	87 (31)	2 (1)	0 (0)
Private Middle School	11 (10)	143 (90)	1 (1)	0 (0)	0 (0)
Govt. Secondary School	16 (22)	138 (78)	97 (53)	26 (13)	0 (0)
Private Secondary School	3 (8)	151 (92)	12 (11)	2 (1)	0 (0)
Govt. Senior Secondary School	4 (3)	150 (97)	87 (50)	33 (26)	0 (0)
Private Senior Secondary School	3 (2)	151 (98)	25 (18)	3 (2)	0 (0)
Govt. Arts and Science Degree College	2 (4)	152 (96)	61 (46)	89 (49)	0 (0)
Private Arts and Science Degree College	2 (1)	152 (99)	0 (0)	0 (0)	0 (0)
Govt. Engineering College	0 (0)	154 (100)	0 (0)	0 (0)	0 (0)
Private Engineering College	0 (0)	154 (100)	0 (0)	0 (0)	154 (100)
Govt. Medicine College	0 (0)	154 (100)	0 (0)	0 (0)	102 (69)
Private Medicine College	0 (0)	154 (100)	0 (0)	22 (14)	30 (16)
Govt. Management Institute	0 (0)	154 (100)	0 (0)	0 (0)	149 (96)
Private Management Institute	0 (0)	154 (100)	1 (0)	0 (0)	4 (4)
Govt. Polytechnic	0 (0)	154 (100)	0 (0)	0 (0)	149 (96)
Private Polytechnic	0 (0)	154 (100)	1 (0)	0 (0)	4 (4)
Govt. Vocational Training School/ITI	0 (0)	154 (100)	0 (0)	48 (32)	106 (68)
Private Vocational Training School/ITI	0 (0)	154 (100)	0 (0)	0 (0)	0 (0)
Govt. Non Formal Training Centre	1 (1)	153 (99)	0 (0)	31 (18)	119 (80)
Private Non Formal Training Centre	0 (0)	154 (100)	0 (0)	2 (1)	1 (0)
Govt. School For Disabled	0 (0)	154 (100)	0 (0)	0 (0)	154 (100)
Private School For Disabled	0 (0)	154 (100)	0 (0)	0 (0)	0 (0)
Government Others	0 (0)	154 (100)	0 (0)	0 (0)	154 (100)
Private Others	0 (0)	154 (100)	0 (0)	0 (0)	0 (0)

Note : Distance A : Less than 5 km; B : Between 5-10 km; C : 10+ km.; Source : Data Analysis is based on 2011 Census.

## DISCLAIMER

The Terms of Use and Disclaimer of Datanet India Private Limited (hereinafter referred to as "Datanet") for use of this analysis report of **Buxar Assembly Constituency (Buxar Vidhan Sabha)** :-

1. **Assembly Factbook™** is a Registered Trade Mark owned by Datanet.
2. All the maps are sketched and graphical representation only and have not been drawn to the scale and also not to represent the actual geographical area or boundary of the unit.
3. The data for the aforesaid analysis is based on authentic sources and has been culled from the various publications of Census, CSO and NSSO for district and block level data, various central and state government departments, Central & State Elections Commissions and the concerned Returning Officers' releases, Electoral Rolls, Election results and allied publications, internal assessment, surveys, estimates and analysis. Therefore, certain adjustment of data at micro level may have been done to arrive closer to the macro data.
4. Data have been provided on an "As Is" and "As AVAILABLE" basis
5. The colours shown in the maps or diagram and charts of a particular party, alliance or AC are indicative and do not represent them.
6. This publication which includes maps, sheets, graphs and data would be the property under copyright of Datanet only. The user may use these for its internal study, analysis and research purposes. It's public display, re-selling or any commercial uses by the user are not allowed.
7. Datanet has taken due care and caution in compilation and processing of data and allied information, but does not guarantee the accuracy, adequacy or completeness of any information/analysis and will be not responsible for any errors or omissions or for the results obtained from the use of such information/analysis.
8. All the contents for the publication have been culled from various authentic sources and Datanet reasonably believes such sources to be reliable, but does not make any representations, express or implied as to the accuracy or fitness of use of such information. The information or contents of the information/analysis do not constitute advice and should not be relied upon in making (or refraining from making) any decision. Any reliance placed upon the information provided by Datanet is the sole responsibility and strictly at the user's risk.
9. In no event will Datanet be liable for any damages (including, without limitation, damages for loss of business projects, or loss of profits) arising in contract, tort or otherwise from the use of or inability to use any of its contents, or from any action taken (or refrained from being taken) as a result of using the analysis or any of its contents. Datanet its directors, owners, editors, officials, employees, distributor and agents or any associate will not be liable for any errors in the information contained or any consequences arising from the use of the contents of the provided information/analysis.
10. If any provision of these terms and conditions is held invalid or illegal or unenforceable for any reason by any court of competent jurisdiction, such provision shall be severed and the remainder of provisions of the terms and conditions shall continue in full force and effect as if the Term of Use had been executed with the invalid, illegal or unenforceable provision eliminated.
11. If there are any discrepancies in the information provided, please bring it to attention of Datanet for suitable rectification measures.

**Buy Online This Complete Book At**  
**Datanet India eBooks Store**

[www.indiastatpublications.com](http://www.indiastatpublications.com)

or go directly at

[http://www.indiastatpublications.com/  
Assembly\\_factbook/Bihar/Buxar/ Buxar](http://www.indiastatpublications.com/Assembly_factbook/Bihar/Buxar/Buxar)

 **india**stat**elections**

ISBN: 978-93-5301-828-3

