



Bihar

# Assembly Factbook™

Dinara Assembly Constituency



Key Electoral Data of Dinara  
Assembly Constituency (Vidhan Sabha)

Bihar

# Assembly Factbook™

Dinara Assembly Constituency



Dinara Vidhan Sabha

## **Editor & Director**

Dr. R.K. Thukral

## **Research Editor**

Dr. Shafeeq Rahman

## **Compiled, Researched and Published by Datanet India Pvt. Ltd.**

D-100, 1st Floor,

Okhla Industrial Area, Phase-I,  
New Delhi- 110020.

Ph.: 91-11- 43580781-84

Email : support@indiastatpublications.com

Website : www.indiastatelections.com

## **Online Book Store :**

www.indiastatpublications.com

**Report No. :** AFB/BR-210-0125

**ISBN :** 978-93-5301-833-7

**First Edition :** January, 2018

**Eighth Updated Edition :** January, 2025

**Price :** Rs. 11500/-

US\$ 310

**© Datanet India Pvt. Ltd.**

All rights reserved. No part of this book may be reproduced, stored in a retrieval system or transmitted in any form or by any means, mechanical photocopying, photographing, scanning, recording or otherwise without the prior written permission of the publisher. Please refer to Disclaimer at page no. 271 for the use of this publication.

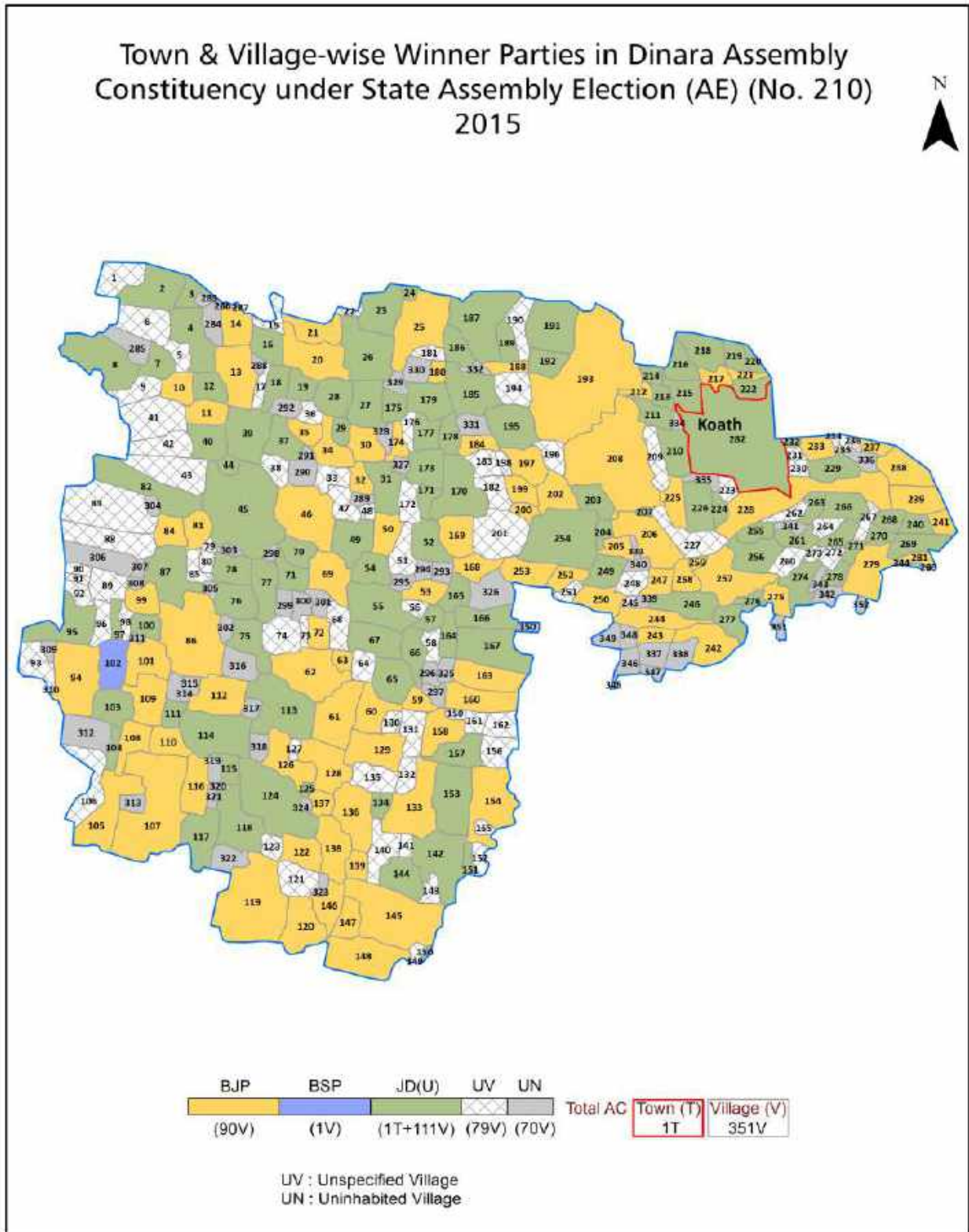
Printed in India

# Contents

No.	Particulars	Page No.
	<b>Introduction</b>	
1	Assembly Constituency - (Vidhan Sabha) at a Glance   Features of Assembly as per Delimitation Commission of India (2008)	1-2
	<b>Location and Political Maps</b>	
2	Location Map   Boundaries of Assembly Constituency - (Vidhan Sabha) in District   Boundaries of Assembly Constituency under Parliamentary Constituency - (Lok Sabha)   Town & Village-wise Winner Parties- 2024, 2020, 2019, 2015, 2014, 2010 and 2009	3-11
	<b>Administrative Setup (2011)</b>	
3	District   Sub-district   Towns   Villages   Inhabited Villages   Uninhabited Villages   Village Panchayat   Intermediate Panchayat	12-26
	<b>Demographics (2011)</b>	
4	Population   Households   Rural/Urban Population   Towns and Villages by Population Size   Sex Ratio (Total & 0-6 Years)   Religious Population   Social Population   Literacy Rate	27-28
	<b>Electoral Features</b>	
5	Important Dates of Last Elections Held   Electors by Gender   Service Electors   Voters   Voters Turnout   Polling Stations & Average Number of Electors per Polling Station   Electors by Age Group   Present Elected Representatives	29-34
	<b>Historical Summary Election Results</b>	
6	Vote Share of Major Parties   Winning Margin (Number & Percentage)   Polarity of Parties   Summary Result of Assembly Segment of Parliamentary Elections 2024, 2019, 2014, 2009, 2004 and 1999   Summary Result of Assembly Elections 2020, 2015, 2010, 2005 (Oct), 2005 (Feb), 2000, 1995, 1990, 1985, 1980, 1977, 1972, 1969, 1967, 1962, 1957 and 1952	35-61
	<b>Polling Station Level Election Results</b>	
7	Name and Number of Polling Station 2024, 2020, 2019, 2015, 2014, 2010 and 2009   Polling Station-wise Electors, Voters & Voters Turnout 2024, 2020, 2019, 2015, 2014, 2010 and 2009   Polling Station wise Elections Results 2024, 2020, 2019, 2015, 2014, 2010 and 2009	62-250
	<b>Share of Assembly Constituency</b>	
8	Share of Assembly Constituency - (Vidhan Sabha) in State, District and Parliamentary Constituency - (Lok Sabha)	251
	<b>Socio-Economic Amenities (2011)</b>	
9	Access to Administrative Units   Agricultural, Manufacturing and Industrial Commodities   Demographic Indicators   Education   Health & Manpower   Drinking Water Supply   Sanitation   Entertainment and Recreations Infrastructure   Power   Food Allocation Distribution and Marketing of Agriculture Commodities Infrastructure   Transport and Road Infrastructure   Communication   Banking and Financial Services   Land Use   Irrigation Source	253-267
10	<b>Abbreviation &amp; Sources</b>	268-270
11	<b>Disclaimer</b>	271



Location & Political Map



## Administrative Setup

### List of Village Panchayat & Intermediate Panchayat (Block) Name - 2011

Village Name	Village Panchayat Name	Intermediate Panchayat Name
Agreer Kalan	Agarer Kala	Suryapura
Ahir Chaunri	Usari	Dawath
Ahirawan	Rajpur	Dinara
Akorha	Jamsona	Dawath
Aliganj	Balihar	Suryapura
Amuwa	Tenuaj	Dinara
Angrer Khurd	Agarer Kala	Suryapura
Anhar	Shiobahar	Suryapura
Ankorha	Akodha	Dinara
Anwarhi	Jamsona	Dawath
Arang	Arang	Dinara
Arila Raghunathpur	Sarawan	Dinara
Arthu	Bhara Sara	Dinara
Asia	Rajpur	Dinara
Babhanaul	Babhanaul	Dawath
Babhandiha	Samhuti	Dinara
Babhani	Itwan	Dawath
Bahuara	Itwan	Dawath
Bairia	Sahi Naun	Dawath
Bairipur	Balia	Dinara
Bairiya	Itwan	Dawath
Bakra	Gunsej	Dinara
Balia	Balia	Dinara
Balihar	Balihar	Suryapura
Baradi	Lilwach	Dinara
Bararhi Kalan	Jamrodh	Dinara
Bararhi Khurd	Jamrodh	Dinara
Bardiha	Tenuaj	Dinara
Bariyarpur	Akodha	Dinara

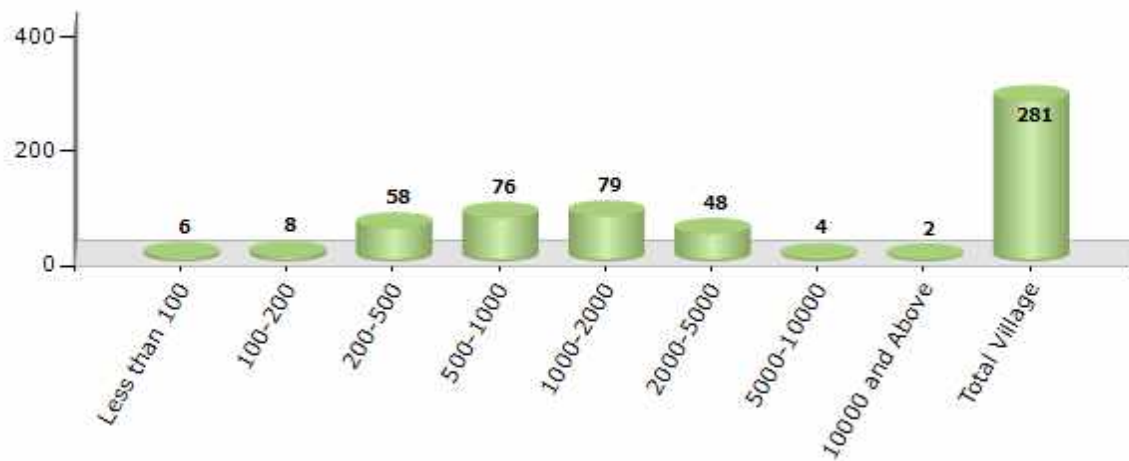
Contd....

## Demographics

### Number of Villages by Population Size - 2011

Less than 100	100-200	200-500	500-1000	1000-2000	2000-5000	5000-10000	10000 and Above	Total Village
6	8	58	76	79	48	4	2	281

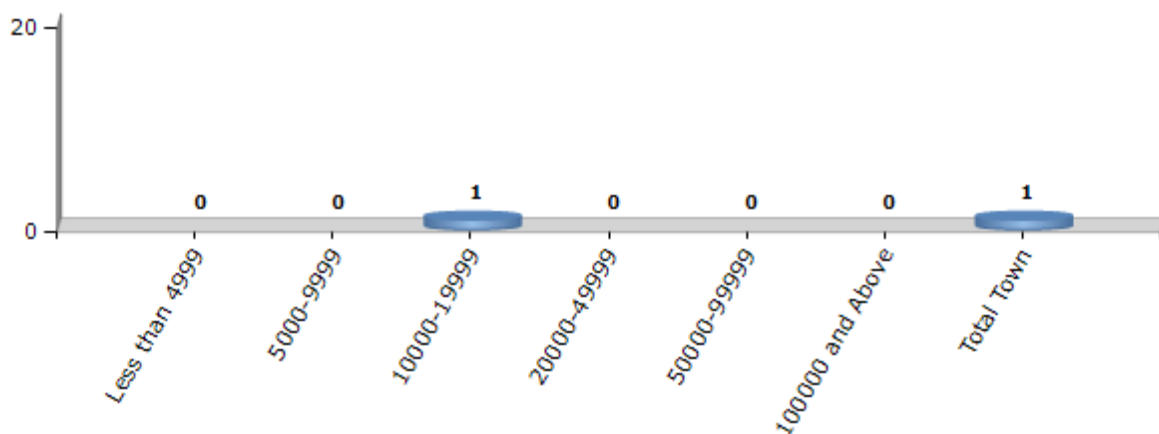
Number of Villages by Population Size - 2011



### Number of Towns by Population Size - 2011

Less than 4999	5000-9999	10000-19999	20000-49999	50000-99999	100000 and Above	Total Town
0	0	1	0	0	0	1

Number of Towns by Population Size - 2011

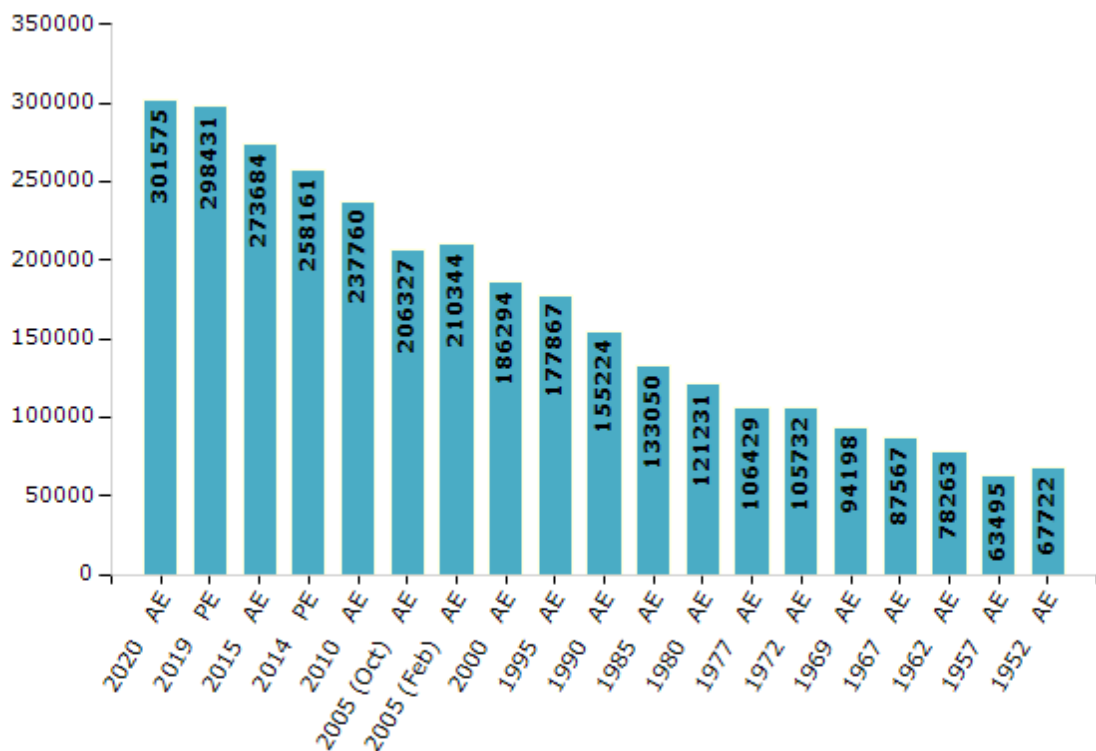


## Electoral Features

### Electors by Male & Female

Year	Male	Female	Others	Total	Year	Male	Female	Others	Total
2020 AE	159091	142478	6	301575	1995 AE	93330	84537	-	177867
2019 PE	157456	140970	5	298431	1990 AE	84906	70318	-	155224
2015 AE	147441	126238	5	273684	1985 AE	70953	62097	-	133050
2014 PE	138196	119963	2	258161	1980 AE	64450	56781	-	121231
2010 AE	128018	109742	0	237760	1977 AE	55825	50604	-	106429
2009 PE	-	-	-	-	1972 AE	55699	50033	-	105732
2005 (Oct) AE	111317	95010	-	206327	1969 AE	48896	45302	-	94198
2005 (Feb) AE	112774	97570	-	210344	1967 AE	-	-	-	87567
2004 PE	-	-	-	-	1962 AE	-	-	-	78263
2000 AE	100706	85588	-	186294	1957 AE	-	-	-	63495
1999 PE	-	-	-	-	1952 AE	-	-	-	67722

Number of Electors



Note : AE : Assembly Election, PE : Assembly Segment of Parliamentary Election



## Historical Summary Election Results

### Summary Result of Assembly Election - 2015

Candidate Name	Party	Votes	Votes %
Jai Kumar Singh	JD(U)	64699	42.98
Rajendra Prasad Singh	BJP	62008	41.19
Binod Kumar Choubey	SHS	4265	2.83
Sunil Kumar Paswan	IND	3774	2.51
Achche Lal Ram	CPI(ML)(L)	2769	1.84
Sek Hamahatak Alam	IND	2757	1.83
Manoj Kumar Singh	IND	2234	1.48
Jawahar Singh Yadav	BSP	1874	1.24
Raghunath Singh	CPI	1468	0.98
Sanjeev Kumar	IND	854	0.57
Lal Babu Singh	SSD	625	0.42
Bhupesh Singh	IND	597	0.4
Mithlesh Kumar	IND	574	0.38
Dinesh Paswan	IND	440	0.29
Arvind Kumar Mishra	IND	271	0.18
Ajay Kumar Singh	SWAP	269	0.18
Kashi Nath Singh Amai	SP	263	0.17
	NOTA	798	0.53

## Polling Station Level Election Results

### Number and Name of Polling Stations (PS) (2020)

Number of Polling Stations	Name of Polling Stations	Number of Polling Stations	Name of Polling Stations
1	Utkramit Madhya Vidyalay Suratapur Dakshin Bhag	13	Prathamik Vidyalay Laheri
1A	Utkramit Madhya Vidyalay Suratapur Dakshin Bhag	14	Prathamik Vidyalay Ishwarpura
2	Utkramit Madhya Vidyalay Suratapur Uttri Bhag	15	Prathamik Vidyalay Belahan
2A	Utkramit Madhya Vidyalay Suratapur Uttri Bhag	15A	Prathamik Vidyalay Belahan
3	Prathamik Vidyalay Gangadhi	16	Prathamik Vidyalay Bensagar Pashchimi Bhag
3A	Prathamik Vidyalay Gangadhi	17	Prathamik Vidyalay Bensagar Purvi Bhag
4	Prathamik Vidyalay Maira	18	Prathamik Vidyalay Pogadhi
5	Bapu Smriti Nagesh Uchcha Vidyalay Sainsad Pashchim Bhag	19	Madhya Vidyalay Medanipur Paschmi Bhag
5A	Bapu Smriti Nagesh Uchcha Vidyalay Sainsad Pashchim Bhag	20	Madhy Vidyalay Medanipur Purvi Bhag
6	Bapu Smriti Nagesh Uchcha Vidyalay Saisad Purwi Bhag	20A	Madhy Vidyalay Medanipur Purvi Bhag
6A	Bapu Smriti Nagesh Uchcha Vidyalay Saisad Purwi Bhag	21	Utkramit Madhya Vidyalay Chorpokhar English Purvi Bhag
7	Prathamik Vidyalay Dahigana	21A	Utkramit Madhya Vidyalay Chorpokhar English Purvi Bhag
7A	Prathamik Vidyalay Dahigana	22	Utkramit Madhya Vidyalay Chorpokhar English Paschami Bhag
7A	Utkramit Madhya Vidyalay Sarna	23	Prathamik Vidyalay Manoharpur
8	Prathamik Vidyalay Dumara	24	Madhya Vidyalay Badsara Uttar Bhag
9	Madhya Vidyalay Bisikala Uttar Bhag	25	Madhya Vidyalay Badsara Dakshin Bhag
9A	Madhya Vidyalay Bisikala Uttar Bhag	26	Sarvodaya Uchch Vidyalay Ganjbhadasara
10	Madhya Vidyalaya Bisikala Dakshin Bhag	26A	Sarvodaya Uchch Vidyalay Ganjbhadasara
11	Prathamik Vidyalay Bisikhurd	27	Madhya Vidyalay Arthu
12	Madhya Vidyalay Koiriya	27A	Madhya Vidyalay Arthu
12A	Madhya Vidyalay Koiriya	28	Prathamik Vidyalay Panjari

Contd....

## Polling Station Level Election Results

### Polling Station-wise Votes Secured by Overall Top Five Parties in Dinara Assembly in Assembly Election (AE) under Buxar Parliamentary Constituency in Bihar (2020)

Number of Polling Station	Winner - Vijay Kumar Mandal (RJD)	Runner-up - Rajendra Prasad Singh (LJP)	3rd - Jai Kumar Singh (JD(U))	4th - Rajesh Singh (RLSP)	5th - Rajesh Kumar Ram (IND)	NOTA	Other	Total Votes Secured
24	126	119	131	70	5	12	27	490
25	181	153	136	17	4	1	20	512
26	69	102	151	9	3	1	20	355
26A	115	136	136	6	1	1	13	408
27	41	142	65	50	0	3	8	309
27A	108	109	84	38	6	7	33	385
28	109	348	51	12	5	0	21	546
29	74	64	30	135	1	6	20	330
30	49	44	95	19	0	1	16	224
30A	62	53	73	21	1	2	13	225
31	64	60	200	4	2	4	35	369
32	199	65	39	57	7	8	25	400
32A	84	192	86	2	4	2	18	388
33	37	151	41	6	1	2	11	249
33A	28	108	24	115	1	1	14	291
34	389	74	17	22	2	2	44	550
35	161	72	77	25	7	6	31	379
35A	123	84	71	28	4	1	22	333
36	143	140	32	143	1	1	9	469
37	158	232	6	17	13	4	11	441
38	54	212	101	10	3	0	49	429
39	16	150	108	20	2	0	7	303
39A	12	203	130	1	6	0	4	356
40	109	125	49	0	0	1	7	291
40A	101	93	56	3	3	4	17	277
41	106	125	169	13	18	2	43	476
42	103	40	143	39	4	1	36	366
43	108	129	39	20	5	2	17	320
43A	39	131	64	21	2	1	8	266
44	202	58	21	58	2	7	25	373
45	169	142	16	34	6	5	28	400
45A	368	31	2	4	1	12	24	442
46	79	203	14	18	1	0	10	325
47	168	148	36	43	97	6	146	644
48	66	138	66	24	2	5	33	334

Contd....

## Polling Station Level Election Results

### Winner, Runner-up and 3rd Party Position & Winning Margin According to Polling Stations in Dinara Assembly in Assembly Election (AE) under Buxar Parliamentary Constituency in Bihar (2020)

Polling Station Number	Winner Party	Winner Votes (%)	Runner-up Party	Runner-up Votes (%)	Winning Margin Votes (%)	Third Party	Third Party Votes (%)	Other Votes (%)
49	LJP	143 (39.72)	JD(U)	141 (39.17)	2 (0.55)	RJD	35 (9.72)	41 (11.39)
50	JD(U)	166 (45.86)	RJD	68 (18.78)	98 (27.08)	LJP	47 (12.98)	81 (22.38)
50A	RJD	160 (45.2)	JD(U)	104 (29.38)	56 (15.82)	LJP	35 (9.89)	55 (15.54)
51	RJD	162 (43.43)	LJP	131 (35.12)	31 (8.31)	JD(U)	47 (12.6)	33 (8.85)
51A	LJP	157 (42.66)	RJD	101 (27.45)	56 (15.21)	JD(U)	72 (19.57)	38 (10.33)
52	RJD	171 (47.11)	LJP	93 (25.62)	78 (21.49)	JD(U)	69 (19.01)	30 (8.26)
52A	LJP	193 (53.17)	RJD	102 (28.1)	91 (25.07)	JD(U)	33 (9.09)	35 (9.64)
53	JD(U)	139 (33.1)	RJD	133 (31.67)	6 (1.43)	LJP	118 (28.1)	30 (7.14)
54	RJD	260 (76.7)	LJP	41 (12.09)	219 (64.61)	JAPL	6 (1.77)	32 (9.44)
55	LJP	210 (46.67)	RJD	99 (22)	111 (24.67)	JD(U)	58 (12.89)	83 (18.44)
56	RJD	152 (41.3)	RLSP	88 (23.91)	64 (17.39)	LJP	74 (20.11)	54 (14.67)
56A	RLSP	173 (44.13)	RJD	99 (25.26)	74 (18.87)	LJP	77 (19.64)	43 (10.97)
57	RJD	304 (79.17)	LJP	28 (7.29)	276 (71.88)	JD(U)	19 (4.95)	33 (8.59)
58	RLSP	156 (42.05)	JD(U)	68 (18.33)	88 (23.72)	LJP	63 (16.98)	84 (22.64)
58A	LJP	145 (45.03)	JD(U)	103 (31.99)	42 (13.04)	RJD	40 (12.42)	34 (10.56)
59	LJP	187 (56.84)	JD(U)	50 (15.2)	137 (41.64)	RJD	48 (14.59)	44 (13.37)
59A	LJP	177 (49.03)	RJD	87 (24.1)	90 (24.93)	JD(U)	60 (16.62)	37 (10.25)
60	RLSP	216 (46.15)	RJD	175 (37.39)	41 (8.76)	LJP	41 (8.76)	36 (7.69)
60A	RJD	183 (38.53)	LJP	154 (32.42)	29 (6.11)	RTJPS	57 (12)	81 (17.05)
61	JD(U)	114 (30.24)	RJD	110 (29.18)	4 (1.06)	LJP	94 (24.93)	59 (15.65)
61A	RJD	156 (40.94)	RLSP	128 (33.6)	28 (7.34)	LJP	52 (13.65)	45 (11.81)
62	LJP	130 (35.14)	RJD	100 (27.03)	30 (8.11)	JD(U)	67 (18.11)	73 (19.73)
62A	RJD	180 (43.17)	LJP	101 (24.22)	79 (18.95)	RLSP	67 (16.07)	69 (16.55)
63	LJP	173 (40.9)	RLSP	102 (24.11)	71 (16.79)	RJD	86 (20.33)	62 (14.66)
64	LJP	188 (50.95)	JD(U)	109 (29.54)	79 (21.41)	RJD	47 (12.74)	25 (6.78)
64A	LJP	206 (52.96)	RJD	84 (21.59)	122 (31.37)	RLSP	56 (14.4)	43 (11.05)
65	LJP	100 (31.65)	RJD	81 (25.63)	19 (6.02)	JD(U)	71 (22.47)	64 (20.25)
65A	RJD	139 (40.17)	LJP	91 (26.3)	48 (13.87)	JD(U)	51 (14.74)	65 (18.79)
66	RJD	232 (56.45)	LJP	72 (17.52)	160 (38.93)	RLSP	47 (11.44)	60 (14.6)
66A	LJP	131 (40.31)	RJD	106 (32.62)	25 (7.69)	JD(U)	52 (16)	36 (11.08)
67	RJD	328 (59.74)	LJP	136 (24.77)	192 (34.97)	RLSP	62 (11.29)	23 (4.19)
68	RJD	233 (38.64)	LJP	210 (34.83)	23 (3.81)	RLSP	102 (16.92)	58 (9.62)
69	RJD	354 (85.3)	JD(U)	29 (6.99)	325 (78.31)	LJP	8 (1.93)	24 (5.78)
70	LJP	137 (46.44)	JD(U)	94 (31.86)	43 (14.58)	RJD	33 (11.19)	31 (10.51)
70A	JD(U)	117 (42.39)	LJP	113 (40.94)	4 (1.45)	RJD	16 (5.8)	30 (10.87)

Contd....

## Socio-Economic Amenities - Rural

### Access to Education Facilities

Particulars	Number of Villages (% of Population)				
	Available	Not Available	If Not Available (Distance of Nearest Facility)		
			A	B	C
Govt. Primary School	171 (88)	110 (12)	18 (2)	91 (10)	0 (0)
Private Primary School	27 (17)	254 (83)	0 (0)	1 (0)	0 (0)
Govt. Middle School	80 (54)	201 (46)	131 (30)	58 (12)	5 (1)
Private Middle School	16 (12)	265 (88)	1 (0)	0 (0)	0 (0)
Govt. Secondary School	14 (15)	267 (85)	47 (14)	65 (19)	107 (35)
Private Secondary School	6 (3)	275 (97)	10 (4)	15 (7)	19 (4)
Govt. Senior Secondary School	14 (15)	267 (85)	47 (14)	65 (19)	107 (35)
Private Senior Secondary School	6 (3)	275 (97)	10 (4)	15 (7)	19 (4)
Govt. Arts and Science Degree College	1 (3)	280 (97)	5 (2)	42 (14)	123 (39)
Private Arts and Science Degree College	10 (6)	271 (94)	16 (5)	19 (6)	66 (29)
Govt. Engineering College	0 (0)	281 (100)	0 (0)	0 (0)	0 (0)
Private Engineering College	0 (0)	281 (100)	0 (0)	0 (0)	281 (100)
Govt. Medicine College	0 (0)	281 (100)	0 (0)	0 (0)	281 (100)
Private Medicine College	0 (0)	281 (100)	0 (0)	0 (0)	0 (0)
Govt. Management Institute	0 (0)	281 (100)	0 (0)	0 (0)	281 (100)
Private Management Institute	0 (0)	281 (100)	0 (0)	0 (0)	0 (0)
Govt. Polytechnic	0 (0)	281 (100)	0 (0)	0 (0)	281 (100)
Private Polytechnic	0 (0)	281 (100)	0 (0)	0 (0)	0 (0)
Govt. Vocational Training School/ITI	0 (0)	281 (100)	0 (0)	0 (0)	281 (100)
Private Vocational Training School/ITI	0 (0)	281 (100)	0 (0)	0 (0)	0 (0)
Govt. Non Formal Training Centre	0 (0)	281 (100)	0 (0)	0 (0)	281 (100)
Private Non Formal Training Centre	0 (0)	281 (100)	0 (0)	0 (0)	0 (0)
Govt. School For Disabled	0 (0)	281 (100)	0 (0)	0 (0)	281 (100)
Private School For Disabled	0 (0)	281 (100)	0 (0)	0 (0)	0 (0)
Government Others	0 (0)	281 (100)	0 (0)	0 (0)	281 (100)
Private Others	0 (0)	281 (100)	0 (0)	0 (0)	0 (0)

Note : Distance A : Less than 5 km; B : Between 5-10 km; C : 10+ km.; Source : Data Analysis is based on 2011 Census.

## DISCLAIMER

The Terms of Use and Disclaimer of Datanet India Private Limited (hereinafter referred to as "Datanet") for use of this analysis report of **Dinara Assembly Constituency (Dinara Vidhan Sabha)** :-

1. **Assembly Factbook™** is a Registered Trade Mark owned by Datanet.
2. All the maps are sketched and graphical representation only and have not been drawn to the scale and also not to represent the actual geographical area or boundary of the unit.
3. The data for the aforesaid analysis is based on authentic sources and has been culled from the various publications of Census, CSO and NSSO for district and block level data, various central and state government departments, Central & State Elections Commissions and the concerned Returning Officers' releases, Electoral Rolls, Election results and allied publications, internal assessment, surveys, estimates and analysis. Therefore, certain adjustment of data at micro level may have been done to arrive closer to the macro data.
4. Data have been provided on an "As Is" and "As AVAILABLE" basis
5. The colours shown in the maps or diagram and charts of a particular party, alliance or AC are indicative and do not represent them.
6. This publication which includes maps, sheets, graphs and data would be the property under copyright of Datanet only. The user may use these for its internal study, analysis and research purposes. It's public display, re-selling or any commercial uses by the user are not allowed.
7. Datanet has taken due care and caution in compilation and processing of data and allied information, but does not guarantee the accuracy, adequacy or completeness of any information/analysis and will be not responsible for any errors or omissions or for the results obtained from the use of such information/analysis.
8. All the contents for the publication have been culled from various authentic sources and Datanet reasonably believes such sources to be reliable, but does not make any representations, express or implied as to the accuracy or fitness of use of such information. The information or contents of the information/analysis do not constitute advice and should not be relied upon in making (or refraining from making) any decision. Any reliance placed upon the information provided by Datanet is the sole responsibility and strictly at the user's risk.
9. In no event will Datanet be liable for any damages (including, without limitation, damages for loss of business projects, or loss of profits) arising in contract, tort or otherwise from the use of or inability to use any of its contents, or from any action taken (or refrained from being taken) as a result of using the analysis or any of its contents. Datanet its directors, owners, editors, officials, employees, distributor and agents or any associate will not be liable for any errors in the information contained or any consequences arising from the use of the contents of the provided information/analysis.
10. If any provision of these terms and conditions is held invalid or illegal or unenforceable for any reason by any court of competent jurisdiction, such provision shall be severed and the remainder of provisions of the terms and conditions shall continue in full force and effect as if the Term of Use had been executed with the invalid, illegal or unenforceable provision eliminated.
11. If there are any discrepancies in the information provided, please bring it to attention of Datanet for suitable rectification measures.



**Buy Online This Complete Book At  
Datanet India eBooks Store**

[www.indiastatpublications.com](http://www.indiastatpublications.com)

or go directly at

[http://www.indiastatpublications.com/  
Assembly\\_factbook/Bihar/Buxar/ Dinara](http://www.indiastatpublications.com/Assembly_factbook/Bihar/Buxar/Dinara)

 **india**stat**elections**

ISBN : 978-93-5301-833-7

